The FIRST with the LATEST
Full United Press leased wire

People's Paper For All Orange County

Santa Ana Daily Evening Register

HOME EDITION

L. XXIV. NO. 172. Leading daily Orange Co., pop. 105,000; Santa Ana pop. 31,000. Established 1905; "Blade" merger, 1918. SANTA ANA, CALIFORNIA, TUESDAY, JUNE 18, 1929 44 PAGES 3c Per Copy. 65c Per Month

CORONER'S JURY BLAMES M'CLURE

President Deplores Prohibition Enforcement Deaths

SKS BORDER TIZENS TO O-OPERATE

ver Hopes Public Will lelp End Violations By nternational Criminals

ITE HOUSE ANXIOUS

ests Result in Lowman rdering Agents Be rmed Only With Pistols

SHINGTON, June 18. — UP)—Taking of human life was strongly deplored by dent Hoover today in com- ng on recent prohibition en- ment shootings.

deeply deplore the killing y person," the president said. White House simultaneously nced that the treasury de- ent was making a constant to prevent the misuse of by border patrol officers. etermination as to what con- ed misuse, the president said, be determined by "the or- processes of the treasury tment and the courts."

the same time the president upon residents of border to co-operate with the gov- ent in an effort to prevent ion of American laws by in- ional criminals.

hope communities along the rs will do their best to end ystematic violation of laws e United States by interna- criminals," the president

White House Anxious

loss of human life which ttended prohibition enforce- activities in the last few is causing anxiety at the House and has unexpectedly nted a serious problem for Hoover's law enforcement ission, which returned here after a recess of several

ests from certain sections t shooting by officers has l Assistant Secretary of ury Lowman to issue or- that customs border agents be armed only with serv- stols hereafter. Some agents been using sawed-off shot- and rifles. Such weapons l the deaths in the shoot- t International Falls, Minn., Mooers, N. Y.

hibition has been through crises in its 10 years' ex- e, but none which has arous- uch strong feeling as now in certain sections. C. S. ton, president of the First nal bank, in Plattsburgh, N. esident of the board of edu- there and a former Rotary president has sent a tele- to Secretary Lowman con- g the shooting in Mooers, said:

"People Getting Tired"

e of your customs guards a Plattsburgh boy in the in broad daylight last Sat- morning. The people of community are getting tired h actions on the part of your yes and wonder if we are y approaching conditions exist in Russia. We pre- the usual statement that assassin was acting within

(Continued on Page 2)

APPER FANNY SAYS:
REG. U. S. PAT. OFF.

far as a girl's face is con- d, a kiss is uplifting.

Great Death Toll Feared In Eruption

HAKODATE, Japan, June 18.—(UP) — The Komagatake volcano burst into a new and more violent eruption at 10 a. m., today, causing thousands of persons to flee in terror.

The railways evacuated 2,700 refugees from the danger zone. Thousands of others left the district by foot and by every possible means of conveyance.

Official estimates today were that more than a score of people were killed since the first eruption of the volcano early Monday morning and that the list of dead might reach a hundred.

The electric plant at Isogawa was buried under 10 feet of ashes today, according to reports reaching here.

LAGUNA BEACH WATER THEFT IS CONFESSED

Prominent Pioneer Resident Admits Piping Off About 100,000 Gallons

AN INDICATION of the seriousness which threatens Orange county in the water situation was seen today when a prominent pioneer citizen of Laguna Beach, was reported to have admitted taking approximately 100,000 gallons of water from the storage reservoir of the Laguna Beach county water district, according to M. B. Dellington, attorney for the district's board of directors.

According to Wellington, the man admitted taking the water from the district's pipes, at a meeting, yesterday noon, in the board's offices in Laguna Beach.

Dry tanks in a system serving Coast Royal and Goff Island, and the pressing need of thirsty patrons for water was given as the reason for making a connection with a main line of the Laguna system, which permitted water to flow to the pipes of the other system, according to Wellington.

The loss of watter was discovered Sunday morning, when David Kerr, an employe of the district, noted on inspection that the water level in the storage reservoir was far below what it should have been under normal conditions. Investigation showed that an extraordinary draft had been made on the supply. On Monday the board of directors was convened at the suggestion of John L. Brickels, president. Wellington also was present. The admission of draining the water was made at this time, Wellington said today.

Dhether there will be any future action in connection with the matter had not be decided today, according to Wellington, who said the board of directors had not instructed him to take any steps. An offer has been made to make amends for the lost water, Wellington said. Other losses of water have been noticed in the past, according to Wellington, but he stated that so far as was known the former losses had not been connected up with any individual.

BATTLESHIPS LEAVE ON ANNUAL CRUISE

SAN PEDRO, June 18.—(UP)—Battleships of the Pacific fleet, with their complement of cruisers and destroyers, were steaming northward today on the cruise which inaugurates the annual summer activities in Puget Sound.

With the exception of the U. S. S. California, the vessels will put in at San Francisco Saturday for a week's good will visit. The California was to continue to the Puget Sound navy yard to undergo a three - month's modernization program.

The two airplane carriers, Lexington and Saratoga, will remain here for intensive tactical training. They are scheduled to fire their eight-inch batteries in long-range battle practice either today or tomorrow.

SENATE AND HOUSE TO RECESS TOMORROW FOR SUMMER REST

Landslide In South America Takes 30 Lives

Town Destroyed and River Blocked by Thousands Of Tons Earth

POPAYAN, Colombia, June 18.—(UP)—A landslide occurred today at the village of Sevilla, state of Cauca, and meager reports reaching here said 30 persons had been killed and many injured.

Thousands of tons of earth swept down, destroying the town and blocking the Quilcaca river. Inhabitants of Sevilla deserted their homes.

EARTHQUAKE DEATH TOLL MOUNTS TO 15

WELLINGTON, N. Z., June 18.—(UP)—The death toll of Monday's earthquake had mounted to 15 today.

REPORTS ON DEATHS IN QUAKE CONFLICT

AUCKLAND, New Zealand, June 18.—(UP)—Conflicting reports of the death roll from yesterday's earthquake on South Island were received here today, but as far as could be learned definitely six were dead so far.

The dead included two men and two women, who occupied a house in the Murchison district. The house was buried beneath a landslide which blocked the valley for a half mile across.

The tremors apparently were continuing at sea today, as muffled booming, accompanied by shocks, was reported heard along many points of the Wellington province coast, on North Island.

Two planes left Christchurch for Westport to land wireless operators on the beach in an effort to establish communication with the town which was isolated today.

Another plane left Blenhein to search for a motorcoach with five passengers which was missing in Buller gorge. The plane also will survey the roads for blockades.

RUSH MEADOWS IN COURT ON JUNE 20

LOS ANGELES, June 18.—(UP)—George Rush Meadows, former college athlete, will be arraigned for trial in superior court here Thursday on 12 charges of grand theft.

Meadows pleaded not guilty to all the counts yesterday. He was accused of obtaining $26,000 from relatives of John R. Osborne, convicted Los Angeles promoter, for commutation of sentence papers releasing the man from Leavenworth penitentiary. Meadows allegedly forged the name of former President Coolidge to the documents.

COL. GOEBEL PLANS NON-STOP FLIGHT

CLEVELAND, O., June 18—(UP)—Col. Arthur C. Goebel, coast-to-coast non-stop flight record holder, expects to try to better his present flying time in an attempt this summer, he announced upon his arrival here to file his entry in the race from the Pacific coast to Cleveland, staged as part of the national air races and aeronautical exposition here, August 24 to September 2.

TWO SAN QUENTIN CONVICTS CAPTURED

SAN QUENTIN, June 18.—(UP)—John Cashin, 24, and Henry Brown, 18, convicts, who escaped from a prison road camp near Shilling, Shasta county, Sunday have been captured, it was announced here today.

Cashin is serving a burglary sentence from Merced county and Brown was convicted in Sutter county on a similar charge.

WILL MAKE ATTEMPT TODAY TO RESCUE SHIP'S CAPTAIN FROM OCEAN DEATH TRAP

PORTLAND, Ore., June 18.—(UP)—An attempt to bring Capt. Louis Johnson, of the wrecked steamer Laurel, to shore was to be made today, the Macakay Radio advised the United Press.

Fear was expressed for Johnson's safety when it was reported here that a storm was raging within the vicinity of the derelict. The rising seas during the night prevented the Coast Guard cutter Redwing from crossing out to sea to make a rescue of Johnson.

Captain Johnson was attempting to signal with a pennant this morning, according to a radio from the steamer Pennsylvania to the Mackay Radio here.

The Pennsylvania crossed inside after being bar bound by heavy seas for several hours.

Members of the Pennsylvania's crew could not make out the pennant which the captain of the ghost ship was displaying, but reported it was a long one, probably an international signal.

Heavy seas were pounding the after port of the vessel on which the captain remained after all other members of the crew were rescued by Coast Guardsmen. The Pennsylvania said the bridge was breaking away on the weather side.

The seas still were rising.

CENSUS, REAPPORTIONMENT BILL SIGNED BY PRESIDENT

WASHINGTON, June 18.—(UP)—President Hoover today signed the census and reapportionment bill.

The law provides that the next decennial census should be taken starting April 1, 1930, and calls for enumeration of unemployed, mines, agriculture and general population.

Under the provisions of the act, the house of representatives will be reapportioned according to the shift in population during the last 20 years. It was estimated that there would be changes in 23 seats in the house, city districts gaining and rural ones losing in representation.

Approximately 100,000 temporary jobs will be made available on April 1 by the law. Position of supervisors for the census will be filled by civil service, but about 99,000 counters will be appointed by the director of the census on recommendation of Republican congressmen only.

HOOVER'S OIL CONSERVATION CONFAB CONSIDERED SUCCESS

WASHINGTON, June 18.—(UP)—President Hoover's recent oil conservation conference in Colorado Springs, Colo., despite the criticism from certain western states against the interior department's ban on oil prospecting permits, was successful beyond expectations, Director George Otis Smith, of the geological survey, said today. He was one of the administration's representatives at the meeting.

Smith will leave Washington later this week to meet Secretary of Interior Wilbur in California, where they will renew previous efforts to stay development of the rich Kettleman Hills fields until the oil there is economically required.

Although the Colorado Springs conference wrote no specific agreement to conserve oil, it gives federal and state authorities an opportunity to exchange views and "co-ordinate action by contact," Smith said.

"Failure of the conference to achieve more tangible results," Smith said, "was due largely to the fact that three main oil-producing states," Texas, Oklahoma, and California—sent delegates rather than plenipotentiaries. These representatives were not empowered to commit their states to anything."

PARIS OFFERING AMERICAN STOWAWAY COOL RECEPTION

PARIS, June 18. — (UP) — Laurent Eynac, minister of air, awarded the Legion of Honor today to Jean Assolant, Rene Lefevre and Armeno Lotti jr., the three young Frenchmen who made a non-stop flight across the Atlantic.

As in the case of Colonel Charles A. Lindbergh, a special dispensation had to be made in admitting them to the Legion because of their youth.

Arthur Schreiber, the Portland, Me., youth, who stowed away on the flight and almost brought it to disaster, received no recognition. Schreiber began to discover the penalties of his intrusion today. He received a series of direct snubs, starting at the American embassy, where he was ignored during the reception to the flyers.

Later Lotti pushed Schreiber out when the latter tried to enter his automobile.

At receptions to the flyers, when champagne is offered, only three glasses are poured. When the flyers are invited to sign gold books, Schreiber is omitted.

Having sold the newspaper story of his venture for $5000, Schreiber has solved the problem of how to get home, although he is obliged to share the money with others.

LITTLE DAMAGE DONE CROPS BY RAINFALL

SAN FRANCISCO, June 18. — (UP)—Contrary to first reports, comparatively little damage was suffered by California crops by the recent June rains, agriculturists said today.

The rain proved a boon to both farmers and foresters, the latter looking forward to a more comfortable summer than usual because of the lessened danger from fire.

Berries, some fruits and hay and grain lands suffered slightly from the unseasonable moisture, but cherries went virtually unharmed, most of the crop having already been harvested.

ARIZONA FILES FOR 13 DAMS ON RIVER

PHOENIX, Ariz., June 18.—(UP)—The federal trade commission today was considering applications for the construction of 13 dams on the Colorado river which were filed by the Arizona Highline Reclamation association.

Huge areas of Arizona's arid lands would be watered by these projects, according to Fred T. Colter, president of the association.

By the proposed Glenn canyon storage dam alone, approximately 50,000,000 acre feet of water would be held at the upper end of the Grand canyon, backing up the stream for a distance of more than 200 miles at an elevation of 3132 feet, Colter said.

Rules Revision Battle Among Last Business

May Vote Before Night on Proposal to Abandon Secret Sessions

WASHINGTON, June 18. — Final agreement to recess for the summer tomorrow was reached by congress today. The senate will recess until August 19, the house until September 23.

The final action was completed when the senate adopted the house amendment setting September 23 as the date for that body to return.

An effort to induce the senate to abandon its 140-year-old secret session rules before its summer recess, tomorrow, was inaugurated as soon as that body met today.

Senator Wesley Jones, assistant Republican leader and author of the pending amendment to the rules providing for open sessions in the future, served notice that he would expect the senate to vote before night. He was encouraged by Floor Leader Watson, who made a public appeal to senators to stay here and finish up pending business.

Indorced By Big Trio

Debate started immediately and the change was indorsed by all of the early speakers, including Jones, Chairman Moses of the rules committee, and Minority Floor Leader Robinson.

While the senate was occupied with this business, the house agreed to a resolution authorizing the senate to recess from June 19 to August 19 and the house to recess from June 19 to September 23.

The rules revision fight has been pending in the senate since the recent publication by the United Press of two roll calls taken in executive sessions upon confirmation of former Secretary of Interior Roy O. West and U. S. Customs Appeals Judge Irvine L. Lenroot. Jones proposed his rules amendment shortly after the United Press exclusively published the first roll call, pointing out at that time that the last vestige of secrecy in executive sessions had been torn away by that publication.

Sees No Excuse

He has taken the position, indorsed by many other senators there is no excuse for further continuance of the practice and that the rule cannot be enforced against senators who believe their duty to their constituents require that their votes be taken in the open.

The Jones amendment would provide that the senate begin consideration of presidential nominations in secret, but that by a majority vote the doors could be opened . Any roll calls taken in executive session would automatically be made public.

Some senators led by Pat Harrison, Democrat, Mississippi, did not believe the Jones amendment goes far enough. They want consideration of the nomination to start in open sessions so that the doors can be closed only by majority vote. Most of the debate centered around this point.

FOREIGN WRITERS VISITING ON COAST

SAN FRANCISCO, June 18.—(UP)—With 12 well-known foreign writers and a score of editors and publishers from other cities of California as guests, San Francisco was a capital of the world of journalism today.

The visiting newspapermen were entertained at a dinner by the Press club last night and today began a journey through the Redwood empire.

The foreign writers are on a tour sponsored by the Carnegie Endowment for International Peace.

DIVORCE SET ASIDE

ATLANTA, Ga., June 18—(UP)—The divorce whcih Leslie Arnold, one of the army 'round-the-world fliers, obtained here three years ago, wa sset aside on grounds of fraud today, automatically voiding his later marriage to Priscella Dean, screen actress.

Meningitis Epidemic In Jail Feared

PORTLAND, Ore., June 18. The Multnomah county jail was placed under an absolute quarantine, today, following the death of one prisoner of spinal meningitis and the illness of another.

Sheriff T. M. Hurlburt ordered the jail closed entirely until county health officers may determine whether or not an epidemic of the dread disease exists among the 200 prisoners. The jail staff on duty this morning will go on a 24-hour basis, it was announced, and no one will be allowed to enter or leave the jail.

The city jail located at police headquarters is capable of holding several hundred prisoners and all will be sent there so it will not quite be the Roman holiday for crooks that the announcement might first indicate.

COUNTY BAN OF WINE TONIC IS BELIEVED BEST

Council Fears City Ordinance Ineffective, But Orders Inquiry

THE SALE of wine tonics in Santa Ana should be controlled by a county ordinance or state law rather than by a city ordinance in the opinion of Mayor Frank L. Purinton and City Attorney Charles D. Swanner, as expressed at the meeting of the council, last night, following presentation of resolutions by the Y. M. C. A. and W. C. T. U. urging that an ordinance be adopted restricting the sale of such tonics and "canned heat."

The two city officials pointed out that adoption by the city of an ordinance of the character urged would open the way for the sale of the articles at points just outside the city, thus more or less nullifying the provisions of the ordinance.

The matter was referred to the city attorney with instruction to investigate the legal angles and also

(Continued on Page 2)

CHURCH GROUP TO OFFER HOOVER AID

PHILADELPHIA, June 18—(UP)—Dr. Cleland B. McAfee, Chicago, moderator of the Presbyterian general assembly, announced through the church's headquarters here today the appointment of 17 ministers and eight elders as a national loyalty commission of the church.

The commission will meet tomorrow in the New York Avenue Presbyterian church in Washington, D. C., and from there will go to the White House to offer President Hoover the support of the 2,000,000 members of the Presbyterian church in his law enforcement campaign.

The members include the Rev. Robert Freeman, 674 Magnolia avenue, Pasadena, Calif.

JURY IN PASADENA MURDER IS CHOSEN

LOS ANGELES, June 18.—(UP)—A jury of seven women and five men was selected today to try John Lee Howard, accused of the hammer murder of Victor Cooley, Pasadena garage proprietor.

Premier Confirms His Intention Of Making U. S. Visit

LONDON, June 18—(UP)—Premier J. Ramsay MacDonald officially confirmed in a press interview today his intention of visiting Washington, if arrangements can be made.

"I believe a tremendous amount of good could be done by such a visit," MacDonald said. "The question is, when it can be made, and that will have to be the subject of an exchange of opinion."

PICK HOLES IN STORY OF BEACH MAN

Verdict Cites Suspect as Party Who Fired Fatal Bullet at Myrtle Wood

STICKS TO HIS STORY

Declare Prisoner's Shoes Check With Footprints Found at Murder Scene

HIGH LIGHTS in the Wood murder case today included the search being made for the missing car, asserted to have been driven by John L. McClure, sending of the bullets removed from McClure's head yesterday and that taken from the head of the slain woman to Los Angels for comparison by a ballistic expert, information that McClure had been seen twicve in Long Beach Friday morning and the coroner's verdict of death by bullet wound in brain fired with homicidal intent by one John McClure, with the recommendation that McClure be held for trial.

One of the important links in the web of evidence that so far has eluded discovery is the car in which McClure yesterday told Sheriff Sam Jernigan and Deputies F. W. Howard and A. L. Steward that he used when he and Mrs. Myrtle Wood drove to the spot at Emerald Bay, Thursday night, when he claims he was held up and kidnaped. Sheriff Jernigan and Chief Criminal Deputy Howard left early this morning for Tia Juana in an effort to locate some trace of the car.

To Compare Bullets

Three bullets that had failed to penetrate the skull of McClure from shots which he claimed were fired at him while he was in the sedan with the men whom he asserts forced him, at the point of guns, to leave Mrs. Wood in his car, but which the authorities are inclined to believe were fired by the suspected man with suicidal intent, were removed at the Or-

(Continued on Page 2)

OIL PRODUCTION IN U. S. GAINS IN WEEK

TULSA, Okla., June 18.—(UP)—Crude oil production in the United States for the week ending June 15, daily average, increased 25,644 barrels over that of the week before, with a 23,350 barrel increase for light oil, the Oil & Gas Journal reported today.

The total daily United States average was 2,743,186 barrels.

Oklahoma dropped from 683,435 barrels to 674,235 barrels, virtually the only major area registering a decline.

California climbed from 793,500 barrels to 810,500 barrels. The Rocky Mountain area increased 4448 barrels to 73,945 barrels. West Texas increased 3888 barrels to 370,106 barrels.

EXPENDITURES FOR L. A. COUNTY JUMP

LOS ANGELES, June 18.—(UP)—Expenditures by Los Angeles county this year will exceed preliminary estimates by $3,884,208, according to figures released by Deputy County Auditor J. M. Wood today.

The original estimate of $46,967,054 will be exceeded by this amount mainly because of road improvement work being done at San Gabriel dam, Wood said.

WISCONSIN MOVES TO MAKE LIQUORS

MADISON, Wis., June 18.—(UP)—A constitutional amendment which would permit the state of Wisconsin to engage in the manufacture, transportation and sale of intoxicating liquors "to be consumed away from the premises where sold," was introduced in the state senate today by Sen. Bernhard Gettelman, of Milwaukee.

DRY KILLINGS ARE DEPLORED BY PRESIDENT

(Continued from Page 1)

his authority under the law will be issued."

However, Lowman issued a customs report which left the inference that the shooting was an accident which occurred when a customs officer fell and his gun accidentally was discharged, killing young Arthur Gordon, an alleged bootlegger, who was being chased.

Representative Fred A. Britten, Republican, Illinois, proposed today that prohibition agents be ordered to throw away their guns and use hickory clubs instead.

"The city policeman finds his night-stick more efficatious than a revolver and much easier to handle, with no loss of life," Britten said.

Britten said the majority of killings are not in self-defense. Most dry leaders, however, insist that bootleggers and rum runners are dangerous criminals, who go armed and prepared to shoot their way to liberty if crossed, and that government officers must be armed in self-defense.

Charges Being Pressed

Charges against state and federal officers involved in prohibition shootings were being pressed today in widely separated sections of the country. In Plattsburgh, N. Y., efforts were being made to force two officers to appear before the district attorney for questioning in connection with the killing of Arthur Gordon, who tired to escape when stopped with a car loaded with Canadian ale. At Buchanan, Ga., a county bailiff was being held on a charge of murder for the alleged killing of Grady Phillips, 23, suspected of having liquor in his car. None was found, it was reported.

At Internaitonal Falls, Minn., county authorities are trying to keep the federal courts from taking jurisdiction of the case involving Customs Agent Emmett White, charged with shooting Henry Virkula, confectioner, who was slain while driving with his family. At Newport, Ark., a deputy was taken to the state penitentiary for safe keeping when citizens became aroused at his shooting of a fleeing bootlegger.

CANADIAN WOMAN ENDANGERED, REPORT

WINDSOR, Ont., June 18.—(UP)—Chief of Police J. D. Proctor, of Sandwich, Ont., reported to the Ottawa government today that a Canadian woman in a speedboat near there had been menaced by machine gun bullets fired by an American Coast Guard boat in Canadian waters early yesterday morning.

According to the police blotter, Carl Raymond, Monroe, Mich., and J. O'Connor, Newport, Mich., were crosisng the river at 3:30 a. m., yesterday, with Mrs. Ellen Johnson, of Sandwich, as a passenger. Mrs. Johnson had been visiting relatives in Michigan.

United States Coast Guard boat number 236 ordered the speedboat to stop, despite the fact that it was in Canadian waters, according to Raymond, and when the order was disregarded the speedboat was sprinkled with machine gun bullets. One bullet struck near Mrs. Johnson, another clipped Raymond's ear, while others shattered the windshield of the speedboat. There was only one burst of machine gun fire, Raymond said, the officers apparently discovering that the speedboat was clearly on the Canadian side of the International boundary.

INQUEST JURY SAYS M'CLURE WAS MURDERER

(Continued from Page 1)

ange County hospital yesterday and are to be sent today by Deputy Herman Zabel to Capt. J. Crossman, of Los Angeles, ballistic expert, for comparison with the bullet that ended the life of Mrs. Wood. Two of the bullets, all of which were fired upward at an angle, had entered the head of McClure above the eyes and ranged upward near the top of the head. The third had entered the left cheek and passed up under the eye.

McClure's story, which he told Sheriff Jernigan and Deputies Howard and Steward, yesterday, when they spent three hours with him and took him to the spot of a bill board at Emerald Bay, near Laguna, where the body of Mrs. Wood was found Saturday morning, is rapidly developing serious discrepancies under the work of the men ferreting out the details of what actually transpired, officers said. Howard and Steward, in company with Detective Sergeant LeBaron, of Long Beach, last night took statements from H. L. Huffman, a fellow roomer in the house where McClure lived at 120 West Tenth street, Long Beach, stating that he positively saw McClure twice Friday morning, after McClure told officers here, earlier in the day, that he had been shot Thursday night after he was held up and kidnaped by his alleged assailants.

Huffman told the officers that he was positive about seeing both McClure and the car he droe, an old coupe, Friday morning, and that he saw him first in front of the rooming house cranking the car between 6 and 6:30, and again about a half an hour later, at the corner of Anaheim and Pacific acenue. Huffman had lived at the place some six weeks and said he was usually awakened every morning by McClure starting the car which always was left on the street directly under his window.

Went Together Nine Weeks

The inquest today, conducted by Deputy Coroner Charles Swanner, developed the testimony that Mrs. Wood had been keeping company with McClure, a real estate broker, for some nine weeks, that she had told her daughter, Mrs. Ina Lowell, Thursday afternoon that McClure was going to bring her home from work and that an apron, found over the body of the slain woman when it was discovered by Henry Fickenstein Saturday morning, was one which Mrs. Wood had told Mrs. Lowell she had left in his car. Mrs. Lowell, in testifying, made the statement that when her mother failed to return home Thursday night she feared for her safety as McClure was very jealous of her mother.

McClure, who, it is said, is recuperating from the operations performed yesterday, told the Orange county officers yesterday that he was out riding with the slain woman Thursday night and drove through Anaheim and Santa Ana to Laguna Beach, where he was going to look up a man in connection with a real estate deal. Deputy Howard asserted that McClure later said in connection with this phase of the story that he did not known the man's name or the location of the property. Continuing with his story, McClure said he was forced into the fence at the side of the road opposite the billboard where the body was found by a sedan and that two men flourishing pistols, ordered him to leave Mrs. Wood and his car and accompany them.

"I thought I had better go with them," McClure told Howard, and continued with the statement that they got in the sedan and drove away, leaving Mrs. Wood in the coupe and that she was alive and uninjured when he left. "On the other side of Laguna they stopped and one of the men got me a cup of coffee." McClure continued with his story to the officers. "They robbed me of $60 at that time. I don't remember anything else after that until I came to below the Mexican border." Later, in response to a question from Howard, he said that the man seated at his right fired the bullets that wounded him in the head and that this took place after he drank the coffee.

Sticks To Story

He told Deputy Steward after the questioning yesterday, "That's my story, and I'm going to stick to it."

Steward said today that in searching McClure's room in Long Beach a bloodstained handkerchief had been found in a pair of McClure's trousers. A hat, stained with mud, similar to the soil at Emerald Bay, was found in the room, but the bloodstained and bullet pierced hat he was wearing when found in Mexico, Saturday, was identified as the one he was wearing when he left Long Beach Thursday night, officers said.

Deputy Steward also asserted this morning that the shoes McClure was wearing at the time he was picked up near Tia Juana checked with the tracks at the place where the body was found, even to the broken places in the soles and the worn places on the heels. Questioning of the suspect by the officers is expected to be continued as soon as he recovers sufficiently from the operation performed yesterday.

COUNTY BAN URGED FOR WINE TONICS

(Continued from Page 1)

ascertain whether or not druggists of the city are dispensing tonic and "canned heat" in large quantities. No definite time was set for the attorney to report back to the council.

Would Work Hardship

An assertion by Councilman J. L. McBride that he had been told by a prohibitionist that adoption of an ordinance similar to that enacted in Long Beach for control of the objectionable commodities would work a hardship on physicians, was confirmed by Dr. H. M. Robertson, who was in the audience.

Reference was made to the Long Beach ordinance in the resolutions.

"I am opposed to the sale of such tonics and "canned heat," but I would urge the council not to adopt in full the ordinance in vogue in Long Beach," said the physician. "Physicians there cannot get alcohol for compounding medicines or for sterilizing their instruments. Homeopathic physicians, who compound their own medicines, are particularly handicapped."

Dr. Robertson commented on receipt of an order he received from the government warning that physicians would be held responsible for a full and complete report of names of persons for whom they prescribed alcohol. He added that the warning advised that such a prescription could not be given to a resident of Long Beach, but that a half pint might be prescribed every 10 days for residents of Los Angeles and a pint every 10 days for residents living in other sections of the state.

Glendale Law Rescinded

"Glendale passed an ordinance similar to that of Long Beach and then rescinded it," Mayor Purinton said. "It is my opinion that an ordinance covering the issue should be adopted by the county. Should Santa Ana pass an ordinance, sale of the tonics could be made by stores just over the city line and no protection would be offered as far as concerns bringing the commodities into the city."

Swanner said that it would be possible for the city to pass an ordinance carrying restriction clauses against alcohol that would take precedence locally over state and federal laws.

The congregation of the First Methodist church Sunday added its influence to other organizations that have adopted resolutions indorsing the resolutions approved by the Y. M. C. A. The church resolution directed the chairman of the board of trustees to advise the city council of the action.

Police News

Deputies from the sheriff's office are working on a burglary that occurred last week at the country home of D. F. Martin, of Los Angeles, on Santiago boulevard near Olive. Clothing valued at approximately $25 was discovered missing from the house, which is used as week end outing headquarters, by members of the family when they came to the place last Friday. All doors were found locked and it is thought that pass keys were used by the burglars.

Court Notes

Harry Williams, who was arrested Sunday on an intoxication charge, was found guilty when he appeared before Justice Kenneth Morrison yesterday and sentenced to 30 days' imprisonment.

Fines of $25 each were paid yesterday by Salvadore Quintana and Fermin Chavez jr., after they were found guilty of charges of intoxication filed by Deputy Fred Humiston. The men were tried before Justice Kenneth Morrison.

The examination of Guy R. Dunham, charged with operating an automobile while under the influence of intoxicating liquor, was set for 9 o'clock June 25, when he was arraigned before Justice K. E. Morrison yesterday. Bail was fixed at $1500 pending the trial. Dunham was arrested by state traffic officers Sunday following an accident near Fullerton in which Dr. H. W. Adams was seriously injured.

At the request of the defendant, the case of Cecil Coffman was reset yesterday by Justice Morrison and the examination will be held July 9. Bail of $500 was posted by the defendant for his release. Coffman faces a charge of driving while intoxicated filed by J. P. Furr following an accident in which Furr's car was badly damaged.

Salvador Delgado pleaded not guilty yesterday when arraigned before Justice Kenneth Morrison on a charge of defrauding an inn keeper. Bail was set at $100 and the examination was set for tomorrow morning.

Seeking to foreclose a mechanic's lien, the San Pedro Lumber company today brought suit against the Pacific Southwest Poultry farm and others, asking judgment for $454.58. A similar action was brought against George and Gertrude Applebury by the plaintiff, in which judgment for $707.10 was requested.

Leonard Quintana today brought suit for divorce against Frances Quintana. The complaint alleged that she had gone to La Jolla and had lived with another man. It was further alleged that Quintana caused the arrest of his wife and the other man and that she had been sentenced to six months in the San Diego county jail for unlawful cohabitation. They were married April 25, 1928, the complaint stated.

The case of Charles Hill, charged with attempted rape, was continued for six months this morning by Justice Morrison.

Andrew Paeiri, who resides near the Bastanchury ranch, was on trial today in Superior Judge H. G. Ames' court, facing a charge of possession of a still. Evidence was being heard by a jury, which viewed the still which Paeiri is alleged to have owned. Deputy District Attorneys S. B. Kaufman and Leo Friis appeared for the prosecution while the defendant was represented by D. G. Wettlin, Santa Ana attorney.

In a case appealed from the Santa Ana justice court by the defendant, G. M. Morrison, plaintiff, today was seeking judgment from Price Bullock for $292.50. The complaint stated that this amount represented unpaid rent on a house at Seal Beach as well as alleged damages to the premises while the defendant occupied them.

TALKIES MAY BE BROADCAST

Talkies may be broadcast as part of the programs of the government broadcasting system of Britain. The apparatus is said to consist of an instrument for synchronizing a home projector and a phonograph, or alternately of synchronizing a home projector with a radio station in such a way that music or speech can be broadcast to accompany a picture shown over a home projector.

RAT CAMPAIGN TO BEGIN HERE ON WEDNESDAY

One hundred and seventy-five thousand rats in Santa Ana today were made the objects of a city-wide war, which will be carried on relentlessly beginning tomorrow until their ranks have been thinned to the point of surrender and evacuation.

M. G. Jorgensen, who has just completed the annihilation of 150,000 rats in San Diego, arrived in Santa Ana to outline his campaign here. City Manager W. G. Knox gave his approval and pledge of co-operation in the battle against the disease mongers and firebrands.

The Orange county health department, under the direction of Dr. W. H. Sutherland, will cooperate in the campaign. Jorgensen stated today that the rats first will be annihilated in Santa Ana and that later the battle lines will be flung across the whole of Orange county in a progressive drive which is calculated to sweep the rodents to defeat.

A crew of 10 men will launch the drive tomorrow and later will be augmented by a larger force, Jorgensen said. The outskirts of the city will be mapped out for the first line of battle and the anti-rat forces will close in from the outside until the enemy has been surrounded and can be brought to complete submission.

Jorgensen pointed out that no solicitation will be made in the residential sections and that those wishing to have rats exterminated must call the health department.

The method to be used by Jorgensen's forces is not that of poisoning the rats, he explained. They will be attracted to a compound which, when eaten, will constrict their throats so that they cannot swallow. A gland in the neck which secretes "marker fluid" will be stimulated so that it will secrete fluid at eight or 10 times the normal rate. This fluid will be scattered about runways in the buildings and serve to warn other rats so they will evacuate their abode, cording to Jorgensen.

APPLIES FOR DIVORCE

Charging desertion, Leota ington today brought suit for vorce against Ervin Simin asking that her maiden n Leota Clark, be restored. were married in 1926 and sepa in 1927, the complaint stated.

HIGH SCHOOL GRADUATES

are now enrolling for our summer school —clean, cool, well ventilated rooms— accounting, secretarial and stenographic courses. Write or phone for our new catalogue

Orange County Business College
the COLLEGIATE SCHOOL

The Collegiate School
R. L. VAN VOORHEES, Pres.
708 North Main Street - - Phone 96

Piggly Wiggly

Wednesday Midweek Specials

Pure Cane Sugar.....10 lbs. 49c

Del Monte Sliced Pineapple, No. 1	12½c	Harvest King Corn, No. 2. 2 Cans	25c
Hillsdale Sliced Pineapple. No. 2	16c	Lady Alice Peanut Butter, 1 lb. can	21c
Piggly Wiggly Bread and Tea Biscuit, 2 for	15c	Best Creamery Butter, lb.	50c

Our week end specials start on Thursday morning. Come and see what we have and watch for our ads in Friday's papers.

FRUIT AND VEGETABLES

R. A. Cherries for canning, per lb.	10c	Cantaloupes, Imperial, 5 for	25c
New Potatoes,, No. 1, large, 8 lbs.	25c	Peas, sweet and tender, 3 lbs.	25c
Medium size, 12 lbs.	25c	Beans, Kentucky Wonders, 3 lbs.	25c
Strawberries, Extra Fancy, 2 boxes	25c	Fancy Juice Oranges, 5 dozen	25c

405 West Fourth **TAYLOR'S CASH STORE** Cash Sales and Small Profits

1000 Pieces Stamped Goods Sale Wednesday at Half Price

Sounds like a lot and it is a lot. But they are such good values at Half Off.

We believe Orange County women will buy now for Christmas fancy gifts.

WEDNESDAY ONLY — 50% OFF — WEDNESDAY ONLY

50c Clothes Pin Bags and Aprons 25c

65c Baby Creepers 32½c

75c Aprons, Bias Bound, Tinted 37½c

$1.00 Aprons, Bias Bound, Tinted 50c

$1.50 Lunch Sets, 44-inch, Tinted 75c

$2.50 Lunch Sets, Tinted, Hemstitched $1.25

BASEMENT BARGAINS

$1.75 Pyrex Casserole $1.19

Glass Salad Plates 6 for $1.00

5-in. Ice Tea Glasses 5c

Colored Smocks $1.00

Uncle Sam Work Shirts 79c

25c Krispy Lettuce Bags 19c

When you walk into a man's place of business and put yourself at his mercy, it might be a good idea if you selected a man who is in the habit at least of delivering the goods. When you get your watch repaired you are buying something you can't see and you don't know whether you have it or not when you pay your money.

Mell Smith

Upstairs, Opposite Yost Broadway Theater
405½ North Broadway
Phone 834
I Buy Old Gold, Silver and Diamonds for Cash

·Do You Know·

That our Travelers' Checks are good anywhere, any time, yet they are safe from loss by robbery or other cause?

They cost very little. Take some of them on your trip.

THE COMMERCIAL NATIONAL BANK
Fourth and Bush Santa Ana

Distorted Evidence

No amount of statistical evidence, distorted in an effort to mislead the public, can disprove government figures showing the gain of Lucky Strike to be greater than the combined increase of all other cigarettes. The public will be served and this is proof, indeed, that regardless of price, you actually get more in Lucky Strike than any other cigarette can offer. Its perfect blend of fine tobaccos gives pure smoking delight. Its exclusive, secret toasting process guarantees the tobaccos free from irritants and impurities and, in the opinion of 20,679* physicians, makes Lucky Strike less irritating than other cigarettes.

(SIGNED) George Hill
President, The American Tobacco Company, Incorporated

*The figures quoted have been checked and certified to by LYBRAND, ROSS BROS. AND MONTGOMERY, Accountants and Auditors.

© 1929, The American Tobacco Co., Inc., Mfrs.

"It's toasted"
No Throat Irritation—
No Cough.

The Lucky Strike Dance Orchestra will continue every Saturday night in a coast to coast radio hook-up over the N.B.C. network.

To maintain a slender figure, no one can deny the truth of the advice:
"REACH FOR A LUCKY INSTEAD OF A SWEET."

Bud Fisher
Noted Cartoonist

School Board Slated To Get Protest Petition Today

e Weather

os Angeles and Vicinity: Fair m this afternoon, tonight and day. Moderate northerly become variable Wednesday. umidity will increase the fire

rn California: Fair and mod- warm tonight and Wednes- derate northerly winds on the

weather forecast for Califor- r but cloudy and unsettled northern portion; low humid- south; normal humidity in and above normal humidity portion; mild, moderate, var- nds.

rancisco Bay Region: Fair d tonight and Wednesday; e west winds.

rn California: Fair tonight dnesday but cloudy and un- in the extreme north por- hild temperature; moderate nds on the coast.

Nevada: Fair and mild to- d Wednesday; moderate north thwest winds.

mento, Santa Clara and San valleys: Fair and mild tonight ednesday; gentle variable

k: For unsettled weather and Washington, Oregon and Ida- fair weather elsewhere in the during tonight and Wednes- No important temperature are indicated. Southeast arnings remain displayed on shington coast and at the f the Columbia river.

tices of Intention to Marry

nce P. Lawson, 33, Elizabeth ue, 41, Los Angeles.
ick E. Rymal, 21, Margaret anus, 20, Anaheim.
s B. Dunning, 32, Los Ange- a F. Derendinger, 37, Holly-

Alvarado, 21, Orange; Cecelia 16, Anaheim.
d C. Burris, 25, Ada M. Sat- 20, Los Angeles.
M. Whitney, 27, Ventura; Means, 32, Long Beach.
W. Eickhoff, 55, Cora Lamb, Angeles.
C. Sundmacher, 25, San Ga- dythe M. Yenne, 22, Los An-

Mayer, 44, Pasadena; Theresa hammel, 31, Chicago, Ill.
H. Strayer, 38, Lynwood; Guthrie, 34, Los Angeles.
A. Ramirez, 36, Belvedere ouisa A. Molina, 50, Los An-

H. Bryson, 30, Wilma C. 30, Long Beach.
L. Edwards, 23, Bellflower; Cook, 18, Long Beach.
L. Rickson, 23, Fern E. e, 21, Los Angeles.
K. Keintz, 32, Beatrice M. 24, Los Angeles.
nd Kuhl, 23, Ruth E. Young, Pedro.
C. Wright, 25, San Fran- Jamie L. Duchemin, 27, Los

D. Smiley, 20, Elizabeth Santa Ana.
F. Calbetzor, 28, Norco; Geor- Hunter, 21, Los Angeles.
S. Williams, 25, Compton; M. Fowler, 18, Vidal.
ell Kilshaw, 41, Helen C. , Los Angeles.
H. Sherart, 62, Myrtle A. d, 54, Los Angeles.
ce Welch, 21, Goldie Wat- Uplands.
J. O'Conner, 30, Stella M. r, 18, Los Angeles.
E. King, 34, Long Beach; Starling, 29, Glendale.
Lopez, 44, Margarita Alon- os Angeles.
I. Lynn, 22, Rosa A. Bellis- Los Angeles.
P. Reeves, 45, Genevieve 28, Los Angeles.
W. Geean, 27, Vanessa E. 23, Long Beach.
P. Guzzetta, 27, Los Ange- inia T. Eby, 24, South Ha- h.
Roe, 29, Margaret Hull, 23, r.
cio Rubio, 34, Carmen Me- Los Angeles.
. Seckel, 24, Upper Sandus- Lillian Enright, 20, Los Ange-

J. Gaudette, 64, Mary Par- Long Beach.
Hernandez, 20, Manuela Villa- 20, Bellflower.
P. Swank, 27, Alice B. Par- Orange.
L. Berge, 21, Eva L. Lar- Santa Ana.
. Palmer, 22, Freda Helge- Santa Ana.
hn L. Heron, 24, Irene R. , Los Angeles.
Moss, 39, Riviera; Ellen V. Los Angeles.

arriage Licenses Issued

W. Robertson, 40, San Diego; McAllister, 38, Stockton.
C. Bush, 32, Hollywood; Ly- k, 30, Ontario.
Dority, 27, Helen Orr, 18, na.
Oaks, 21, Helen Bailey, 16,
C. Martin, 23, Opal Wright, ower.
s De Ladau, 26, Harrietta 21, Hollywood.
P. Kelly, 29, Fullerton; Ar- hn, 30, Orange.
C. Olaveson, 24, San Pe- el B. Johnson, 20, Lomita.
Hernandez, 36, Carmen P. 28, Belvedere.
s Mac Ban, 26, Elda A. Los Angeles.
Narens, 22, Helen Fish, 20, eles.
Huerta, 31, Ontario; Angela 25, La Canada.
n Fius, 52, Elvira Izquierdo, Angeles.
L. Frederickson, 31, Eugenia Ventura.
C. Quick, 47, Alice E. Simms, Angeles.
. Riddle, 29, La Habra; Ber- ickrel, 29, Los Angeles.
T. Wolfard, 21, Violet I. 19, Long Beach.
Durdin, 22, Varrie Moore, a Ana.
Lopez, 28, Natalia Villalo- Orange.
n I. McLaren, 23, Audrey Long Beach.
uesada, 33, Eloise Vega, 39.

y Gosser, 25, San Pedro; Ma- sperger, 27, Long Beach.
M. Andrews, 34, Van Nuys; Moschella, 40, Los Angeles.
H. Johnson, 27, Charley C. 33, South Pasadena.

More Neuritis

s, Neck, Legs or Thighs

want to get rid of the agoniz- s of neuritis, neuralgia, sciat- heumatism, just apply Tysmol affected parts and see how all misery will cease.

ol is a powerfully penetrating t, soothing and healing in its which goes in through the d quickly reaches the burning, nerves. Those stubborn pains back of the neck, about the blade, face or head, in the and fingers, or extending e thigh to the toe tips, will appear. Cramping of the mus- stop and you will no longer ered with soreness, swelling, , numbness or tenderness of s and ligaments.

ol is not an ordinary liniment but a scientific new emollient ntirely different from anything ever used. Don't suffer any Get a supply of Tysmol at any g store. Always on hand at

S. Kelley Drug Co.

ARCHITECTS OF S. A. SHOULD DO WORK, BELIEF

Frank Lansdowne, Santa Ana architect, announced today that he would file with the board of education a petition signed by property owners of Santa Ana recommending "that local architects be employed in preference to the non resident architects" retained to plan elementary school buildings scheduled for erection in accordance with the passage of the $465,000 bond election here.

The board of education was scheduled to meet at 1 p. m. today and Lansdowne said he would present the petition at that time. Allison and Allison, Los Angeles architects, have been retained by the board in connection with the building program. The same firm has been working on designs for a new Logan street school, for which contracts were awarded at the last meting of the board.

It is felt by Santa Ana people signing the petition that architects from this city should be employed. Lansdowne has asserted in a communication to The Register that there are several competent and licensed architects in this city capable of doing the work.

The following persons have signed the petition recommending to the board of education that local architects be employed in preference to the "non resident architects:"

Frank L. Purinton, George S. Smith, R. B. Newcomb, George W. Bond, Stanley A. Clem, E. T. Mateer, Will Spurgeon jr., George A. Edgar, O. A. Haley, Dr. John Wehrly, Ernest N. Winbigler, Robert Shafer, Charles V. Doty, Dr. W. C. Mayes, E. H. Rowland, Dr. H. N. Brothers, Merle F. Morris, J. L. Wehrly, W. L. Tubbs, Dr. Horace Leecing, Dr. Vernon M. Blythe.

G. K. Scovel, O. A. Jacobs, W. H. James, Dr. Frances Atwell, Frank Burke, Wilbur Getty, C. G. Seamans, C. J. Gibboney, Vern M. Bishop, Parke S. Roper, J. I. Clark, Bruce Monroe, J. W. Bulpitt, George M. Tralle, P. G. Beissel, Jesse L. Elliott, J. A. George, J. P. Baumgartner, Mrs. T. J. Neal, R. A. Emison, W. J. Tway, F. C. Blauer and A. Turk.

Birth Notices

ZABEL—To Mr. and Mrs. Herman J. Zabel, 506 East Washington avenue, at Santa Ana Valley hospital, June 17, 1929, a daughter.

"FUNERAL DIRECTORS"

"SUPERIOR SERVICE, REASONABLY PRICED"
HARRELL & BROWN
Phone 1222 116 West 17th St.

Beautiful Flowers, expert arrangement, personal attention, prompt delivery. Flowerland, Sycamore at Washington. Phone 2326.

CARD OF THANKS

We wish to thank our many friends for their kind words of sympathy and for the beautiful flowers extended to us during our recent bereavement.
CHILDREN AND GRANDCHILDREN OF M. L. OSBORN.

S. A. Orchestra To Receive Backing Of Business Men

A group of business men meeting at the Y. M. C. A., last evening, to discuss affairs of the Santa Ana Symphony orchestra, decided that the musical organization should be made larger and better, and made plans for a meeting at the same place next Monday evening for creation of an organization.

The meeting last night took the form of a round table discussion of the orchestra, with Clyde Downing presiding.

Downing said today that the orchestra means much to young men and women of the city interested in music, and that the opinion was unanimous that a strong sponsoring organization should be perfected.

The group will be eularged at the coming meeting, when it is anticipated there will be an attendance of not less than 50 persons keenly interested in promoting the symphony.

SIX HURT WHEN TWO AUTOS AND TRUCK COLLIDE

Six persons were cut and bruised yesterday afternoon at 2 p. m., in a peculiar wreck involving two cars and a truck one-half mile west of the bridge on the Olive-Anaheim road.

A large truck, driven by Frank L. Maule, 35, route 1, Garden Grove, was going west into the intersection as a touring car, driven by Albert H. Wischnack, 30, Olive, came from the north. The brakes on the car failed to hold and it rolled directly in front of the truck, which hit it broadside, according to reports. Both cars overturned in the path of a light touring car driven by Mike Sugo, 29, 1114 Parry street Anaheim, which crashed into the other vehicles.

In the car with Sugo were his wife and two sons, Ed, 3, and George, 1, all sitting in the front seat. Ed Sugo had his left foot, face and eye cut; George Sugo was cut on the hands and legs and Mrs. Sugo was hurt in the chest and scratched about the face. They were taken home following the accident. Gerald Schick, of Olive, who was riding with Wischnack, was cut on the face and knee, Wischnack was cut on the hand and had his shoulder bruised, and David Wischnack, two and one half years old, had a bad cut on the back of the head.

HANDBAGS TO MATCH SPORT

Feminine lovers of sports in Europe are carrying handbags to show their favorite recreation this season. The most popular bags are of natural wool or tussore. Tennis enthusiasts have tennis rackets embroidered in bright colors on the flaps. Golf followers carry those adorned with crossed niblicks in brown and silver, and fishermaidens show their preference with trout leaping from a fisherman's basket.

KNOX FINLEY, S. A. RESIDENT, YALE GRADUATE

Knox Henderson Finley, son of Col. S. H. Finley, of this city, is graduating with high honors from Yale university this year and will receive his degree of doctor of medicine either today or tomorrow, it was learned today.

Finley has been one of the most prominent men on the Yale campus and stood high in the class of 1000 men. Finley was one of the five selected for honor men to represent the graduates. He will continue his studies at Yale and take graduate work in neurology. President and Mrs. James Rowland Angell gave a reception for members of the graduating class and visiting alumni in the Yale Gallery of Fine Arts last night.

Finley attended Pomona college before entering Yale and received his B. A. from that institution. Prior to that he was a member of the Santa Ana high school student body, graduating in 1922. He was captain of the championship track team in his senior year and was one of the best men on the team, running the short dashes and broad jump.

Local Briefs

In an effort to aid people in planning their vacations, selecting the resorts and camps to suit their desires and pocketbooks and to tell how the various places are best reached, the Motor Transit company has just issued an instructive booklet in four-colors, according to A. M. Thomas, local agent for the stage system.

* * *

Mrs. Howard F. Haney, 103 St. Gertrude place, sustained a fracture of the shoulder blade in a collision yesterday morning at the intersection of South Main and Stanford streets. The car in which she was riding with her husband was struck from the rear by an auto operated by Edward Borchard, 18, rural route one, Anaheim, when the Haney car slowed up preparatory to making a turn according to the report on file with Santa Ana police. Mrs. Haney was taken to her home following the accident.

* * *

J. C. Hendrickson and C. G. Jenks, of Miller and Lux, Inc., 610 North Main street, Santa Ana, enroute to Oregon on a combined business and pleasure trip, stopped in Sacramento to take the examintion for a real estate broker license, both passing the examination with a high rating. Upon completion of their applications they will be qualified to conduct business as real estate brokers under the state real estate act.

* * *

June 22 has been designated as the date for five state reunions to be held simultaneously in Sycamore Grove park, Los Angeles. Former residents of Virginia, North Carolina, South Carolina, Georgia and Maryland will be expected to assemble with well-filled picnic baskets for the noon dinner and an afternoon program beginning at 2 o'clock.

* * *

A. F. Schuler, president of the Kentucky society, organized in 1909 has issued a call for all former Kentuckians now in Southern California to attend the mid-summer picnic reunion to be held June 23 in Brookside park, Pasadena, where Section K has been reserved for the group. The afternoon program will feature short talks by noted Kentuckians.

* * *

J. G. Gledhill, Anaheim, will officiate as program chairman at the meeting of the Santa Ana Breakfast club Thursday morning at 7:30 o'clock, it was announced today by E. S. Morrow, general program chairman for the club Gledhill will present Charlotte Morgan, known as the "blue singer."

AirlinE
HONEY ABSOLUTELY PURE
Honey orangeade gives a new flavor thrill! Refreshing, thirst-quenching.
Nature's sweet Always uniform

Dado Favored To Thrash Williams

LOS ANGELES, June 18.—"Speedy" Dado, Filipino bantamweight, is heavily backed to win his 10-round battle tonight against Delos Kid Williams, New Orleans. Dado's speed and strength are expected to overcome Williams' superior ring generalship.

FRUIT GROWERS TO GET DATA ON PEST SITUATION

Sponsored by the Orange County Fruit exchange, a meeting will take place at 7:30 p.m. today at the Orange union high school at which citdus growers of this section will be informed regarding the Mediterranean fruit fly situation in Florida and its relation to California.

R. S. Woglum, entomologist for the California Fruit exchange, and Horticultural Comissioner A. A. Brock will be the main speakers. Illustrations showing Florida conditions and quarantine activities from the California standpoint will be shown.

W. C. Jerome, chairman of the citizens' committee working on behalf of the Orange county water program, will speak to the group regarding the project.

High School Boy Conquers Carter

SAN FRANCISCO, June 18.—Frankie Stetson, local high school battler, took all the wildness out of "Wildcat" Carter, Everett Wash., negro, here last night. He not only took the 10-round decision but thoroughly tamed his opponent and upset the predictions that had made him a short-ender in the odds before the fight.

YOUR HEALTH

All Human Ailments Can Be Traced to the Intestines

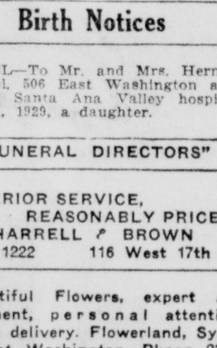

The X-Ray will show if your colon is diseased as shown above.

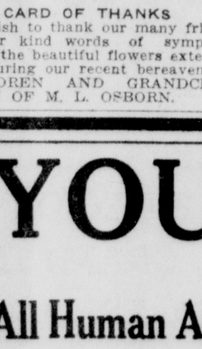

This is a prolapsed colon and its weight and poison are irritating to all pelvic organs.

the diet, the blood and the spine. Your health is the reflection of all four of these and any health service that corrects one and IGNORES the others is INCOMPLETE.

PATIENTS WHO FAIL to get well while spinal adjustments, blood cleansing and corrective diet are being given separately and apart, will get well QUICKLY when all are corrected at the same time. This fact is of VITAL importance and places this Institute in a "Strategic" position to serve the SICK.

Spine, Blood, Diet, Intestines

OUR COMBINATION of treatments corrects the spine, blood, diet and intestines, removes ULCERS from the stomach, KINKS and POISONS from the bowels, lifts PROLAPSED ORGANS into position, thus relieving MEN and WOMEN of NERVOUS IRRITATION.

ONE TO 10 POUNDS OF MUCUS

This treatment removes from 1 to 10 pounds of poisonous MUCUS from the COLON, relieves headaches, nervousness, constipation, gastritis, neuritis, asthma, epilepsy and other chronic ailments, PURIFIES THE BLOOD and PREVENTS CANCERS, ULCERS and SKIN ERUPTIONS.

GET WELL AT THE

C. & R. Health Institute

405½ North Broadway Santa Ana, Calif. Phone 1200

Evenings by Appointment

ON SALE Tomorrow

Rankin's

ON SALE Tomorrow

A Fortunate Special Purchase Brings

New Silk Dresses

$15 *At Two Low Prices.* $25

Dresses Just Unpacked- Absolutely New

The Prettiest Styles and Colors in New Dresses! Irresistible Values!

DRESSES at $15.00

REGULAR $19.50 VALUES

An amazingly low price for such fashionable little frocks . . . you will want several for vacation wear . . . Sleeveless printed georgettes with short shoulder capes in plain color . . . sleeveless solid color georgettes and crepes . . . small number of medium dark print silk frocks suitable for travel wear. Wonderful styles at the special price of $15.00.

DRESSES at $25.00

REGULAR $34.50 VALUES

And every dress is new and of outstanding value. Several pleasing late summer styles in plain and flowered chiffons . . . a number in sleeveless printed crepes . . . others in the plain crepes in the popular shades of this season. This is a real sale event featuring better dresses of regular $34.50 values . . . in a very special purchase at $25.00.

SPRING COATS at Low Prices

Smart Coats of Rothmor & Conde manufacture . . . in tweeds and novelty mixtures . . . many with fur collars of high quality. Only a small number, but each is drastically reduced to sell special at—

$19.50 $29.50 $39.50 $49.50

Dress and Coat Section—RANKIN'S—Second Floor

EXPERTS GIVE ADDRESSES AT FARM SESSION

Important facts relating to the dairy, poultry and fruit situations in California and conclusions drawn from 1800 farms enterprise cost studies covering the most important crops in the state, will be given in the agricultural extension school, which started yesterday in the Mission Inn at Riverside and will continue until June 22.

Poultry problems of California will be taken up tonight, starting at 7:15. "The Agricultural Situation; the High and the Low," will be discussed by LeRoy B. Smith. C. V. Castle, assistant farm advisor of Los Angeles county, will talk on the status of the Poultry Industry in California," and "Locations for the Poultry Producer —Land and Feed Supplies," "What Does It Cost to Produce Eggs?" will be given by W. M. Cory, assistant farm advisor of Orange county, and N. L. McFarlane assistant farm advisor of Riverside county, will talk on "The Cost of Chick Production and the Disease Factor" and "Cost of a Lay-out for 2000 Hens."

Especial attention will be paid to fruit and citrus products Wednesday evening. LeRoy B. Smith will give "Sources of Information on Agricultural Economics"; W. R. Schoonover, extension specialist in citriculture, will talk on "The Status of the Citrus Industry," and "Factors Essential to Success in Growing Citrus Fruits," while H. E. Wahlberg, farm advisor of Orange county, will speak on "What Does It Cost to Grow Navels and Valencias?"

Discussion and land values will feature the Thursday evening session. L. D. Batchelor, citrus experiment station man, will open the program with "What Ought It to Cost to Fertilize an Orange Grove?" Three speakers will discuss "Factors Determining Land Values for Citrus Fruit Production." General discussion on this topic will follow, after which Mr. Schoonover will give "A Suggested Emergency Budget for a Citrus Grower in This Locality."

Nuts and fruits will occupy a prominent place in the program Friday night. "What Does It Cost to Grow Walnuts?" will be given by M. H. Kimball, assistant farm advisor in Los Angeles county. W. B. Hooper, extension specialist in walnut culture, will present "Essential Cultural Practices in Walnut Production"; M. M. Winslow will offer "Apricots in Southern California; Limiting Factors and Costs" and will assist F. R. Wilcox in giving "Peaches in Southern California; Limiting Factors and Costs." A discussion led by W. R. Schoonover will be held on "Land and Water Values," after which Mr. Schoonover will summarize the meeting.

On Saturday, June 22, the visiting agriculturists will take a field tour.

Estate Lloyd E. Roach Offers
U. S. Tires 10% Below Cost
Santa Ana Transfer Co.
Sizes for Every Car

STREET NAMES IN CARACAS AVOIDED

CARACAS, Venezuela, June 18.—This city of 100,000 is in effect a town of nameless streets, although the officials long ago decreed a modern system of North First, East Second and similar titles. In practice nobody uses them.

Addresses in Caracas are all given with reference to street corners. Each street intersection is named, and house numbers start new in every block.

For instance, if you live at 597 East Fifth, your real address will be something like "Little Birds to Green Cross, 97," and nobody will understand if you say anything else.

Fine Attendance Summer School

NEXT OPENING JUNE 24

O. S. Johnston, Pres. T. Gray Johnston Business Manager

Business Institute And Secretarial School

415 N. SYCAMORE SANTA ANA TELEPHONE 3029
JUST NORTH OF RANKIN'S

[illegible] GROUP ARRANGES FOR TWO PROGRAMS

Colorful dances of all nations will be combined with many novelty numbers in the revue which will be presented by a group of dancers from the Claire Coutant school of dancing at the Yost Broadway theater this evening and Wednesday afternoon and evening.

The revue is called "A Day at the Beach" and features a bathing beauty parade and beach girls from many lands as well as the American college sheik and the American song and dance man.

Numbers are included in the program as follows: "School Days," Patty Jordan, Vivian Zimmerman, Gloria Clem, Marjorie Mize, Carolyn Wells, Lucile Lambert, Charlotte Prothroe, Betty Carlson, Thomas Carl Sutton and Jack Frost.

"A Day at the Beach" follows the first number, with the Bandana Beach girls, Gladys Cordis and Miriam Jackson, Jane Smith, Winifred Robins, Dolores Dykman, Agnes La Force, Helen Louise Egeler, Wilma Collman, Lois Jane Maxwell and Beatrice Jannings, participating.

Mexican dancers include Eileen Edwardson, Eleanor Angle as girls and Ellen Rothermel and Harriet Frye as boys.

"The Dance of the Painted Dolls" will be given by Priscilla Sherman and Vera Getty tonight and by Pricilla Sherman and Beulah Cady, Wednesday. Loraine Turk will give "The Dance of the Beach Nymph" on Tuesday and Betty Jane Ward on Wednesday.

From the circus will come Gloria Clem as the "Jumping Jack" at tonight's presentations and Loreen McMillan as the Oriental dancer at Wednesday's showing. Thomas Carl Sutton will give a pirate dance this evening and on Wednesday will give the dance of two gobs from San Pedro in company with Jack Foust. In the "Dance of the Paper Dolls" will be Dorothy Day, Betty Courtney, Rhea Lee, Lila Christensen, Martha Brewster, Marjorie Haynes, Barbara Templeton, Betty Jane LaPort, Dixie June Clever and Anna Mae Hawkins.

"The Roses of California" are represented by Eileen Edwardson, Ellen Rothermal, Eleanor Angle, Harriet Frye, La Verne Parks, Betty Bondley, Vera Getty, Priscilla Sherman, Florence Rive, Ethelyn McCollum, Loreen McMillan, Thelma Trickey and Loraine Turk.

Marjorie Mize will present "The Dance of the Firefly" tonight and Gloria Clem and Thomas Carl Sutton will give "The Dance of the Girl and Boy Friend" Wednesday.

The bathing beauty parade will include Charlaine Egeler, Patty Ramsey, Phyllis Cullen, Barbara Anderson, Donna Lee Kennon, Barbara Tremaine, Nadine Colanchick, Jean Albie Roberts, Betty Bean, June Twny, Marilyn Bear, Florence Fainberg, Marilyn Munselle, Barbara Young, Raymond Marsile, Buster Yost and Jack Gold. Little Marilyn Yost will be a lost bathing beauty.

Thelma Trickey will present a tip-tap toe-tap dance and Buster Yost From a Hawaiian Beach."

The Spanish dancers will make their appearance as follows, tonight: Gladys Cordis and Mariam Jackson, who on Wednesday will be replaced by the Pajama Girls, with Charlaine Egeler as the solo dancer accompanied by Betty Bean, June Twny, Jean Roberts, Nadine Colanchick, Marilyn Munselle and Barbara Young. The Chinese dancers include the same group as those included in the California Roses.

Jack Gold takes the part of the college sheik in tonight's presentations and Bobbie Shanks that of the song and dance man Wednesday.

Turkish dancers are Jane Conner, Barbara Lambert, Jean Jordan, Marjorie Livesey, Beulah Cady, Betty Jane Ward, Betty Boosey, Betty Figaro, Lucille Zimmerman, Janet Hollingsworth, Dorothy Carlson and Nadine Ogden.

The final number on the programs will be the dance of the water nymphs by Thelma Trickey, Eileen Edwardson, Ellen Rothermal, Priscilla Sherman and Betty Bondley.

ANCIENT BROOCH FOUND

Workmen quarrying at lime kilns at Creenagho, Ireland, recently found an ancient Irish brooch in a crevice of soft rock two feet below the surface of the ground. Dating from the seventh century, it is of bronze, and consists of the ring and a pin, the back of the pin being coated with enamel of a light green color, and the front and the pin of dark green enamel.

PRACTICAL JOKER GETS JAIL TERM

MADISON, Wis., June 18.—Pardon for a practical joke which cost them three years in prison is sought today from Gov. Walter J. Kohler by Francis Dolan and Harry Fuller, Vernon county farmers.

Returning from a party where moonshine had flowed freely several months ago, the two men stopped at a friend's home and, finding his family absent, moved the furniture from the house into the nearby fields and orchards. The dining room table, adorned with the carcass of a skunk was located in a grove of trees some distance away.

Despite the court's instructions that the men were not guilty of burglary if they were not intent on crime but merely were participating in a drunken frolic, a jury convicted them.

Estate Lloyd E. Roach Offers
U. S. Tires 10% Below Cost
Santa Ana Transfer Co.
Sizes for Every Car

TUSTIN

TUSTIN, June 18.Work is progressing on the Norris Kiersey home on Newport road, near Lemon Heights. The work is in charge of Claude A. Fowler.

Joe Kiersey returned today from the Santa Ana Valley hospital, where he underwent an operation.

Mr. and Mrs. Ed Healey returned Sunday to their home in Encinitas, after spending the week end with the latter's parents, Mr. and Mrs. D. M. Forney.

Mr. and Mrs. D. M. Forney and family spent Sunday with their son and wife, Mr. and Mrs. Thad Forney, of Los Angeles.

Mr. and Mrs. B. A. Crawford and family spent Saturday and Sunday with Mr. Crawford's sister and mother in Laguna Beach.

Royce Edson, graduate of Santa Ana junior college, has secured a position for the summer with Taylor's Ice company.

F.A.G. The New and Better Way to WIPE OUT MOTHS
Go after moths now before their babies start on their destructive summer feeding. F. A. G. gets both the moths and the worms—the ones that do the real damage. 50c at Drug and Dept. Stores.
MOTH INSURANCE



FLY at Half Price
WEDNESDAY

The Eddie Martin Pilots' Association of 90 South land pilots invites the public to its HALF PRICE DA Wednesday, June 19, at Martin's Airport, So Main and Newport Boulevard. Regular $2 flights at $1.25, $5.00 flights at $2.50, etc. O little offering to help popularize flying!

EDDIE MARTIN PILOTS' ASS'N

SPECIAL

SALE
JUNE 14-29

With every 700 Model Roper range purchased during this sale you have your choice of two attractive gifts:

1—A set of Dexter stainless, specially tempered, steel knives, spatulas and forks in a convenient rack for hanging on the kitchen wall, or

2—A ten-piece set of Pyrex dishes for every cooking purpose. Every woman knows the convenience of Pyrex. Each piece is guaranteed against breakage caused wholly by heat.

Every woman knows, too, the desirability of the matchless Roper gas range with its ventilated oven, its famous oven heat regulator, its full porcelain enamel, its service drawer and other attractive features found only in the modern gas range.

UNTIL JUNE 29 WITH YOUR CHOICE OF ANY 700 MODEL ROPER RANGE YOU MAY SELECT ONE OF THESE USEFUL PREMIUMS

18 Months to Pay—Credit for Your Old Stove

SOUTHERN COUNTIES GAS COMPANY

"More than 1,000,000 California Women Cook with Gas"

Hear the Truth ABOUT DAM BONDS

Noted Engineer to Tell You All About Wasteful, Dangerous Dam Proposal

Engineer's Record

Read this Brief Synopsis Then Hear His Warning

F. C. FINKLE

Civil and Hydraulic Engineer and Geologist, practicing the past 42 years.

"Who's Who in Engineering" "Who's Who in America."

—Designer and builder of Arrowhead Lake Dam.

—First chief engineer of Stearns Rancho Co.

—Chief Hydraulic Engineer of Southern California Edison Company, 1901 - 1907.

—Consulting engineer of Southern California Edison Company, 1907-1911.

—Consulting engineer of Arrowhead Lake Co., 1904-1929.

—Consulting engineer and geologist practicing in all western states since 1911.

FINKLE said St. Francis Dam was unsafe while under construction and advised Santa Monica not to annex to Los Angeles. The later disaster cost a thousand lives and the city of Los Angeles $23,000,000.00.

FINKLE condemned Mulholland Dam, which was later approved by a board including F. C. Hermann, one of Orange County's consulting engineers. This dam has since been abandoned.

FINKLE condemned Sutherland Damsite near San Diego, which was approved by engineers board including A. J. Wiley, another member of Orange County's consulting board. A year later the site was abandoned after much wasted expenditure.

—and this engineer says the proposed dams would be unsafe!

Mr. F. C. Finkle, our consulting engineer who has been investigating engineering features of the $16,500,000 dam project to be voted upon June 25, is ready to report his findings to the voters of Orange County.

He has a message of vital importance to every resident and taxpayer.

Hear Him Before It's Too Late

The schedule of meetings is as follows:

WED. JUNE 19—COSTA MESA CLUBHOUSE, 7:45
THUR. JUNE 20—ORANGE, LEGION HALL, 7:45
FRI. JUNE 21—ANAHEIM, GRAND THEATRE, 7:30
FRI. JUNE 21—SANTA ANA, EBELL CLUB, 8:00
SAT. JUNE 22—FULLERTON, LEGION HALL, 7:45
SUN. JUNE 23—SULPHURSLIDE DAMSITE, 3:00

(Get On the Ground and Learn the Truth

These are public meetings and all are invited. Bond proponents may have a speaker present if they desire to do so.

ADMISSION IS FREE

Get the facts. Save Orange County from a Colossal Blunde

BE SURE TO HEAR FINKLE

ORANGE COUNTY CANNOT AFFORD TO TAKE ANY CHANCES

Water Users Association

602 NORTH MAI N, SANTA ANA

ERTED BAD CK ARTIST ESTED HERE

igilance and good memory lice officer resulted in the esterday of a man alleged passed a series of no fund He had three sets of r use on the car he was it was said.

last March a resident of eles reported to Santa Ana as he passed through the t his license plates had len the night before, while in San Bernardino. Yes- Officer C. W. Wolford the missing plates, 5P-247, r parked near Fourth and reets. When the driver, R. Sittloh, 38, salesman, Angeles, appeared, Wolford n to headquarters for examination, where he at first maintained that the plates belonged to the car he was driving. Search of the car by Wolford, however, revealed a set of 1929 California plates that did belong to the car, and a set of 1929 Arizona plates that Sittloh admitted stealing while in that state.

Six check books on banks in Southern California were found in Sittloh's car. He finally admitted, Chief of Detectives Sid Smithwick said, that he had passed fictitious checks. In checking with Los Angeles police, the Santa Ana officers found that two tires on the car had been purchased in Hollywood with a no-funds check by a man answering the description of Sittloh.

Sittloh was lodged in jail for the Los Angeles authorities on a fictitious check charge. Officers R. S. Clarke and E. K. Warren of the Hollywood branch police station, called for the prisoner at the Orange county jail yesterday.

RHOADS IS TIGER

Detroit has signed Raymond Rhoads, star pitcher of the University of Kentucky. He was scouted by Billy Doyle.

The home equipment store
WIESSEMAN'S
138 WEST FOURTH ST. - SANTA ANA

Of Course! Bridal Gifts Must Be Unusual!



hina for Brides!
nusual china! Of course your quest is nded as soon as you come into this tore. The loveliest new china that all rides adore is shown at Weisseman's such vast variety that you cannot elp but find the very gift YOUR Bride ould like most.

lassware for Brides!
he new colors that will make you asp with awe and buy with pleasure. or what gift hunter can withstand the eauty of such modern creations when e knows what joy it will bring to the cky girl?

ilver for Brides!
our gift bolstered with such phrases as COMUNITY . . . 1847 ROGERS BROS. . . . . or UDOR . . . will have an extra special meaning. hese quality silverwares featured by Weisseman's because they are desired by all Brides.

Lamps for Brides!
You'll spread much cheer into the new home when your gift is a lovely table lamp or floor lamp. The latest styles are irresistible.

Kitchenware for Brides!
Perhaps you had thought that kitchenwares were not quite nice enough for a wedding gift. We wager that you'll change your mind when the wonderful new kitchen things are before you. The new wares are better made and more attractive . . . a joy to use.

The Bride's Own Store
WIESSEMAN'S
114 West Fourth

Letter Explains Improvement For Street In Balboa

NEWPORT BEACH, June 18.—An explanation of the details of the Central avenue improvement plan will be given to the voters of the district in a letter to be sent them between now and the election date, July 16, by the Newport Harbor Chamber of Commerce. This was decided by the directors at a meeting yesterday.

This plan was originally sponsored by the chamber, which sent out an explanatory letter last year when the voters approved of the plan by about a 4 to 1 vote. Owing to legal technicalities, however, it was necessary to carry the proceedings through again.

The plan is, in brief, to widen the roadway for autos on both sides of the Pacific Electric tracks between Alvarado and B streets, Balboa, by taking up the two tracks and laying one in their stead in the center of the street. The cost is estimated at $36,000 and it will improve a bad traffic condition which slows up business in the Balboa business section.

IRVINE

IRVINE, June 18.—Mr. and Mrs. Charles Gilbert, of Tustin, were recent visitors in the home of Mr. and Mrs. Will Summers.

Mrs. Henry Boosey and two children, Betty and Elwood, spent several days of the past week in Fallbrook visiting in the home of her parents, Mr. and Mrs. W. A. Graham.

Mr. and Mrs. Ralph Stone spent Saturday evening in Long Beach.

Mr. and Mrs. Joe Russell and son, Joe, spent the week end in Fallbrook visiting Mr. Russell's mother, Mrs. Alice Russell.

Mrs. Earl Lentz, of Santa Ana, and Mrs. Tom Johnson, of Tustin, spent Thursday with Mrs. Will Summers.

Mr. and Mrs. Eddie Sears and daughter, Aletha, and Mr. and Mrs. Errol Hunt, of the San Joaquin Fruit ranch, spent Sunday in Pasadena in the home of Mr. and Mrs. Sears' son-in-law and daughter, Mr. and Mrs. Simeon Draper.

Neva McDonald, Don Plumb, Carolyn Ferry and Bob Kirk enjoyed a dinner dance at the Norconian club Friday night.

Mr. and Mrs. Newton are enjoying a visit from their son-in-law and daughter, Mr. and Mrs. A. I. Heath, and daughter, Mary Grace, of Rising Star, Texas, who are spending their vacation in California.

Among the local people who spent the afternoon watching the riding and roping at the Laguna Dude ranch were Mr. and Mrs. Hurley Sears and children, Paul, Demaris and Hurst, Mr. and Mrs. Jones, Earl and Dyas Jones, Mrs. Will Summers and daughter Eva, Mrs. Millard Wooley and sons, Robert and Junior, Mr. and Mrs. Harry Wright and children, Wallace and Corrinne, Mr. and Mrs. Harry Wright, Mr. and Mrs. Henry Boosey and children, Lecil, Betty and Elwood; Mr. and Mrs. William Whitehead and children, Hazel, Roy and Billy, and Billy Gudman.

Mr. and Mrs. Al Newton visited Sunday in the home of Mr. and Mrs. Floyd West, of Greenville.

Everywhere he went "B. O." hurt him . . .
(Body Odor)

until he learned how to keep perspiration odorless

TACTFUL Amy! To blame the stuffy trolley—when she meant "B. O."—*Body Odor!*

But Dick wasn't fooled. So many people were dodging him lately, that he began to suspect the trouble.

Dick's the best-liked fellow in his crowd today. Let him tell you how easy it is to keep perspiraton odorless.

• • •

"Funny I didn't tumble to 'B. O.' sooner.

"But that just goes to show how tricky it is. Everybody has to perspire—as much as a quart a day, authorities say. But the odor becomes so familiar, we don't notice its offensiveness. *Others do.*

"Now I use Lifebuoy—and no matter how hot the weather, I'm safe. With its mild, antiseptic lather Lifebuoy purifies—brings lasting freedom from 'B. O.' Even removes cigarette odors from the fingers.

"Lifebuoy's a marvelous skin soap, too. And by removing germs, it guards health. You can tell Lifebuoy purifies from its pleasant, *extra-clean* scent that vanishes as you rinse."

LEVER BROTHERS CO., *Cambridge, Mass.*

Lifebuoy HEALTH SOAP
stops body odor

RIDLEY SMITH AND MAYOR IN COUNCIL CLASH

Mayor Frank L. Purinton and Ridley Smith, resident of North Ross street, "locked horns" at the meeting of the city council last night, when Smith declared the council did not appear to be co-operating with the city planning commission.

The remark was occasioned by action of the council in going contrary to recommendations of the commission with reference to the extension of Ross street from its present north end to Santa Clara avenue. The council has accepted a deed from Meyers and Millen to a right-of-way that deviates from a straight line road, the deviation being about eight feet in 600 or 700 feet and making a slight curve in the extension. According to Smith, the commission had recommended that the street be put through on a straight line.

Asserting that property owners on the street felt that they were being damaged by opening the street with a slight curve to it, Smith asked that the council rescind its former action and attempt negotiations with the two donors that would overcome the objectionable point to the opening.

Mayor Purinton resented the declaration of Smith that the council was not co-operating with the commission, and pointed out that the city body had accepted the deeded property for the extension, under the curved condition, in the belief that opening of the street even under such conditions was preferable to continued maintenance of a dead-end street. The mayor asserted that the board had no knowledge of objection to such procedure until after the deed had been accepted.

Smith also criticised the subdividers for not adopting the usual procedure of plotting and mapping their tract with dedication of streets. Meyers and Millen are selling by metes and bounds lots in the tract through which the extension runs.

The mayor pointed out that inasmuch as the deed had been accepted and recorded, the matter was a closed issue. He suggested the possibility of owners on Ross street creating an assessment district for purchase of a vacant lot on the southeast corner of Ross and Santa Clara and correcting the angle in the street.

The Richfield Oil company has plans for establishing one of the finest oil depots in the Southland on property at the corner of Washington avenue and the Santa Fe railway tracks, it was revealed at the meeting of the council, when protests were heard against the application of the railway company to change the property from the residence to the industrial zone. The application was denied on recommendation of the planning commission, following the filing of a protest signed by 37 property owners in the district and verbal protests made by Attorney G. K. Scovel, representing the protestants, and E. A. Reuter. H. R. McVay, district manager here for the oil company, disclosed the plans of his company for establishing a distributing plant there.

On recommendation of the planning commission the council established a setback line of 15 feet on both sides of Sycamore street, from Washington and Seventeenth, corner lots being excepted.

Orland Perez was denied a permit to operate a cigar and soft drink stand at 2304 West Fifth street.

A joint hearing by the commission and council will be held next Monday night on a proposal to change back to residential zone property within the district of Santa Clara and Seventeenth and Mabury and Lincoln zoned some months ago to heavy industrial to permit drilling for oil on East Santa Clara avenue.

A hearing will be held next Monday evening on the proposed zoning of Sycamore street, Washington to Seventeenth, to apartments and courts.

Milo B. Berenson was denied permission to erect a combination residence and store building on the northwest corner of Oak and Wisteria, and P. A. Robinson was denied the right to operate a stand on his own property, the southeast corner of Fourth and Ross streets, for the sale of products grown on ranches he owns in Orange, Riverside and Imperial counties. Denial of the latter was on the ground that the type of construction proposed for the stand was contrary to the building code.

Permission was given to sell fireworks at 811 Highland, 901 West Fourth, 1700 North Main, 506 North Main and 1736 West Fifth.

E. W. Dahl was granted the right to install a gasoline tank at his residence, 510 Linnwood, for private use.

LEAVE FOR PARIS

ORANGE, June 18.—Mr. and Mrs. James Greer left Sunday for a prolonged European trip in company with Anaheim's orchestra of the Cocoanut Grove. They were accompanied by their little daughter, Marjorie. Greer is a member of the orchestra. Mrs. Greer was Miss Cecil Coltrane, daughter of Mrs. Mary Coltrane, of this city, and the Greers spend much of their time in Orange. They will spend eight weeks in Paris.

LOG CABIN
MELLOBITE
BREAD
—for meals or feasts

WATER USERS' GROUP TO HOLD SIX MEETINGS

Six public meetings, designed to acquaint voters of Orange county with additional facts on the coming $16,500,000 water conservation and flood control bond election, were announced today by the Water Users' association, which is campaigning for the defeat of the project.

The meetings will be open to the public and no admission will be charged. Only one meeting will be held in Santa Ana, Friday night at 8 o'clock in the Ebell clubhouse at French and Ninth street. The other meetings will be held as follows: Wednesday evening, Costa Mesa clubhouse, 7:45 o'clock; Thursday evening, 7:45 o'clock, Grand theater, Orange; Friday evening, two meetings, one in Santa Ana and the other in the Anaheim Elks' hall, 7:30 o'clock; Saturday evening, 7:45 o'clock, Fullerton American Legion hall; Sunday afternoon, 3 o'clock, Lower Prado dam site in the Santa Ana canyon.

This last meeting place is near Sulphur slide. Engineers will be present to discuss various angles of the project and an opportunity to investigate and study the location of the dam location is offered to all interested residents. At the evening meetings, the principal speaker will be the consulting engineer of the Water Users' association, F. C. Finkle. Mr. Finkle has been associated with the Stearns Rancho company, Southern California Edison company and other projects affecting water rights along the river for the past 42 years. It is understood that James Irvine jr. and possibly other members of the association will speak at these meetings.

OBITUARY

Sylvester Howard Overaker was born November 23, 1848 in Jackson county, Michigan, and passed away June 14, 1929, in Santa Ana, California. At twelve he, with his parents moved to Belmound, Iowa, where on a farm he grew to manhood. In 1872 he left his home for California, locating in Tulare county. He was married to Sarah Marie Oliver in 1892, and to this union was born one child. In 1897 the family moved to Orange county settling on a little ranch near Santa Ana, where he lived until his death. He leaves to mourn his loss a wife, a son, Ray H. Overaker and family of Huntington Beach, besides other relatives and many friends. Funeral services were held at Smith and Tuthill funeral parlor, June 17, conducted by the Rev. W. H. Bradley and Rev. H. P. Gray.

ZEST WITH COOLNESS

TREE TEA
ORANGE PEKOE
ICED
Cool refreshment for summer days. Tree Tea gives perfect iced tea flavor.
TREE TEA

100 ATTRACTED TO DEMOLAY CEREMONY

ORANGE, June 18.—Nearly 100 persons were present at the installation ceremonies of the Orange chapter of the DeMolay order in the Masonic temple last night. The ceremonies were combined with the interesting majority ceremony, when seven members of the local chapter were given majority certificates.

Arthur Pancock, of Riverside, acted as the installing officer. The following officers were installed: Master councilor, Louis Bremer; senior councilor, Glenn Feldner; junior councilor, John Nylen; senior deacon, Willis Brown; junior deacon, Jack Feather; senior steward, Charles Hively; junior steward, Bob Frohs; standard bearer, Emil Blankenmeyer; sentinel, Vic Raney; marshal, Aubrey Verst; chaplain, Robert Smith.

Preceptors are as follows: First, Clinton Baker; second, Joe Wallin; third, Roland Wood, fourth, Buster Brown; fifth, George Smith; sixth, Jack Weatherly; seventh, Frank Kroener. Dr. B. J. Sutherland is the chapter advisor.

MIRROR YEAR IN COOLING

After taking nearly a year to cool, a huge mirror has been made in Europe for a large reflecting telescope. Weighing more than a ton and a half, it is 69 inches in diameter and 10 inches thick. Discs of glass of this size are difficult to obtain free from flaws, and after the molten glass is poured into the mould it must be kept warm by electric heaters, and cooled down gradually over a period of many months.

Florsheim Shoes—For the Man Who Cares

—and plenty of it

HOT DAY comfort begins with the right kind of underwear. Right in size. Right in weight. And, of course, right in color to please you. The best way is to get a summer's supply NOW—then mark them and wear them in rotation (1-2-3-etc).

Shirts 50c to $1.50
Shorts 50c to $1.50
Unions $1 to $3

HILL & CARDEN
112 West Fourth

To Insert Want Ads, Call 87 or 88

CALIFORNIA FOOD STORES
115-117 EAST FOURTH
"THE FINEST IN FOODS"

EXTRA-SPECIAL
FOR
WEDNESDAY, June 19

Pure Cane Sugar, 10 lbs. 47c
Palmolive Soap 12 bars 83c
BUTTER ANY BRAND lb. 51c
Full Cream Cheese lb. 28c
Eastern Sliced Bacon lb. 33c
Smoked Pork Butts lb. 34c
Shoulder Beef Roasts lb. 19c
BREAD FRESH FROM OUR OWN OVENS 3 Loaves 25c
Cinnamon Rolls Dozen 15c
Albert Sheetz's
Chocolate Almond Cheweys lb. 50c
Albert Sheetz's
Chocolate Mint Patties lb. 50c
White Rose New Potatoes 8 lbs. 25c
Klondike Watermelons per lb .2½c

WHO SAYS OUR PRICES ARE HIGH?

Radio

KMTR TO PRESENT WHITEMAN TONIGHT

After "playing his way across the continent," Paul Whiteman, the "king of jazz," has become serious working on his "talkie" picture in Hollywood and tonight's broadcast of Whitemanesque music will come from the Los Angeles studios of the American Broadcasting company at station KMTR, beginning at 5 o'clock, Pacific standard time.

The rhythm boys are with him guaranteeing excellent interpolations of vocal numbers and intermission numbers. One of these boys, "Bing" Crosby, is a Pacific coast product, having been born in Spokane and lived successively in Seattle, Tacoma, Portland and California cities before he became famous enough to interest the portly peer of rhythmic music.

ACCEPT NO SUBSTITUTE for Cunningham RADIO TUBES

MARKET INFORMATION FROM KQW

June 17 to June 21, inclusive

Tuesday, June 18, 6:10 p. m.—Agricultural News Items, O. W. Newman. 7:30 p. m. — Alfalfa Weevil and the Railroads, C. K. Turner, horticultural commissioner Placer county. 7:40 p. m.—The Economic Status of the Bobcat, Charles G. Poole, leader, predatory animal control, California department of agriculture.

Wednesday, June 19, 6:10 p. m.—Foreign Fruit Prospects, George K. York, senior marketing specialist, division of markets.

Thursday, June 20, 6:10 p. m.—What Editors Say About Farming, G. Lansing Hurd.

Friday, June 21, 6:10 p. m.—Weekly Wool Market Review, division of markets.

NOVEL HAT

A French hat of sheer, shiny straw, has one-half of its crown of straw, the other half open, so Milady's golden hair can show through. On the straw side there is a brim, on the open side merely a bandeau so the side curls can show too.

Eveready Offers 'Potters' Tonight

A continuation of the dramatization dealing with "The Potters" will be broadcast through a nation-wide network of NBC system stations, including KFI, during the Eveready hour, from 5 to 6 tonight, Pacific standard time.

"The Potters" are a typical American family, created by J. P. McEvoy, and are the principals in his stage comedy of the same name and also in his syndicated sketches based upon their humorous experiences.

Light instrumental and dance music will supplement "The Potters'" episodes.

RADIO PROGRAMS

TUESDAY, JUNE 18
KWTC

6 to 7—Dinner program.
7 to 8—Edna Burge Paine and The Delgado Trio; Edward Delgado, baritone.
8 to 9—Foster-Barker Music Store hour.

L. A. STATIONS
3 to 4 P. M.

KMTR (570) (526)—Dixieland Serenaders.
KFWB (950) (316)—Baseball.
KHJ (900) (333)—Talks; Midnight Mission at 3:30.
KFLA (1000) (300)—Studio.
KFSG (1120) (268)—Bethesda hour.

4 to 5 P. M.

KTM(780) (384)—Talk, piano.
KEJK (1170) (256)—Opera records.
KFI (640) (468)—Big Brother, 4:30.
KMTR (570) (526)—Vic Meyers band
KHJ (900) (333)—Program.
KFQZ (860) (349)—Tea dance.
KFLA (1000) (300)—Popular to 6.
KNX (1050) (285)—Joyce Coad, 4:15; music, 4:30.
KFSG (1120) (268)—Bible course.

5 to 6 P. M.

KMTR (570) (526)—Paul Whiteman.
KEJK (1170) (256)—USC Lecture.
KFI (640) (468)—Transcontinental.
KFQZ (860) (349)—Program.
KFWB (950) (316)—Revue.
KGFJ (1420) (211)—Dick Moder, 5:30.
KHJ (900) (333)—Story Man; dance band at 5:30.

6 to 7 P. M.

KEJK (1170) (256) — "Advertising Lecture."
KFLA (1000) (300)—Hawaiian Trio.
KNX (1050) (285)—Organ, orchestra.
KFI (640) (468)—Eskimos; orchestradians.
KHJ (900) (333)—KFRC concert.
KGFJ (1420) (211)—Dick Moder.
KMTR (570) (526)—Voice of Columbia.

7 to 8 P. M.

KFWB (950) (316)—HAC quintet; Vitaphone organ at 7:30.
KMTR (570) (526)—Playlet, 7:15; band, 7:30.
KHJ (900) (333—Concert; Murphy Players at 7:30.
KNX (1050) (285)—Mars Baumgardt.
KFI (640) (468)—Orpheum stars.
KGFJ (1420) (211)—Classical.

8 to 9 P. M.

KFQZ (860) (349)—Hawaiian Trio.
KNX (1050) (285)—Tom and His Mule.
KFWB (950) (316)—Popular; playlet at 8:30.
KMTR (570) (526)—Vic Meyers; Paul Bunjan sketch.
KHJ (900) (333)—Concert.
KGFJ (1420) (211) — Dance band, 8:30 to 10:30.
KFI (640) (468)—Program.
KTM (780) (384)—Quintet; dance band.

9 to 10 P. M.

KHJ (900) (333)—Concert.
KFWB (950) (316)—Olympic fights, 9:30.
KMTR (570) (526)—Orchestra.
KEJK (1170) (256)—Helen Fraser Macmillan and Quintet; Luis Alvarez.
KFI (640) (468)—Virginia Flohri, Robert Hurd and others.
KTM (780) (384)—Lou Gordon, Scott
KNX (1050) (285)—"Gentleman Jim" Bradley; concert ensemble, 9:30.
KFQZ (860) (349)—Soloists.

10 to 11 P. M.

KMTR (570) (526)—Male quartet.
KTM (780) (384)—Hawaiian sextet at 10:30.
KNX (1050) (285)—Jackie Taylor.
KEJK (1170) (256)—Record requests.
KHJ (900) (333)—Earl Burtnett's Orchestra.
KFWB (950) (316)—Amos 'n' Andy at 10:30; Aaronson's band at 10:40.
KPLA (1000) (300)—Band, frolic.
KFI (640) (468)—Spotlight review.
KFQZ (860) (349)—Jack Dunn band

11 to 12 Midnight

KNX (1050) (285)—Jackie Taylor.
KHJ (900) (333)—Earl Burtnett.
KPLA (1000) (300)—Frolic dance.
KEJK (1170) (256)—Records.
KTM (780) (384)—Dance music.
KMTR (570) (526)—Vic Meyers.
KFWB (950) (316)—Dance bands.

KGER Long Beach (1370) (210)
4:30—Children's program.
7:30—Long Beach Municipal band
9:00—Concert Trio.
11:00—Dance orchestra.

KELW Burbank (780) (384)
5:00—California String quartet.
6:00—Twilight club entertainers.
7:00—Concert.

KFOX Long Beach (1250) (240)
4:30—Old-time dances.
5:00—Entertainers.
6:00—Orchestra.
7:00—Dance band.
8:00—Old-time fiddlers.
9:00—Orchestra.
9:30—Rebroadcast of Olympic auditorium.
10:30—Organ.
11:00—Joslyn's Orchestra.

Utt Appointed As Director Of S. A. Loan Association

C. E. Utt, of Lemon Heights, has been appointed to the board of directors of the Santa Ana Building and Loan association, it was announced today by Cotton Mather, secretary and manager of the association.

Utt succeeds L. L. Lotstutter, of Pomona, who resigned because of the inconvenience of having to drive here from Pomona to attend meetings of directors. All of the directors now are residents of Santa Ana, it was pointed out by Mather.

"The association is fortunate in securing the assistance of Utt in directing its activities," C. S. Crookshank, president, said, in commenting on the appointment of the pioneer.

In accepting the appointment, the new director said that he was glad of the opportunity to give his support to an institution that is helping to build up Santa Ana and Orange county by offering its offices to worthy people in acquiring homes.

ANAHEIM

ANAHEIM, June 18.—A daughter was born to Mr. and Mrs. A. Oburn, of Anaheim, at the California hospital yesterday.

Mr. and Mrs. Dewey Reed spent Sunday in their cottage in Balboa. They were accompanied by Mrs. Reed's mother, Mrs. Mary Dysinger.

Miss Martha Hourtes has accepted a position as secretary in the city manager's office following the resignation of Mrs. George Holden who was Miss Madge Sanders.

Mrs. H. K. Knopf has had as her guests recently in her home on the Ball road, her cousins, Mr. and Mrs. Carl Knopf, of Los Angeles.

Carl Knopf, lecturer on Biblical literature at the University of California delivered the commencement address at the Anaheim union high school exercises. The Knopfs left Saturday for the east, where Knopf is to have the position of exchange instructor at the Yale university.

PLANE MAY RISE LIKE HELICOPTER

MILWAUKEE, Wis., June 18.—(UP)—An airplane employing the principle of the helicopter and yet vertical lifting contrivances, is under construction here.

The device, admittedly purely an experiment, will be equipped with two propellors, devoted entirely to the job of raising the plane, in addition to the usual screw type propeller at the nose of the craft.

The vertical lifting blades will be located beneath each wing and will be driven by a Hispano Suiza motor in the fuselage through an arrangement of bevelled gears.

A tryout of the strange flying machine will be conducted in July by Jess C. Johnson, of Delray Beach, Fla., its inventor. The machine is being constructed by the Hamilton Metalplane Co., here.

Johnson's plane, if it is a success, will not rise vertically but will enable a takeoff at approximately a 45 degree angle with all three propellers spinning. Landing also could be accomplished more abruptly than is possible with an ordinary type machine.

TUSTIN

TUSTIN, June 18.—Mr. and Mrs. V. L. Humeston have as house guests this month, their two nieces, Mrs. Phyllis Troufreh and Miss Winifred Mort, of Bisbee, Ariz.

The Misses Helen Hendricks, Frances Parks and Miriam Samuelson were week end guests of classmates in Laguna Beach, where a jolly beach party was held.

Mrs. C. S. Albee made a business trip to Pomona, Friday.

Mr. and Mrs. L. C. Penny and family, of San Pedro, were week end guests in the A. R. Morris home on Yorba street.

The women's gymnasium class will start tonight at the high school gym. All interested in joining are asked to report there at 7 o'clock. Instruction will be given in swimming and other sports.

McCoy's Puts Weight On Weak Skinny Men

Hollows in cheeks—hollows in the sides of neck—flatness in chest—why don't you do something to make yourself look like a real man?

McCoy's Tablets puts on weight where weight is needed—not only that but they build up your general health and you grow stronger, more energetic and get plenty of ambition.

One woman gained 15 pounds in six weeks.

McCoy takes all the risk—Read this ironclad guarantee. If after taking 4 sixty cent boxes of McCoy's Tablets or 2 One Dollar boxes any thin, underweight man or woman doesn't gain at least 5 pounds and feel completely satisfied with the marked improvement in health—your druggist is authorized to return your money.

Ask at McCoy's Drug Co., or any drug store for McCoy's Tablets. Marketed by McCoy's Laboratories. Also distributors of McCoy's Cod Liver Oil.—Adv.

Mr. Citrus Grower—

The Mirakol method of pest control was born of a great need—the need of a powerful pest kill without injury to plant life.

MIRAKOL

does what a spray should do—protects the very health of your orchard.

Arrangements now being made for spraying season deliveries

Mirakol Chemical Co.

Phone Orange 991 — Orange, Calif. — R. D. 2 Box 165A

T. G. Gowdy, Distributor
902 Grand Ave., Santa Ana—Telephone 2881-M

Your July Investments

Safety ✓
Good Marketability ✓
Good Borrowing Value ✓
Good Rate of Return, etc. ✓

INVEST your savings in Southern California Edison Securities. They stand every test of a high grade investment:

Safety, Good Marketability, Good Borrowing Value, Good Rate of Return, etc.

They are free from all State, County and Municipal taxes and the dividends are free from the Normal Federal Income tax. *Dividends paid every three months by check.*

For a Safe and Permanent Investment
Buy Edison Securities . . . and Hold Them!

TEAR OUT THIS COUPON, SIGN AND MAIL

INVESTMENT DEPARTMENT,
Edison Building,
Los Angeles, Calif.

Please mail me information concerning Southern California Edison Company and its securities.

NAME_____
ADDRESS_____

SOUTHERN CALIFORNIA Edison

The Turner Radio Co.
Invites You
TO SEE — HEAR — AND COMPARE
THE NEW
A-C ALL ELECTRIC Majestic RADIO
7 TUBES

QUIET!
NO
A C
HUM
Model 91
Complete
$172.00

Immediate Delivery

Anticipating the unusual demand for the new Majestic Radio the Turner Radio Co. has made provision for immediate delivery of this outstanding radio value of the year. Majestic Model 91 is the last word in radio engineering. It is all-electric with power dynamic speaker—using two new 245 power tubes and Majestic's new feature of power detection . . . a new and greater value in a cabinet such as you find only in much higher priced radios.

Again, Majestic has made good the promise. You cannot buy a better radio at any price.

EASY TERMS

Turner Radio Co.
221 West Fourth St.
Santa Ana

BEFORE you refinish interior walls come to this store for color card of

Velumina Flat Wall Paint

Soft, beautiful tones. Washing takes the place of redecorating! For anything in paints or varnish this is the store of helpful service.

PITTSBURGH Paint Products

Charles F. Mitchell
The Home Decorator
Hill Bldg.—213 E. Fourth St.

P. N. Larson
Garden Grove

Bayside Furniture Company
Balboa, Calif.

Capistrano Lumber Co.
San Juan Capistrano, Calif.

Browne—The Painter
"The Store for Paint"
222 Forest Avenue
Laguna Beach, Calif.

HOMES IN BEAUTIFUL
FLORAL PARK

This beautiful English home, situated at 1920 Greenleaf street, 4 blocks west of Broadway and north of Seventeenth, contains seven rooms. There are three bedrooms downstairs, with room for two additional ones upstairs. Living room size 16x25 is finished in mahogany and has a wood-burning fireplace. Bedrooms are decorated in old ivory. One master bathroom, full tiled. One service and maids' bathroom. Kitchen is extra large, glazed tile drain boards and double sink. Large, glassed-in service porch. Basement. Double garage. Lawn sprinkler system. An unusual feature is that from the reception hall one may pass through to any room without passing through another. THIS HOME IS OFFERED FOR SALE AT A PRICE THAT WILL MAKE IT A HANDSOME INVESTMENT.



The following Contractors and Building Material Dealers were selected by Mr. Ball for the construction of this home on account of their superior products and excellent workmanship:

Painting & Decorating
Vanderwolf & Morrison
Route 5 — Phone 8701-R-4

Electric Fixtures
Friend-Martin Light & Fixture Co.
211 North Main — Phone 2338

Landscape Gardening
Blanding Nursery
1348 South Main St. — Phone 1374

Plumbing & Heating
H. O. Ehlen Co.
124 S. Olive, Orange
Phone 419-W Orange

Bathroom Tile
Orange County Tile & Mantle Co.
519 East Third — Phone 121

Building Contractor
Honer Brothers
206 North Main St. — Phone 2361

Plastering
Geo. S. Hoover
Tustin — Phone Tu. 212-W

Hardwood Floors
Dewey Callahan
307 N. Wright — Phone 764-R

Lumber
Santa Ana Lumber Co.
1726 W. Fourth — Phone 1973

HARRY H. BALL
REAL ESTATE 121 West Third Street
"Watch Santa Ana Grow"

. A. MINISTER IN LA HABRA SPEECH

LA HABRA, June 18. — Dr. eorge Warmer, pastor of the First ethodist church, Santa Ana, was e speaker at the meeting of the range County Fellowship of ethodist ministers yesterday. Dr. Warmer spoke on the sub- ct of "The Minister and His udy." The program followed a ncheon served in the social hall the La Habra Methodist church. Those present were the Rev. and rs. E. M. Sutton and the Rev. d Mrs. Daniel Dundas, of La abra; the Rev. J. Maxwell Cham- rlin, of Santa Fe Springs; the ev. and Mrs. John Barnhardt, of untington Beach; Miss Lydia pper, of Bakersfield; the Rev. H. onald Clarey, of Cucamonga; the ev. O. H. Reinius, of the Rich- nd Avenue Methodist church, nta Ana, and the Rev. George armer of the First Methodist urch of Santa Ana.

OLIVE

OLIVE, June 18.—The Rev. alther Loretz, pastor of Imman- l Lutheran church, Oranfe, left nday for River Forest, Inn., to tend the convention of the ssouri Synod Lutheran church. n observance of Fathers' day, s. Carl Gollin entertained the llowing guests at dinner Sunday: , and Mrs. C. A. Heim and mily, Mr. and Mrs. Robert Paul- and family, Mr. and Mrs. orge Boehner and family, the v. E. H. Kreidt and children, r son, William Gollin, and her sband and children.

Jake Timken and family and nry Lemke and family were nday dinner guests of Mr. and s. J. D. Bush at their beach me in Newport.

Mr. and Mrs. Henry Luchau d children and Mr. and Mrs. rl Timme, of Anaheim, were nday guests of Mr. and Mrs. hn Timme in Los Angeles.

Fred and Herman Rehling, their usin, Miss Gesina Ellinghausen, d their sister, Mrs. Munderloh, d her daughter, of San Bernar- o, have left for Weiser, Idaho, ere they will spend several eks visiting relatives. They are king the trip by car.

Mr. and Mrs. Arthur Middle- ok and Mat Kennedy have re- ned from their trip to the t, which took them as far as ston, Mass. Mr. Middlebrook l again occupy his place back the meat counter in McCarty's partment store.

ugust Heinemann went on a iltrymen's tour of San Diego nty Friday morning.

Mr. and Mrs. George Boehner family motored to Montrose urday to call on Mrs. Boehner's ents, Mr. and Mrs. Fred ffers.

he Rev. E. H. Kreidt preached the county hospital Sunday rnoon and in Trinity Lutheran rch Sunday evening, taking the e of the Rev. William moock, who, with his family, spending six weeks in North kota. He was called east to ach at the anniversary service the Lutheran congregation in , N. D., which he organized ears ago. The Schmoock fam- made the trip by car and will rn about the middle of July.

r. and Mrs. Lon Feemster children, Donna and Otis, and and Mrs. Theodore Mieger e to Beaumont Sunday to the cherry orchards and to in a supply of cherries for e canning.

r and Mrs. August Matthees e pleasantly surprised Satur- evening with a party at the heran school hall in observ- e of the fifteenth anniversary heir wedding. The party was nged by Mesdames Henry nemann, Walter Lieffers, Geo. nemann and August Heine- n. At a late hour lunch was ed and the bride and groom 5 years ago presented with a e by the following group of nds:

r. and Mrs. Henry Heinemann, and Mrs. Henry Timken, Mr. Mrs. George Heinemann, Mr. Mrs. Walter Timme, Mr. and . Otto Guenther, Mr. and Mrs. ry Luchau, Mr. and Mrs. E. Todd, Mr. and Mrs. Henry Becher, of Orange; Mr. and Mrs. William E. Paulus, Mr. and Mrs. Fred Klaner, Mrs. August Heinemann, Mr. and Mrs. Walther Timken, Mr. and Mrs. Jake Timken, Mr. and Mrs. Walther Lieffers, Mr. and Mrs. O. Burdg, Mr. and Mrs. George Boehner, Mr. and Mrs Fred Kamrath, Mr. and Mrs. Ben Lemke, Mr. and Mrs. Albert Heim, Mr. and Mrs. August Stohlmann, of Orange; the Rev. E. H. Kreidt and children, Mr. and Mrs. Adolph Luchau, Mr. and Mrs. Robert Lemke and August Heinemann were unable to be present.

We fix almost anything. Fix-it Shop, 105 E. Third.—Adv.

50 Present For Opening Of Gym

TUSTIN, June 18.—Approximately 50 men, women and children were present at the opening of the summer gym classes in Stanley gymnasium last night. Instruction will be given in calisthenics, basketball, baseball and swimming, provided 30 women sign up for the course. The instructors are Miss Mary Dunstan, indoor sports, and Miss Mildred Staples, swimming.

OLINDA

OLINDA, June 18.—Mr. and Mrs. Fred Cane and son, Raymond, of Olinda, had as guests, Sunday, Mrs. Riley Bradley and children, Ralph and Billy, of Clebourne, Texas, and Fred Rhyne Jr. of Fullerton.

Mr. and Mrs. Jim Flynn entertained over the week-end their daughters and granddaughters, Mrs. Nell Spear and Helen, of Ventura, and Mrs. Margurite Miller and Mary Lou Dell, of Linwood.

Mrs. Jessie Ross has returned to Olinda after spending a few weeks in San Bernardino with her aunt, Mrs. Nellie Ferris.

Mr. and Mrs. McMillan and daughter, Lois, of Los Angeles, were guests at the home of Mrs. McMillan's parents, Mr. and Mrs. lease, Sunday. Lorraine Brown returned to Los Angeles with the McMillan's to spend a few days.

Mr. and Mrs. Bud Blenenger of the C. C. M. O. lease motored to San Bernardino Friday where they spent the day.

Mr. and Mrs. S. Brady of the C. C. M. O. lease had as guests Sunday their son-in-law and daughter, Mr. and Mrs. Richard Dales, and children of Long Beach.

Mrs. Raymond Jones and daughters, Beverly and Phyllis, of Long Beach are spending a few days in Olinda with Mrs. Jones's parents, Mr. and Mrs. B. F. Roberts of the C. C. M. O. lease.

Mrs. J. J. Andrews and children, Lee, Shirley and Buddy, spent the week-end in Olinda with her parents, Mr. and Mrs. H. L. Schryer. Sunday they spent the day in Balboa.

Lee Jaynes Andrews of Pico, is spending a few days in Olinda with his grandparents, Mr. and Mrs. H. L. Schryer.

Mr. and Mrs. Bert Weick and family, left Monday for a two weeks' vacation. They intend to visit many relatives in San Bernardino and Barstow.

Mrs. H. L. Schryer and daughter, Olive, and grandson, Lee, motored to Santa Ana Canyon, where they were guests of Mr. and Mrs. Dave Lytle and daughter, Viola and Marie, who were celebrating Viola's birthday.

Many people from Olinda attended the Old Timers Olinda picnic at Orange County park, Sunday.

Mr. and Mrs. Ray Sherman of Placentia, spent Sunday in Olinda with Mrs. Sherman's parents, Mr. and Mrs. George Cullen Sr.

The Banner Produce Co.

Quality - Service - Value—Grand Central Annex
Second Street Entrance—Stand No. 15
GRAND CENTRAL MARKET

Royal Ann Cherries

FOR CANNING.
Now is the best time to can cherries.
Prices are the very lowest.

By Lug . . per lb. 9c

RASPBERRIES for Canning
A very fine grade,
By the case, 30 boxes $2.75

WATERMELONS
Very fine Klondikes,
Fully guaranteed, per lb. 2½c

BLACKBERRIES
A fancy grade to can,
Per crate, 30 boxes $1.50

Mr Kahen- of the Sample Shop wants to see YOU!

BREAKING ALL RECORDS IN VALUE-GIVING!

OPEN AN ACCOUNT - AND BUY ON EASY PAYMENTS - AT HORTON'S



Beautiful New Axminsters

One of the Finest Rug Values You've Ever Seen . . . Here or Elsewhere!

$29.85

This is a new stock of Axminster rugs . . . new patterns and a large choice of them . . . heavier quality rugs than anything we have ever offered at anywhere near this price . . . and as good a rug value as we have ever seen or heard of . . . you are invited to come and see the various patterns . . . very low in price at $29.85 . . . EASY PAYMENTS!

Small Payment Down!

It isn't necessary to put off buying the conveniences you need to make summer at home more enjoyable and comfortable . . . just because you haven't the full amount of cash!

Horton's Easy Payment Plan makes it easy to have what you need NOW! Open an account with us, make a SMALL PAYMENT DOWN on your purchase!

Coxwell Chairs

Choice of Several Colors and Patterns



$16.95

A new price for good Coxwell chairs . . . a feature value in the Horton store this month . . . there are a number of attractive patterns . . . the chairs look good enough to sell for twice the price . . . your chance to buy a splendid Coxwell at $16.95.

Eureka and Royal

$19.75

The Hoovers at

$24.85

A real opportunity! Electric vacuum cleaners, reconditioned and just like new . . . rebuilt at the factories . . . new bags with them . . . GUARANTEED ONE YEAR! . . . the well-known Eureka and Royal Vacuum Cleaners at $19.85 . . . and the Hoover cleaners at $24.85 . . . buy one of these guaranteed electric cleaners on easy payments!

"Gulistan de Luxe!

The First Rug to be Made That Compares With Costly Orientals!

Such patterns as Ispahan, Sarouk, Kirmanshah, Kazak, Persian Panel, Chinese, etc. . . . imagine having such a pattern in your home at a cost of $150 for the 9x12 size! . . . See this marvelous new rug ONLY at HORTON'S.

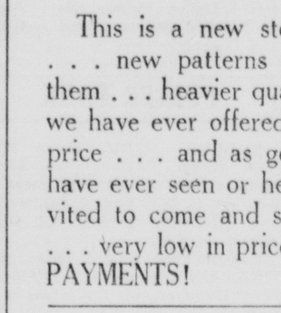



All-Over Mohair Set

$10 Down $119 *Easy Terms*

ALL THREE PIECES at a sensationally low price . . . we bought these suites at a great advantage . . . upholstered in mohair all over . . . moquette reverse cushions . . . carved lower rail . . . fine workmanship . . . davenport, low and high back chairs . . . at $119 . . . $10 cash, easy payments on balance.

Spanish Suite, $49.75

Just think of a two-piece Spanish living room suite in gray mohair . . . with moquette seats and backs . . . mohair on arms and outside . . . it's a WONDERFUL value! . . . good looking . . . well made . . . cannot be equaled again . . . davenport and chair for $49.75 . . . easy payments.

LAWN SWINGS

Complete with Canopies

$24.50 and More

One style in colorful stripes, padded seat and back, with canopy and stand, at $24.50.

Another in raised head style, of heavy striped duck, reverse cushions, complete at $32.50.

Large sizes with deep coil springs, of heavy duck, at $46.50, $51.50 and on up to $80.

Lamps, $1.95

$2.95



Metal floor lamp with parchment paper shade at $2.95 . . . and bridge lamp complete at $1.95.

Sale of Felt Base Rugs

Special values in good wearable felt base rugs in all sizes . . . take advantage of these savings:

6x9 Rugs	$4.35	9x9 Rugs	$6.50
7½x9 Rugs	$5.40	9x10½ Rugs	$7.45
9x12 Rugs	$8.50		

New Premier Gas Range

$29.85



You'll like this range . . . high oven, with broiler . . . better than price indicates . . . a great value at $29.85 . . . buy yours on Easy Payments.

Simmons Famous

Beautyrest

$41.50

The Beautyrest, famous Simmons coil springs mattress. These mattresses are filled with resilient separately encased coil springs, covered completely with layer cotton. Boxed edges, stitched sides—beautiful art ticking. At $41.50.

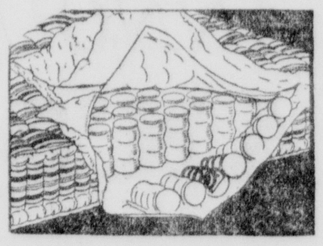

Simmons Marvelous

Ace Spring

$23

The Ace guarantees perfect, restful sleeping. Heavy spirals of highest grade steel tied at the top with tiny sensitive coils. Buy this wonderful spring for a lifetime of comfort. $23—on Easy Payments.

Free Ice!

With Any Horton Refrigerator

$13.85 - $22.50

Two outstanding refrigerator values in top icer at $13.85 . . . side icer at $22.50 . . . free ice with any model.



at HORTON'S

J. C. HORTON FURNITURE CO. MAIN STREET AT FIFTH SANTA ANA, CALIF.

Late News From Orange County Communities

Capistrano School Gymnasium Work Starts This Week

CONTRACT FOR $30,000 BLOCK LET BY BOARD

SAN JUAN CAPISTRANO, June 18.—Work will be commenced this week on the new $26,000 gymnasium building to be erected on the hight school grounds. It is expected that the new unit of the school will be completed by October 1. All of the equipment will not be added until next year and the pupils will continue to use the old showers until the new ones are installed later in the year. The showers are to be located at each end of the gymnasium.

The contract for the construction of the building was let by the board of trustees to the Capistrano Beach Construction company, of which L. O. Eldridge is the manager.

Plans for the unit were drawn by T. C. Kistner, of Los Angeles, and provide for a building 103 by 126 feet. It will be placed on the southeast corner of the school grounds and will harmonize with the other buildings in architectural type. The gymnasium will have a seating capacity of 300. The seats will be placed in a balcony.

When completely equipped the building will represent an outlay of over $30,000. J. S. Malcom is the principal and Stanley Gould is gymnasium instructor.

MIDWAY CITY

MIDWAY CITY, June 18.—Mr. and Mrs. Al Grow were hosts at dinner in their home, those invited besides the immediate members of the Grow family being Mr. and Mrs. Stogsdill and Mr. and Mrs. W. H. Taylor.

Mr. and Mrs. John James returned Thursday evening from Beverly Hills, where Mrs. James visited her sister while Mr. James was doing a few days work there.

Gerald Price, son of Mr. and Mrs. Sterling Price, arrived Friday morning from Oregon Agricultural college. He came as far as San Francisco with friends in a car and from there took the train to Los Angeles.

Mr. and Mrs. Earl Pressons and young daughter, Esther May, returned Wednesday from Orange, where she had spent several days visiting her grandparents, Mr. and Mrs. Mondell, whom she accompanied home when they were recent guests in the Presson home. Mrs. Presson motored to Orange for her daughter.

Mr. and Mrs. J. A. Beverly, who are to make their home in Manchester, England, where it was necessary for them to go to care for Mr. Beverly's mother, and who left Midway City last Sunday, will make direct connections with their boat at New York. They arrive in that city Saturday morning and sail at noon for Liverpool, which they will reach June 23.

AUCTION SALE

Mules — Mules

Thursday, June 20, 1929, at 10 a. m. at our ranch, 2030 North Geary Avenue, Pomona.

We will sell 50 head high class Mules from 3 to 8 years old, weigh from 1200 to 1500 pounds, and 2 Saddle Horses.

This is one of the best bunches of mules ever offered at Public Sale. Come and look them over.

WALLS & SHAPER, Owners
SAM WATKINS, Auctioneer

Fullerton Church School Enrolls 80 Pupils First Day

FULLERTON, June 18.—With a registration of more than 80 students the first day, the community vacation church school opened in several churches in Fullerton yesterday at 9 a. m. The first, second and third and fourth grades met in the Methodist church, the fifth and sixth at the Baptist church and the seventh and eighth grades at the Christian church.

BALBOA ISLAND CONTRACT LET BY CITY BOARD

NEWPORT BEACH, June 18.—At the council meeting last night the contract for the Grand Canal improvement on Balboa island was let to Robert Metcalf, of Wilmington, for $20,280.

A letter signed by J. E. Newman, special agent for the board of underwriters, was presented by Louis Briggs. The letter revealed that a survey showed a reduction of $3800 on premiums paid by the city on water tanks. Of the $1700 now carried, $1500 was earthquake insurance

Ordinance 362 on the Central avenue improvement was passed without protest.

Herbert Hemman asked for a permit to pipe water to camp grounds, outside the city limits. After considerable discussion, a committee, consisting of Patterson, Williamson and Hilmer were appointed to investigate.

J. P. Greeley addressed the council advocating the city joining the Boulder Dam association, the fee being $50. The suggestion was adopted.

Councilman Williamson was granted more time on the Bay and Cypress widening plan.

Councilman Hilmer was granted an extension of time on his report as to the request of the hospital for additional remuneration for city work.

Engineer Patterson requested an extension of time in his report on West Newport road.

The Golden State Holding company filed a petition to dredge and fill certain holdings said to be in the bay. On recommendation of Engineer Patterson, the request was referred to the United States engineer.

Mayor Johnson received an invitation to visit Fresno, June 18-19-20—to hear the discussion on farm relief.

WOMAN, MAN HUNT

Mrs. Ethel Dobin, 27, received several brasions on the head when the car in which she was riding left the road and turned over into a datch at Tustin, Sunday. She is a resident of Pasadena.

Stanley Szocetanofska, 46, of Cloverleaf canyon near Monrovia, was released from the county hospital today. He was injured in the same accident as Mrs. Dobin, suffering severe bruises on the left chest and right cheek with a possible nose fracture. He was the only one in the accident admitted to the hospital.

ENROLLMENT OF ORANGE BIBLE SCHOOLS GAINS

ORANGE, June 18.—The Daily Vacation Bible school opened here this morning with a procession around the Plaza, the children then marching to their class rooms in the intermediate school and in the First Presbyterian church. The attendance this year at the beginning of the school is nearly as large as the total enrollment of the term last year.

The junior and intermediate departments are in the intermediate school and are in charge of Mrs. Percy Green and Mrs. B. J. Fletcher.

The primary and the beginner's departments are in the Presbyterian church and are in charge of Mrs. C. E. Morrow. Mrs. L. L. Williams is superintendent of the entire school.

Yesterday's enrollment was 247. The entire enrollment last year was 247. The intermediate department totals 34 and the junior department 69, with the remainder in the beginners and primary departments.

The school will last four weeks and the main theme will be "The Boyhood and Youth of Jesus."

SAN JUAN CAPISTRANO

SAN JUAN CAPISTRANO, June 18.—Mr. and Mrs. Joe Clever and daughter, Pauline, were hosts at a family reunion dinner Sunday in their home on Mission Hill. Those present were Mr. E. H. Neiman and daughter, Sacramento; Leo Clever, Glen Clever and family; Oscar Clever and family, Ralph Clever and son, and Frank Campman.

Mr. and Mrs. C. W. Scudder, of Santa Ana, returned Wednesday from the Grand canyon by way of Capistrano and visited Mrs. Scudder's sister, Mrs. D. E. Ross.

The graduation exercises of the high school were held Friday evening in the high schol auditorium, with Dr. Warmer, of Santa Ana, giving the address of the evening. Miss Hazel Harrison, Pete Magintena spoke. Charles Himenez was the other graduate.

Mr. and Mrs. J. S. Malcom and family visited in Laguna Beach Sunday afternoon.

Mrs. E. H. Neiman, of Sacramento, isited her parents, Mr. and Mrs. Joe Clever the last two weeks, returning to her home Saturday. Mrs. Joe Clever and Miss Pauline returned north with Mrs. Neiman to visit for three weeks.

Mr. and Mrs. Waltenburg and sons, Henry and Stephen, visited their two daughters, who are attending school at San Luis Rey, Sunday.

Carl Hankey chaperoned 21 young people of the Christian Endeavor society to Los Angeles Saturday afternoon.

Miss Ida Howard will spend her vacation motoring through the national parks with a friend.

Garden Beckley has returned from New York where he visited an uncle.

Mr. and Mrs. A. W. Hood and son are leaving June 25 for an extended motor trip through the national parks of California and other western states. Mr. Hood who has been the science and mathematics instructor at the high school for two years, will teach in Los Angeles next year. On their return from vacation they will reside in that city.

Miss Sara Ross was in Los Angeles with her sister, Miss Polly Ross, the first of the week.

Orange Elks To Present Benefit For Health Camp

ORANGE, June 18.—Orange Elks are planning a benefit show at the Orange union high school auditorium June 28, when "The Cowboy and the Lady," will be presented. The funds from the preformance will be given to the county health camp.

ARRANGE CONCERTS IN ANAHEIM PARK

ANAHEIM, June 18.—The first of a series of 11 Thursday night concerts will be given in the Greek theater in the Anaheim city park Thursday evening. Mrs. Kate E. McCullah, of the Orange County School of Fine arts is at the head of the entertainment committee in charge of the programs. The concert July 4 will be omitted.

The first concert will be presented by the Woman's Symphony orchestra of Los Angeles. The organization is said to be one of the few of its kind west of Chicago and has 80 members. Two featured artists will be Bessie Mead Little, concert master, and Helen Mead, flutist.

Other soloists will be Ellis Rhodes, who will present a group of numbers in which he and Mrs. Mildred Ware Rhodes will take part. They will be accompanied by Mrs. McCullah.

The concerts are free to the public.

Tustin Seniors Guests At Party

TUSTIN, June 18.—Concluding a series of delightful beach parties, the final one of the school year was held Saturday, when a group of seniors gathered before dispersing for the summer holidays. The party was held on the sands of Laguna Beach in front of the A. B. Marshall home. Swimming, surf board riding and stunts filled in the day. The party attended the theater in the evening, and then returned to the Marshall home for an evening of cards and games and a delightful midnight "feed."

Those who enjoyed the delightful time were the hosts , Robert Marshall, Louella Marshall and Kathleen Covern, and the guests, Hester Sanborn, Helen Hendricks, Ellen Kenton, Esther Egan, Frances Egan, Miram Samuelson, Edwin Hind, Milo Brunskill, Don Brunskill, Samuel Piety, Everett Smith, Alvin Arundell, Ervin Couse, John Marshall and Robert Ranskin.

DRIVER ACQUITTED

ANAHEIM, June 18.—Joe Ojas, of Juliana street, was acquitted of a charge of failure to render aid when he appeared before Judge Eldon Stark yesterday. A car driven by Ojas struck Lupe Flores, 6, Saturday. The child's arm was broken and she suffered numerous bruises.

Catorino A. Flores, the child's father, charged that after knocking the girl to the pavement, Ojas drove on. Witnesses testified that Ojas had carried Lupe to the house and had disappeared when angry threats were made by persons in the house.

WORK STARTED ON BUILDING AT SAN CLEMENTE

SAN CLEMENTE, June 18.—Work began Monday on the Fred Fay two-story block on the state highway just south of the Oscar Easley bank building. A moving company put wheels under the temporary quarters of the chamber of commerce, pulled that small building out of the way, making room for the start of the $16,000 Fay structure. Hal Warner, manager of the building department, says that floor space in the new block has already been leased.

Oscar Easley, owner of the Easley block, says that Strang brothers, contractors, have informed him the bank block will be ready for the occupancy by the 15th of next month. Dan Mulherron, president of the chamber of commerce, hopes to have the civic organizations' quarters in the Easley block occupied before that time.

The W. C. Thomas one-story building north of the Easley block is nearing completion and the new bakery and fruit store should be open for business within 15 days.

FILM COMPANY AT BEACH FOR SCENES

NEWPORT BEACH, June 18.—Warner brothers have completed the set for their new picture on the peninsula at Balboa, and started shooting yesterday morning.

9ccording to reports about three days will conclude this picture.

Filming was going on at a late hour last night.

Coming Events

TONIGHT

Fullerton Modern Woodmen, Odd Fellows' hall, 8 p.m.

Buena Park Kiwanis club, community hall, 6:30 p.m.

Anaheim American Legion, city hall, 7:30 p.m.

Anaheim American Legion auxiliary, city hall, 7:30 p.m.

Orange County Coast association, Seal cafe, Seal Beach, 6:30 p.m.

La Habra Masons, Masonic hall, third degree team of U. S. Marine corps to put on work, dinner, 6:30 p.m.

Garden Grove Men's Brotherhood, 6:30 p.m.

Anaheim. Y.L.I., St.. Boniface hall, 7:30 p.m.

Orange First Christian church, Bertha Epeley guild, log cabin, 7:30 p.m.

Orange, St. John's Lutheran, parochial school graduation exercises, Walker' Memorial hall, 7:30 p.m.

WEDNESDAY

Orange Lions club, American Legion clubhouse, noon.

Newport Beach Exchange club, Legion hut, noon.

Garden Grove Lions' club, Woman's clubhouse, noon.

Huntington Beach Ladies' Aid society, of Methodist church, home of Mrs. Alphon Ripley, all day.

Costa Mesa Ladies' Aid society, Social hall, Community church, 2 p.m.

300 AT SCHOOL PICNIC TODAY AT IRVINE PARK

FULLERTON, June 18.—More than 300 persons were expected to attend the annual picnic of St. Mary's school in Irvine park today. Students and parents left the school at 9 a. m. this morning for the park.

Dan O'Hanlo was chairman of the committee in charge and A. J. Oswald, Frank McGraw, William Volmar, Tom Eadington, Jr., and Russel Byron as his assistants.

Among those present at the picnic were many of the graduates of the school. The graduation exercises were held Sunday morning at 8:30 o'clock mass at the church, with Father Murphy presenting the diplomas. There were 10 graduates.

The graduates were Winifred Eadington, Rosabelle Kraemer, Grace Byron, Mildred Jennings, Helen Heinz, Velma Allen, Peggy O' Hanlon, Elvera Heinz and Leona Gregor.

FULLER PARK

FULLER PARK, June 18.—Mrs. Ralph Rayward, of Santa Monica, was an all day guest of her son-in-law and daughter, Mr. and Mrs. Lee Nugent, of Olive street, Sunday.

Evelyn Pope was a guest at a birthday party given for Alberta May Hammer, of Fullerton, Saturday.

Mr. and Mrs. D. Wingfield, of Los Angeles, were Sunday visitors in the home of Mr. and Mrs. F. Guthoerl.

Mr. and Mrs. Matt Rojas and daughter, Louise, were luncheon guests of Mr. and Mrs. Lyle Cox, of Hines, and dinner guests of Md. and Mrs. Lee Garrett, of Long Beach, Sunday.

Madeline Del Giorgio and Henry Salter, of Buena Park, motored to Santa Ana to attend a theater, Saturday.

Lavina Wailes, of Maywood, was an overnight guest of her grandparents, Mr. and Mrs. F. Wailes, of Franklin avenue, Saturday. H. Curtis and son, Howard, of Los Angeles, were Sunday visitors in the Wailes home.

Mr. and Mrs. A. L. Cook motored to Belmont Pier, Sunday.

Luncheon guests at the home of Mr. and Mrs. J. C. Cloyd, Sunday, were Mr. and Mrs. T. S. Curd, of Los Angeles, and Thomas Lingenfelder, of San Dimas.

Mr. and Mrs. F. Corliss, Mr. and Mrs. E. Frary, daughter Gwendolyn, and Delberta Stull, of Fullerton, enjoyed a picnic at Irvine Park, Sunday.

Mr. and Mrs. C. S. Councilman entertained with a farewell dinner, Sunday, for Mr. and Mrs. Lee Harvey, of Huntington Beach. Other guests were Mr. and Mrs. Chester Thulin, of Pico, and Mrs. Walter Jones, of Huntington Beach.

Mr. and Mrs. J. Adams entertained with a squab dinner for the former's mother, Mrs. F. L. Adams, of the Richfield District and Mr. and Mrs. O. E. Schrunk, daughter, Etta, and son, John of Toner Canyon, recently.

Mr. and Mrs. T. L. Hughes, daughter, Ruth, and Stella Schulz, enjoyed a trip to Pasadena, Sunday.

Escapes Death As P. E. Car Wrecks Auto

NEWPORT BEACH, June 18.—An Oakland sedan owned and driven by Marie B. Armstrong was struck and demolished by a P. E. car at the corner of Twenty-third and Central yesterday evening.

Dr. Grundy drove Mrs. Armstrong to the hospital, where her injuries were dressed and found to be of a minor nature.

PICNIC FOLLOWS HOUSE DEDICATION

ANAHEIM, June 18.—Impressive ceremonies marked the dedication of Pioneer House Saturday, when several hundred persons gathered to witness the event. The formal dedication was followed by the fourth annual picnic of pioneers at the city park. The house, which is the oldest in the city, is used by the Mother Colony D. A. R. as a chapter house and is situated on West street near Sycamore street.

The dedication address was given by Mrs. H. H. Easton, past regent of the chapter and a member of a family of pioneers. Mrs. W. Quarten is the presen' regent and gave a brief talk.

An interesting feature of the ceremonies was the presentation of a flag that had floated over a transport on which a member of the American Legion post of Anaheim returned to America, and which was presented to the local Daughters of the American Revolution by the commander of the local post, Glenr. C. Merriel.

LaFayette Lewis, Los Angeles attorney, made an address in which he recounted the struggles of the pioneers to establish themselves in Anaheim.

The house is to be kept open a few hours each day for public inspection.

ARRANGE FUNERAL OF WILLIAM MARTIN

ORANGE, June 18. — Funeral services will be held at the C. W. Coffey funeral parlors tomorrow at 2 o'clock for William Henry Martin, 63, who passed away yesterday noon at his home at 155 North Orange street, after a long illness. The services will be conducted by the Rev. Charles Masten of the First Baptist church and interment will be made in Fairhaven cemetery.

Mr. Martin had been a resident of this city for the past seven years, coming here from Montana

Surviving him are his widow Mrs. Clementine Martin; two daughters, Mrs. Jay Brown, of Orange, and Mrs. L. C. Mee, of San Francisco, and one son, Karl Martin, of Malta, Mont.

WRITES PARENTS

STANTON, June 18.—A letter from John Clark to his parents, Mr. and Mrs. T. W. Clark, states that 1000 marines will leave for home. Clark is at Camp Managua, Nicaragua, where he has been convalescing from malaria. He is much improved.

H. B. ARRANGES DISCUSSION ON BOND PROJEC

HUNTINGTON BEACH, Ju 18.—Citizens of Huntington Be have been summoned to a m meeting scheduled for 7:30 o'cl Wednesday evening in the c hall, at which time the subject the water conservation and flo control project to be voted June 25, will be discussed. T. Talbert, of this city, will pres at the meeting.

Considerable interest in t matter has been displayed he Circulars in opposition to measure have been distribut throughout the city.

The principal speaker at t meeting will be Paul Bailey, co ty flood control engineer.

GIRL INJURED AS CAR STRIKES POL

BREA, June 18.—Miss Marga Culp and Adelbert Anderson w participants in an automobile cident over the week end as t were returning home from L Beach. A speeding car caused derson to swerve his machine the right. He ran off the pa ment into the soft sand; in so ing lost control, the car striki telephone pole. The impact th Miss Culp forward against frame of the windshield with s force it broke her jaw bone knocked out several of her f teeth. Anderson was not inju

He signaled a passing moto who brought them to the Anah hospital.

Take that dirty ri out of your bathtu

AFTER a bath, hard water leave dirty ring. The soap combines w the hardness and makes scum. scum collects dirt. The dirty sticks to the sides of the bathtub has to be scrubbed off.

But soften the water with M and there isn't any dirty ring your bathtub. Melo makes water lightfully soft and a wonderful clea with or without soap. It saves f ⅓ to ½ the amount ordinarily u It makes soap more effective. Melo wherever you want soft wa Get it at your grocer's.

Reg. U. S. Pat. Off.

MEL'O

WATER SOFTENED WITH M IS A REMARKABLE CLEA



10 cents slightly higher in Far Western states

THE HYGIENI PRODUCTS CO Canton, Ohio

Manufacturers of Sani-Fl

ANNOUNCING THE OPENING OF

HOFFMAN'S SHOE REBOTTOMING

TUESDAY, JUNE 18th

AS AN OPENING SPECIAL—STARTING TUESDAY JUNE 18th TO SATURDAY, JUNE 22nd.

20% DISCOUNT ON ALL WORK

Men's Shoes---Half Soled $1.00
We Do Any Job While You Wait — Comfortable Waiting Rooms

WOOD COVERED HEELS 90c
Any style. Attached .....

All Other Shoe Repairing at Very Reasonable Prices—We Absolutely Guarantee Quality Materials, Workmanship and Service.
THE MOST COMPLETE AND ONLY CHAIN SHOE REBUILDING ORGANIZATION IN ORANGE COUNTY.

HOFFMAN'S SHOE REBOTTOMING

ACROSS FROM WEST COAST WALKER THEATER — 309 NORTH MAIN STREET

Discussion Of County Flood Control Program

Objections To Upper Dam Site

Editor Register: — As attorneys Orange County Flood Control trict we have been requested to ke an explanation of the disad-ntages from a legal standpoint of Upper Prado location as a site the dam across the Santa Ana er in connection with the flood trol project. Those disadvantages state as follows:

. All of the lands involved in lo-ing the dam at the upper site are ated in Riverside county and San rnardino county. It would be nec-ary to acquire several thousand es of land above the dam by pur-se or condemnation. After a eful consideration of the consti-ional provisions and decisions the Supreme court of California, are convinced that all property ed by Orange County Flood trol District will be subject to tation by the county in which it ocated. Most of the property in upper dam site, including the n itself, would be in Riverside nty and the tax rate in that nty is very high with no prospect reduction. We could rest assured t the assessed valuation placed n property owned by Orange nty Flood Control District and ted in other counties would be e just about as high as pos-sible. The dam itself would prob-ably be assessed at several million dollars. In short, for the privilege of maintaining a flood control dam at the Upper Prado site we would be compelled to pay to our neigh-boring counties a heavy burden of taxation, and that burden would continue forever. If the property of the district is located in Orange county, any taxes we pay upon it will be paid to ourselves which will be, in effect, taking money out of one pocket and putting it in an-other.

Bridges Would Be Obstacle

2. If the dam is located at the Upper Prado site, many miles of paved roads and at least two high-way bridges and one railroad bridge across the Santa Ana river must be re-located and rebuilt. The bridges invdlved must be of considerable length and built at a high elevation. The re-location and re-building of these roads and bridges in other counties would be much more dif-ficult to arrange than the re-loca-tion of the highway in the Santa Ana canyon in our own county, and would probably require lengthy and expensive condemnation proceed-ings as the re-location of the high-ways in the other counties by agree-ment would be very difficult and probably impossible.

3. If the dam is located at the Up-per Prado site, much more cultiva-ted and productive land must be taken by condemnation than would be involved if the dam is located at the lower site and that would in-volve much more loss of time and litigation expense in connection with the upper site than would be involved in the lower site. Con-demnation of land in other counties must be by proceedings before the courts and juries of those counties which could not be expected to have a very sympathetic feeling toward Orange County Flood Control Dis-trict.

Water Rights Involved

4. In connection with the lands that would have to be taken at the upper site are many water rights and reservations for water ditches and canals owned by many individ-uals and corporations, all of which would add greatly to the difficulty and cost of acquisition, and there would be involved in all probability large claims for damages on account of injury to or interference with water rights. These difficulties will not be encountered at the lower site.

5. From a legal standpoint the questions involved in re-location of the Santa Fe railway will be prac-tically the same at the upper site as at the lower. In that respect the upper site has no advantage.

To summarize, it is our opinion that several years time, a very large amount of litigation expense, and a reavy perpetual tax burden will be saved by the selection of the lower dam site, as recommended by Chief Engineer Carl Bailey and the con-sulting engineer.

Respectfully submitted,
(Signed)
R. Y. WILLIAMS,
H. C. HEAD,
Attorneys for Orange County Flood Control District.

YOU'LL LIKE IT
IT WORKS
INSIST ON
THE GENUINE.
Feen-a-mint

Tells Taxpayer To Count Cost

EDITOR REGISTER: Now that the school bond election is over, and everyone is happy, including the school board, and the Los Angeles architects and contractors, let us consider the next proposition, the water bonds, that will be decided for or against on the 25th, of the present month.

Many property owners are trying to figure out for themselves whether or not they will derive any benefit directly or otherwise, in case the bonds receive a majority vote, which is all that is required to carry, a decided change from all other bond elections that have required a two-thirds vote instead of a majority, the legality of which is questioned by many, who are familiar with legal points relative to elections.

Before deciding to vote in favor of the proposition, the taxpayer should think this matter over carefully for himself, and not be led to the slaughter by the arguments of politicians, or those who claim first-hand information as to the needs of all the people, when they are interested in less than ten per cent of the population of the county.

The taxpayer should remember that if this bond issue carries, it means that his property is encumbered by the amount of tax he must pay during a period of 40 years, and is a first lien on all real estate, and comes ahead of a first mortgage, or trust deed.

Too many people are already overburdened, trying to pay off a mortgage or some other obligation, without placing themselves under an added indebtedness the amount of which, no one seems able to estimate.

We are dependent here in Orange county solely on the rainfall for water, and the earth absorbs all we get, except for a small amount that escapes once in about seven years according to the past history of this county.

When the times comes that we must have more water, we will be compelled to unite with other counties, and get our share of the Colorado River supply and that will be available when that time comes, and we are already bound to pay our share of the cost of bringing the above water to the Pacific coast.

Let us all count the cost, and act accordingly, before it is too late.

(Signed) DR. H. C. FLINT
1310 So. Broadway, Santa Ana, Cal.

Says Upper Site Out of Question

Editor Register:

In connection with the question of the dam sites and other points brought up by the opposition to the flood control project, would like to give my personal views on these questions. While not claiming to be an authority on engineering questions, yet I have had considerable training in civil engineering and therefore am able to understand some of the technical phases of this matter probably better than the average layman.

It seems to me that the Upper Prado site is altogether out of the question, apart entirely from the legal entanglements which may develop. If a dam was constructed at that point, it would undoubtedly tend to raise the water level in the underground basin of the lands in that vicinity, which are not in Orange county, and at the same time hold back the spring waters which are now available to the water users of this county. I cannot quite see why the taxpayers of Orange county should be asked to vote bonds for improving the water conditions of an adjoining county at the detriment of our own county; yet that is just what the proponents of the Upper Prado site are asking. The lower location, which is proposed by our engineers for the dam, will allow Orange county to receive all the benefits from the storage which will be made available and at the same time still retain for this county all the water rights now held by us in the water bearing lands of the adjoining counties.

The question of the safety of the proposed dam seems to me to be more amusing than logical. Where failure of a dam occurs it is almost invariably due to a water-logged condition of the dam itself or a portion of its foundations. In connection with the proposed dam it requires quite a stretch of the imagination to conceive of such a condition, as it is only proposed to retain the water above the dam for a period of 30 days or so each year at the time of flood waters and during that time to gradually release it at a rate which will allow all such water to penetrate into our own underground storage basin. In this same connection I fail to see how the project will spoil any of the beauty of the canyon, for during the time that the water will be in storage, the lake itself will be well worth seeing and after the water has been released, the scenery will be just as it always has been, excepting that the terrible damage which is done to the roads and scenery in a flood year will not be apparent; which personally I regard as a good point in favor of the bonds. After a few years the dam itself will be covered with vegetation, and will then naturally fit itself into its surroundings.

In connection with the cost of the proposed work, it seems to me that the opposition is hardly quite fair in their statements. In the first place the 10c tax which is listed in their estimate of cost is now already being spent by this county for maintenance work and therefore would not be an additional burden. Apart from this amount, however, anyone who has seen the damage which is done in this county during a flood period will realize the vast amount of money which has to be spent in rebuilding roads and bridges, not to say anything of the likewise large sums which have to be expended during the flood periods in endeavors to reduce such damage to a minimum. All this money has to come out of the tax funds of this county, so that the question of the actual value of the water conserved is really of rather minor importance. In addition to these items, which are of interest to the county in general, there is the question of loss to the individual rancher and property owner; which varies from a small amount to frequently the entire holdings of those who happen to be in the path of the floods. This danger is not confined to any small district but is more or less general, as the waters have a habit of going in whatever direction they find most suitable after they once get loose. With all these conditions before us, the amount which the individual taxpayer will be assessed as his share of this work will be a very small insurance premium for the protection afforded, not to say anything of the conservation feature of the program which of itself is well worth all its cost. Incidentally, almost all of this bond money will be spent in actual construction work, which will mean increased pay-rolls with its resultant better business conditions for all communities in the county.

Would like to add a further word in support of the methods which our supervisors have used in the consideration and working out of this problem and of their thorough checking of the results from all possible angles and with thoroughly competent engineers of

(Continued on Page 18)

2 Laundry Machines
now for the price of one

Washes in 2 hours...Irons in 2 hours

WOMEN—here's the new Thor laundry unit that saves from 6 to 8 hours per week in the average home. Speed is the secret. You do your washing now from 8 to 10 A.M. Ironing from 2 to 4 P.M. And in place of drudgery—you find pleasant relaxation. These two famous Thor machines—the new Thor Agitator and the new Thor Speed Iron combined—now cost you about what you have been asked for a good washer alone. See them work. Their speed and efficiency will amaze and please you.



From Washer to Ironer in 10 Seconds

The Electric Appliance Co.

JOHN W. JESSEE
Grand Central Market Shop Open 9:00 a. m. to 6:00 p. m.

BOYS AND GIRLS

THE REGISTER IS SUPPLYING FIREWORKS TO EVERY BOY AND GIRL IN SANTA ANA AND ORANGE COUNTY

$1.00 WORTH OF FIREWORKS $1.00

And there is no limit to how many packages each boy or girl can have. A big package filled with all kinds of fireworks.

Your Fireworks Are Ready Now and Are Easily Earned

Begin now seeing all your friends. When you have a subscription bring or mail it to the Register office and get your fireworks now or file the order to your credit until near the Fourth. ....

FREE!!

FOR SECURING ONLY ONE NEW TWO MONTH'S SUBSCRIPTION TO THE REGISTER

The Fourth will soon be here. Just think of it—$1.00 worth of Fireworks Free—for every New Two Months' Subscription.

FIREWORKS

ON DISPLAY AT 307 WEST FOURTH STREET

STEIN'S STATIONERY

AND AT

The Register

CIRCULATION DEPARTMENT

Corner Third and Sycamore
PHONE 89

Subscriptions must be taken to extend two months or longer and delivery order must be signed by the subscriber. You need not collect in advance from your subscriber; carrier will collect at end of month. The Register is 65c per month in Santa Ana and Orange County; 90c per month outside Orange County.

Bring or Mail This Signed Order to The Register, Third and Sycamore

SANTA ANA REGISTER
DELIVERY ORDER

Date.....1929

I hereby subscribe for the Santa Ana Daily Register for the period of two months, and thereafter until ordered discontinued. I agree to pay for same at the rate of 65c per month.

Name..... Phone.....

Address..... Town.....

Order Taken by..... Phone.....

Address..... Town.....

¶ When you read The Register you get the best service on local, county, state and national sports, the field being entirely covered by competent writers and well-trained staff correspondents.

SPORTS

¶ Billy Evans, Henry L. Farrell, Frank Getty, Robert Edgren, George Kirksey and Davis J. Walsh are just a few of the sports experts who contribute regularly to The Register.

HOOKS AND SLIDES
Henry L. Farrell

DID YOU KNOW THAT—

Dr. "Fat" Spears, football coach at Minnesota, defending the integrity and virtue of the Western conference athletes, said—"The average Big Ten athlete comes on the athletic field as certified as a can of milk" . . . Walter Hagen, asked about the great 67 he turned in in the second round of the British open, didn't pop off about it—"Everything I tried worked for me," he said. . . . And it was disclosed that the American pros worked under an agreement to split all their profits equally. . . . And the British officials squawked about it. . . . And that Hagen got only $1400 as his cut when he might have netted $10,000. . . . If he had been out on his own.

* * *

HE DESERVES PRIZE

If there are to be any All-American awards this year for good sportsmanship, this department will make an early nomination. Our nominee is Chick Lang, the jockey.

Lang was sent to England by John Hertz to assist in the training of Reigh Count for the Ascot Gold Cup race and to ride him in the preparatory races leading up to the classic.

Lang is one of America's best jockeys, but he found strange conditions on the other side. Just as Steve Donoghue, England's greatest jockey, found difficulties when he came to this country to ride Papyrus, the English Derby winner.

Reigh Count lost his first three starts in England with Lang up. There were good excuses offered. Even by the ranking London turf writers. The trainer of the colt said he wasn't used to running on turf on smooth plates and that he would get around to it. The turf writers said the same thing.

* * *

CHICK IS NO YES MAN

But Lang didn't yes them. He told the owner and the trainer of the colt that he guessed he didn't know how to ride on English tracks because he couldn't judge pace on turf.

He suggested that a good English jockey be given a trial on the 1928 Derby winner and the suggestion was turned down promptly by the owner of the colt.

Lang, even though a lot of his reputation was at stake, insisted upon the experiment in the important Coronation Cup race. He had his way and Hertz retained Joe Childs, the first jockey of the King's stable, to ride Reigh Count and Reigh Count won the classic.

* * *

"I'M THROUGH," THE BOY SAYS

"That lets me out," Lang said after the race. "If Childs hasn't a mount for the Ascot race, he certainly ought to ride our horse. I know now that it was the rider and not the horse that made Reigh Count look bad in the races when I was up."

The owner insists, however, that Lang will have the mount in the Ascot classic.

* * *

COCHRANE IN FOR RAPS

The National league did the expected thing when it joined the American League in deciding to abolish the annual prize for the most valuable player.

The athletes who are thus deprived of copping an extra grand at the close of the season probably will blame "Mickey" Cochrane, the catcher for the Athletics. It was Cochrane's demand for a big salary kick that was said to have inspired the American league magnates to discontinue the award.

* * *

BUT DOESN'T RATE 'EM

But on the authority of Jimmy Isaminger, veteran Philadelphia writer, Cochrane didn't make any exorbitant demands and there was no serious argument with the club.

And if our opinion is worth anything Cochrane is the best ball player on the club and deserves all the dough he can get.

PYLE PLANS DERBY NEXT YEAR

Trip Limbaco Favorite Over Walker

BANTAMS CLASH TOMORROW AT FOUST'S ARENA

"Mexican Mickey" Walker, otherwise Bobby Garcia, gets an opportunity to make good a boast that he is a better fighter than the highly touted Filipino bantamweight, Trip Limbaco, in the feature attraction at Henry T. Foust's Orange County arena tomorrow night.

They clash over the 10-round route at 120 pounds, with everything pointing to a Limbaco win despite the Mexican's oft repeated assertion that Limbaco can't trim him.

"Mexican Mickey" got the brilliant idea that the Filipino wasn't so tough on the afternoon of January 1 when the pair drew up on even terms after a gruelling and slashing shindy at Pismo Beach. Walker, sorely out of shape and a 2 to 1 short-ender, gave Limbaco a nifty shellacking for six and a half rounds and then "blew up" to let Trip forge ahead and fight his way into a draw.

Better Than He Showed

Notwithstanding the Filipino's performance he is by far a better fighter than he showed that day and if in perfect or near-perfect condition ought to have "Mexican Mickey" doing an elevator act before the conclusion of the ten rounder.

Limbaco displayed something like his real class in turning back Joey Valarde, the San Bernardino Mexican, when he fought at the local club several months ago and when right Trip can come close to holding his own with the majority of little fellows parading among the front-flight hereabouts.

Limbaco gave "Dynamite" Murphy, the Sacramento kayo artist, a whale of a tussle in his most recent engagement. Walker is rounding into shape at the Main street gym while Limbaco is training at Barney Dempsey's Spring street quarters in Los Angeles.

'Club' Fighters in Semi

A pair of "club fighting" featherweights—Trench King a veteran who still is able to pitch his share of leather, and Frankie Quigley square off in the six round semi-final. Quigley also is a seasoned campaigner and is meeting King in his second fight after a long layoff. Frankie returned to the ring last week and gave Kenneth La Salle a torrid time in the semi-windup at Ocean Park.

The balance of the card measures up to the standard of the top spots. Ray Billilobis, Walker's stablemate, faces George Marcus in the six round special. The fours show Peter Jackson vs. Tiger Napoleon and Wellinton O'Connor opposing the young Santa Ana lad, Luis Echeveste, who trimmed Jimmy Martinez here last week.

'Baby Elks' Set For Tilt At Fullerton

Believing that victory will assure them of the Orange county championship, Santa Ana's "Baby Elks" are determined to beat Fullerton when they meet the Northern Orange county squad at Fullerton tomorrow afternoon in an American Legion baseball tournament game.

Manager Frank Faber thinks the other clubs in the race will forfeit to Santa Ana if the "Baby Elks" beat Fullerton decisively and let the locals enter the state playoffs.

Faber requests all his players to meet tonight at the American Legion clubrooms at 7:30 o'clock. The Santa Anans will have three pitchers ready for the Fullerton tussle, Kidder, Blower and Gordon. Kidder probably will start.

WHITTIER EASY FOR SANTA ANA STARS, 8 TO 2

A Whittier baseball team that was without either a first or second string pitcher was just a gentle lamb in the clutches of the Santa Ana Stars last night, the Southern California night baseball champions scoring in almost every inning to win as it pleased, 8 to 2.

Lloyd Johnson and "String" McDonald, slinging aces of the American league team, were prevented from appearing here by illness and employment, respectively, it was said, and Pickering, the visitors' third string gunner, proved a poor substitute. The Stars received Pickering cordially, making plenty of runs of their two pitchers and satisfactory progress for their own batting averages.

Joe Ochoa and Glenn Stockbridge worked five and four innings apiece, in that order, and neither had to "bear down." Whittier got its two rung off Ochoa in the fourth on successive doubles by Denny and Davis, a wild pitch and an infield out.

Santa Ana got one in the first on Hill's walk, an error and a fielder's choice; one in the second on two errors, a stolen base and Wilcox's sacrifice fly; two in the third on an error and hits by Merrill and Cole; one in the fourth on Schuchardt's pass, Hill's single and Davis' error; one in the seventh on Scott's triple and Rodriguez's error, and their last two in the eighth on singles by Hill and Merrill and passes to Preble and Scott.

Whittier

	AB	R	H	PO	A	E
Rodriguez, ss.	5	0	0	3	2	3
Sepulveda, rf.	4	0	0	2	0	0
Denny, lf.	4	1	3	2	0	0
Davis, cf.	4	1	2	0	0	2
Sucksdorf, 1b.	4	0	1	11	1	1
Rasmussen, c.	4	0	2	2	0	0
Henry, 2b.	4	0	0	3	3	0
Jertberg, 3b.	4	0	0	0	6	0
Pickering, p.	3	0	0	0	1	1
Totals	36	2	8	‡23	13	7

‡Foote out in fifth, hit by batted ball.

Santa Ana

	AB	R	H	PO	A	E
Schuchardt, cf.	5	1	2	1	0	0
Hill, 3b-ss	4	2	2	1	2	1
Preble, 2b-1b.	4	1	0	4	2	0
Merrill, rf.	5	1	3	1	0	0
Scott, 3b.	2	1	1	0	0	0
Cole, 1b.	2	0	1	4	0	0
Nelson, lf.	5	0	1	2	0	0
Foote, ss-2b	3	1	0	1	0	0
Wilcox, c.	3	0	0	11	0	0
Ochoa, p.	2	0	0	0	1	0
Stockbridge, p.	2	1	0	1	0	0
Totals	37	8	10	‡26	5	1

‡Sucksdorf out in fourth, hit by batted ball.

Summary

Three base hits—Scott. Two base hits—Davis, Denny, Schuchardt. Sacrifice fly—Wilcox. Bases on balls off Ochoa 1, off Pickering 4. Struck out by Pickering 1, by Ochoa 6, by Stockbridge 4. Double play—Rodriguez to Henry to Sucksdorf. Stolen base—Schuchardt. Scorer—Scott. Umpires—Corey and Pears.

CROWDS TO HELP DECIDE OPEN GOLF TITLE

Here are five big shots in the open championship to be played over the Winged Foot course at Mamaroneck, N. Y. No. 1 is Walter Hagen, holding the cup he recently won in the British open; 2 is the Atlanta lawyer, Bobby Jones; 3 is Horton Smith, who mopped up everything he saw during the winter; 4 is Leo Diegel, who looms as a threat this year, and 5 is Johnny Farrell, last year's open champion.

By HENRY L. FARRELL
(NEA Service Sports Editor)

The experts who figure out such things are almost of one mind that the big five in the national open golf championship are Johnny Farrell, the defending champion; Bobby Jones, the amateur champion; Walter Hagen, the British open champion; Horton Smith, the boy wonder of the pros, and Leo Diegel, the professional champion.

The golfers themselves probably are of the same opinion although they have a fatalistic way of reasoning that anything can happen in an open tournament.

Can't Drive Through 'Em

But the golfers are talking on another subject and it is a strange subject for golf. They are saying that there is going to be a lot of trouble on the Winged Foot course at Mamaroneck where the championship starts, June 27.

"There'll be hell from the crowds on that course," Walter Hagan said a few days ago. Hagan added that he wasn't annoyed by their presence around him, but that it was impossible to drive through a crowd.

There have been problems about crowds in the past but the Golf association apparently is more concerned about the tournament this year than ever before because it has issued instructions that only professional photographers from the news picture agencies will be permitted on the course with cameras.

Center of Golf Population

The point is that New York hasn't been close to a big championship for a number of years. The course where the open is to be played this year is only about 40 minutes from Grand Central station on special trains and the territory near the course is one of the hottest beds of golf in the country. The association is anticipating that thousands instead of hundreds will follow the matches. And, of course, the crowds will be following the good players.

Joyce Wethered, British woman champion who recently defeated our Glenna Collett, is regarded as one of the greatest players in the game. Yet she retired several years ago from championship competition because the crowds bothered her. She was persuaded to return this year.

There is no doubt that crowds bother the players. Johnny Farrell might not have won the American open last year if he had not had the fortune to get out of a pairing with Bobby Jones. The crowd almost ruined Farrell, who had to go around the first two rounds with Jones.

Forgot All About Farrell

Farrell, with commendable courtesy, gave the honor to Jones on the first tee and from then on for two rounds Farrell had to fight his way through the crowd. As soon as Jones would make a shot, the crowd would swarm into the fairway and rush for a point of vantage to see the great Bob make

(Continued on Page 19)

STARS MAKING GREAT RECORD IN NIGHT BASEBALL; BEATEN ONLY TWICE IN 17 CONTESTS

Records are sometimes indefinable objects but there is no gainsaying that Santa Ana's sensational shooting Stars are dancing a rapid foxtrot this season through all comers in night baseballdom. The chronicles disclose the fact that those Stars have won 15 of the 17 games they have played against the best teams in Southern California, have yet to be shutout and that their two games on the wrong side of the ledger were lost by one-run margins. They have scored 123 runs, an average of seven a game, as against 36, an average of two a game, for their opposition.

Santa Ana has beaten Riverside, Whittier, and Corona, three of the four best teams in the American league. They have not yet met Arlington, the other member of the "Big Four" of that confederacy. They have defeated Garden Grove, Orange, Olive, Huntington Beach and, in practice, Long Beach. Anaheim is the only team which Santa Ana has been unable to drop for the count, and the Stars get a chance to do that at Anaheim Friday night.

Here's Team Record

The club's season record follows:

Santa Ana 3, Riverside 2.
Santa Ana 7, Whittier 3.
Santa Ana 8, Olive 4.
Santa Ana 8, Whittier 0.
Santa Ana 10, Glendale 1.
Santa Ana 3, Garden Grove 1.
Santa Ana 5, Long Beach 3.
Santa Ana 1, Anaheim 2.
Santa Ana 7, Riverside 5.
Santa Ana 9, Huntington Beach 4.
Santa Ana 7, Corona 0.
Santa Ana 17, Olive 1.
Santa Ana 12, Riverside 5.
Santa Ana 5, Orange 0.
Santa Ana 1, Long Beach 2.
Santa Ana 11, Garden Grove 1.
Santa Ana 8, Whittier 2.

Santa Ana's team was selected after an exhaustive survey of the best available talent of residential players. Every man on the squad must, by league ruling, make his home in this city.

Horace Snow, field manager of the squad and one of the veterans in point of service, is employed at Baker's bakery.

John Wilcox, business director, is a salesman for the Pacific Pipe and Supply company.

Joe ("Zuse") Ochoa, one of the first string pitchers, is employed at the Kinslow Machine shop.

Glenn Stockbridge, another star pitcher, is an engineer for the Orange county flood control department.

Coaches at Tustin

First Baseman Ralph (Bill) Cole is head athletic coach at Tustin high school. He is one of the veterans of the team.

So is Elwayne ("Eeny") Wilcox, star catcher, who is part owner of the El Corral service station.

Bill Foote, second sacker, is baseball coach and assistant football mentor at Santa Ana high school. He formerly coached at Point Loma high school and played ball at the University of Minnesota.

Darwin ("Pee-Wee") Scott, hard-hitting third baseman, is manager of the Excelsior Creamery company's branch at Anaheim.

Liston ("Memphis") Hill, shortstop, is a night checking clerk for the Pacific Electric. He gets his nickname because he originally hailed from Memphis, Tenn.

Collects for Gas Concern

Wayne Nelson, left fielder and another veteran, is a collector for the Southern Counties Gas company.

Orville Schuchardt, the best outfielder in night baseball, captained by the Santa Ana high school team in 1928. He is employed as shopman by the Herbert L. Miller tire agency.

"Rosey" Merrill, right fielder, is employed as yardman at the El Corral service station.

George Preble, utility infielder and outfielder, draws plans for the Barr Lumber company.

CHORUS GIRLIES CLAIM PAY DUE FROM 'FOLLIES'

LOS ANGELES, June 18.—F... his expensive suite in a lead... downtown hotel, C. C. Pyle to... reiterated that he was prepared... pay out the promised $56,500... winners of his just completed tra... continental footrace. He also... nounced plans for another "Der... next year.

Simultaneously he conside... two more or less unpleasant i... dents brought about by disgrun... participants in the cross cou... trek—by racers and by chorus g... who appeared in his "Follies" r... show.

The chorus girls said they ha... received their pay and told ... Prosecutor Nix they would ap... to the state labor bureau here.

Three racers claimed that in... dition to their $300 entrance ... each, they entrusted Pyle with ... sonal funds which they were... draw on for meals as the race ... gressed. They haled him before ... city prosecutor late yesterday ... said that even after dropping ... of the race in the East he had w... held their money.

Pyle Denies Charge

Pyle denied the charge. Whe... said his attorney had the mone... pay the trio, the investigation ... dropped. Troy Trimble, Los A... les, claimed $85; Anthony Wen... ger, Boston, $25, and Nils Nel... Chicago, $201.

Meanwhile, Pyle announced ... 15 prize winners in the foot... would be paid late this week, p... ably Thursday, when his accco... ants finish checking elapsed ti...

Pyle announced also that he p... to give sporting Los Angeles a t... in the form of a race—eithe... marathon or a 26-hour team ... Of course Pyle will have his d... winners in action. By winning ... automatically became under... tract to him for two years an... will get 50 per cent of their pr... in any promotion for them st... by him.

Plans 1930 Derby

John Salo, the Passaic, N.... traffic cop who won the derby... $25,000 first money, had not ... any plans as yet for the futur... and Pyle will confer within a... or two and the immediate pro... probably will be the event her...

As for next year's Derby, ... has started to plan already, ... before the 1929 layoff. He sa... may have been a big loser in... but he is "sitting pretty" now...

"I was disappointed when ... 6000 people paid to see the fir... he said, "but they liked it and t... tell 200,000 people during the ... Next time we'll be able to ... park big enough to hold those ... want to be on deck."

Leo Lermond Ru... Year's Best M...

NEW YORK, June 18.—Leo... mond established himself as ... outstanding miler of the 1929 ... and field season here last ... when he won a special mile ... a great field at the Yankee ... dium in 4 minutes, 13 seconds ... fastest time of the year.

This mark is more remar... in view of the fact that Lern... who runs for the Boston A... has been running the mile ... infrequently and made his ... serious try at that distance ... last winter during the indoor ... son.

BABE RUTH, MAN WITH GREAT HEADACHE, RETURNS TO YANK LINEUP FOR SERIES WITH A'S

By DAVIS J. WALSH
(International News Service Sports Editor)

NEW YORK, June 18.—George Ruth, alias Herman, the man with the most magnificent headache in the world, is to come up out of the iodoform, a new man and maybe a better one, and pour himself a uniform full of ball player, perhaps today but almost surely tomorrow. His entrance cue has been timed perfectly for the "kill or cure" series with the Athletics, starting Friday, the Babe having been cast to play the boy hero, Joe Gum, who hastens home in time to save the family estate from Connie Mack, the grasping squire.

I think the original role called for broad comedy, since it looked at one time as though there would be nothing to save, except maybe the amusement tax. The Athletics were nine games in front Saturday night; today, this has been cut down to 7 1-2 and, with a five-game series coming up, the situation is almost as serious as a black necktie.

It may be that the Athletics, always a bit precocious and whimsical, have selected this disadvantageous moment to have their first slump of the year.

Anyhow, they have just blown two in a row to the Indians, which may be a slump or just a slump. I'm always a little confused about things like that. However, all they have won in the last five years is 25 out of 30, for a percentage of .833. The writer will take that and, being big in these matters, will let you have something else; for instance, a plate of brown gravy for the front of your vest.

Still, twenty-five out of thirty is liable to forget some of its appeal when one has won none out of the last two. And that 7½ game lead with a five-game series coming up has a strangely ominous sound.

It was back in 1921 that precisely the same statistics were available before a September series involving the Pirates and Giants. The former were paying themselves off on the pennant, for being 7½ games to the good with the end of the season three weeks away, they couldn't go wrong, could they? Maybe they couldn't; all I know is that they did.

The Giants swept the five games before them, sent the Pirates out of town behind a 2½ game lead and then caught and pased them within a week, never again to be headed.

So much for history. It may have nothing to do with the present or it may have all to do with it. I simply happen to feel that it is not an altogether reassuring sign that the Athletics are losing ball games even before they get to the Yankee stadium.

Moreover, you can go and bet on the idea that, any club playing .833 baseball through five weeks of major league race, is due to lose a few ball games, starting soon and ending somewhat later. If the Philadelphia ball club is to have its inevitable slump now, so much the worse for it and the better for league-interest. It will mean that a race has been made out of pageant.

No particular harm will be done anybody. The Athletics will win the pennant, anyhow, and after this happens, the Bronx can then go home and turn its attention to something important.

MISS BURKHARDT WINS

BERKELEY, June 18.—Having captured the women's title in the Pacific Coast tennis championships here, Ethel Burkhardt, five-foot of remarkable speed and strength, prepared today to invade the east. Miss Burkhardt defeated Mrs. L. A. Harper yesterday 6-4, 6-0.

Stribling Floors 'Babe' Hunt, Wins

WICHITA, Kan., June 18.—The largest crowd ever attending a boxing match in Kansas saw W. L. ("Young") Stribling, Georgia heavyweight, wallop "Babe" Hunt, pride of Oklahoma.

Stribling floored Hunt for a count of nine in the fifth. It was the first time the Oklahoman ever had been taken off his feet. Then Hunt rallied. The fight closed after 10 rounds with the oil field giant slugging toe-to-toe with Stribling.

SCHUBLE IS GAME

Although Heinie Schuble, Detroit shortstop, was struck in the face by a batted ball in a recent game, he kept on playing. After the game it was discovered a bone in his cheek had been broken.

EXPECT INTERNATIONAL A.A.U. TO ACCEPT SIMPSON'S RECORD

BY FRANK GETTY
(United Press Sports Editor)

NEW YORK, June 18.—The International Amateur Athletic federation, when it meets next year, undoubtedly will put its official "o.k." on the record of 9 2/5 seconds for the 100 yard dash established by George Simpson of Ohio state.

Already the Amateur Athletic union, governing body of track and field athletics in the United States, has indicated that it will approve the new time.

Once, years ago, Bill Curtis, arbiter of such matters, tossed a 9 2/5 seconds record into the waste basket on the arbitrary theory that "no man can run that fast."

The A.A.U. is inclined to be more broad minded, and there is no reason why the I.A.A.F. should not be likewise. It seems that conditions at Chicago when Simpson made his record were entirely fair for all concerned. There was no wind at his back, no reason to doubt his ability to do it.

That an athlete has finally achieved 9 2/5 for the century comes as no surprise, after what the youngsters have been doing thus far this spring. In nearly every meet, several have equalled the former world's record of 9 3/5, while the watches have been catching others in 9 5/10.

The I.A.A.F. still does not recognize records in tenths of seconds, so Simpson had to chip a whole fifth of a second off the best previous mark in order to get out in front all by himself.

It is just as well he did so. If 9 3/5 had to stand on the record books as the best time for the 100 yard dash, there would be hardly room enough for the names of those who have equalled that time.

WEDNESDAY NIGHT IS
FIGHT NITE
MAIN EVENT—10 ROUNDS, 120 LBS.
"Mexican" Mickey Walker vs. Trip Limbaco
SEMI-WINDUP—6 ROUNDS, 126 LBS.
Trench King Vs. Frankie Jones
SPECIAL EVENT—6 ROUNDS, 128 LBS.
Ray Billilobis Vs. George Marcus
SECOND BOUT—4 ROUNDS, 128 LBS.
Peter Jackson Vs. Tiger Napoleon
CURTAIN RAISER—4 ROUNDS, 118 LBS.
Luis Echeveste Vs. Weldon O'Connor

KEYS FITTED
LOCKS REPAIRED
Hawley's SPORTING and RADIO
Opposite Post Office—Phone 165

WEDNESDAY NIGHT! is Fight NIGHT in Santa Ana!

UTTLEY'S
EXCLUSIVE STORE FOR
MEN!
We carry a complete line of men's furnishings, such as Ties, Shirts, Socks, Hats, Sweaters, Underwear, etc. If you want quality at low cost, it will pay you to visit
UTTLEY'S
311 North Broadway
Between Third and Fourth Streets

HMELING AND OLINO WORK RD FOR BOUT

By GEORGE KIRKSEY
(United Press Staff Correspondent)

Y YORK, June 18.—Two forighters are getting themselves pe to battle for the position ing contender for the vacatvyweight boxing champion t Yankee stadium June 27.

n Max Schmeling of Germeets Paolino Uzcudun of in a 15-round bout on the und program, the outcome help to solve the muddled veight situation.

s been almost a year since Gene Tunney quit the ring and little progress has been made towards selecting his successor.

The five leading heavyweights, without any attempt to rank them, are Schmeling, Paolino, Jack Sharkey, George Godfrey and Jack Dempsey.

Godfrey can be ruled out because of racial barriers. Dempsey can be set aside until he definitely makes up his mind to fight again.

So the winer of the Schmeling-Paolino bout against Jack Sharkey in September would just about settle the first leg on the Tunney-Muldoon championship trophy.

Sharkey hadly has the qualifications to war the heavyweight crown, but h's the man the next champion ha got to lick.

In four fiats in this country Schmeling ha elevated himself into a favorabl position from which he may go onto win the title.

After watching Schmeling in action, Harry Ertle, New Jersey referee who as the third man in the ring for e Dempsey-Carpentier fight, compared Schmeling to the Dempsey Toledo.

"Schmeling the greatest heavyweight since e Dempsey of Toledo," Ertle sai "he's still a novice but he has ev thing a real fighter needs inclu ng strength and punching pow. His left hand was a surprise tone and his right hand is the best I've seen in a long time.

KEYS FITTED
Factory Methods
Locks Repaired
HENRY'S CYCLE CO.
West Fourth Phone 701

CLUBMEN SWAT COCHEMS, BEAT CREAMERY, 11-3

Showing the class that kept them at the top of the league for six weeks, the Auto Club of Orange County easily defeated the Excelsior creamery, 11 to 3, in a Twilight league game in the Bowl yesterday.

Humphrey, winning chucker, blanked the Excelsiors outside of the fourth when he allowed three runs on three walks, two singles and two sacrifices. He was stingy with his hits, allowing only four singles while the Clubmen were pounding Cochems, Excelsior pitcher, for 11 bingles, including home runs by Valentine, Bowe and Eastman.

The winners picked up two in the first on two homers, got one in the second, one in the third, two in the fourth, and three in the sixth. With the exception of two men, the whole team hit at least once and three players connected for two bingles. George Berry, the third member of the Berry tribe to join the squad, got two hits and two runs in three times at bat in his first game. Davidson had the same number of hits and runs.

The Courthouse and Orange County Title company play today while Wednesday will match the league-leading Shell Oils and the Dennis Printers. The Shells are ahead of the Auto Club only because they have played one more game. Both teams have lost once.

The box score:

Auto Club	AB	R	H	Excelsior Co.	AB	R	H
Miller, 1b	3	1	1	Jones, 2b.	2	0	0
Val'tine, 3b	4	2	1	Cochems, p	4	0	0
Bowe, lss	4	1	2	Dugdale, lf	2	1	0
Eastm'n, 2b	4	1	1	Forney, c	2	1	1
C. Berry rf	3	0	1	Ray, lss	3	1	1
C. Berry, rf	3	0	1	Whitten, cf.	2	0	3
H'mphrey p.	3	0	0	Sum'ville 3b	2	0	0
B. Berry lf	3	1	1	Sutton rf-1b	2	0	0
Speed, c	3	1	0	Burns, rss	1	0	0
Dav'son rss	3	2	2	Early 1b	1	0	0
G Berry cf.	3	2	2	Van Hoy rf	1	0	0
Totals	33	11	11	Totals	23	3	4

LEAGUE LEADERS IN EIGHT-GAME SERIES

SAN FRANCISCO, June 18.—The events of this week's games in the Pacific Coast league will cast their shadows a long way before them and may have much to do with the final standings.

The most important series will be the scheduled eight-game clash between the league-leading Missions and the second-place San Francisco Seals, the results of which may shift the entire standing of the first three teams.

Oakland, in third place, meets Seattle, and unless they go into an unexpected slump, will benefit no matter who wins the series between the Reds and Seals.

Los Angeles and Hollywood, in fourth and fifth places respectively, will put on an inter-city series, while the lowly Portland Ducks will entertain Sacramento, another second division team in the north.

RECORDS SET ON BAY WILL STAND, BELIEF

NEWPORT BEACH, June 18.—Engineers again measured the upper channel boat-race course in Newport bay and today certified the mile straightaway course to be a full mile in length. This, it is said, will remove all doubt as to the five world records established in the mile trials by the outboard motorboats Saturday being officially recognized.

The engineers found, however, that the three-mile course was about 1200 feet short, the shortage being apparently due to the drifting of the buoys at the eastern end of the course, owing to the high tides which prevailed Saturday and Sunday. The marks made at the races Sunday, therefore, will not be recognized as such for the three-mile distance.

LUTZE HEADS MAT SHOW

LOS ANGELES, June 18.—Nick Lutze, the backward body slam expert, will head the next wrestling card at the Olympic June 26. His opponent has not been named.

When We Clean Blankets
WE store them free. Moths will not be anxious to live in them if they are clean. Ours is a blanket cleaning service that makes them fleecy, pure and comfortable.
WASHINGTON CLEANERS AND DYERS
PHONE 3452 W 1311 N MAIN ST.
SANTA ANA

BASEBALL STANDINGS

COAST LEAGUE

	W.	L.	Pct.
Mission	52	27	.658
San Francisco	50	33	.602
Oakland	57	36	.566
Los Angeles	42	40	.512
Hollywood	39	40	.494
Sacramento	87	47	.440
Seattle	29	48	.377
Portland	27	52	.342

Yesterday's Results
No games scheduled.

Games Today
Hollywood at Los Angeles.
Mission at San Francisco.
Oakland at Seattle.
Sacramento at Portland.

NATIONAL LEAGUE

	W.	L.	Pct.
St. Louis	35	21	.625
Pittsburgh	33	20	.623
Chicago	30	20	.600
New York	28	22	.560
Philadelphia	22	27	.449
Brooklyn	20	30	.400
Boston	19	31	.380
Cincinnati	19	35	.352

Yesterday's Results
Pittsburgh, 2; Cincinnati, 1.
St. Louis, 13; Chicago, 3.
(Only games scheduled.)

AMERICAN LEAGUE

	W.	L.	Pct.
Philadelphia	39	13	.750
New York	31	20	.608
St. Louis	32	23	.582
Detroit	31	29	.517
Cleveland	26	27	.491
Washington	20	31	.392
Chicago	21	37	.362
Boston	17	37	.315

Yesterday's Results
Boston, 6-3; Detroit, 5-8.
Chicago, 6; Philadelphia, 4.
(Only games scheduled.)

CITY LEAGUE CLUBS PLAY THREE GAMES

Santa Ana City leaguers will swarm into the Sixth and Olive street Bowl tonight, tomorrow and Thursday, resuming their mad chase for the championship of the first half of the split season which has only three more weeks to go.

El Corrall and the Barr Lumbermen tangle this evening with Horace Snow and Warren Sullivan scheduled to start on the hill. The Tiernan Typewriter company and the Kinslow Machine shop, joint holders of first place and undefeated, mix tomorrow in a "natural." Walt Jordan and "Zuse" Ochoa will be the chuckers. The Santa Ana Ice company and the Hawley sporting goods club, with Jerry Heard and "Tex" Bergman as rival pitchers, collide Thursday.

ANOTHER COOMBS

Raymond Coombs, nephew of the famous Jack Coombs of the old Athletics, has been a star athlete for the Exeter School for Boys and Connie Mack is said to have his eye on him.

SANTA ANA 20-30'S BEAT POMONA, 15-9

Santa Ana's 20-30 club baseball team today was in a tie with Riverside for first place in the Southern California 20-30 club league following its victory over Pomona, 15 to 9, at Olive last night. The locals will play at Corona next week.

Wayne Louderback pitched for Santa Ana and Trickey caught. Anderson, Robertson, Bowe and Finley started in the infield and Westgate, Ewert and Winters in the outfield. Smith, Beckman, Breeding and West were substitutes.

Before the game, the Santa Ana and Pomona 20-30 clubs held a joint meeting at the Santa Ana cafe. Roscoe Conklin, Gene Smith, Frank Humphrey and Harry Jensen were initiated into the local organization.

Jack Dempsey To Visit Salt Lake

LOS ANGELES, June 18.—Jack Dempsey and Gene Normille, his former manager, are scheduled to leave for Salt Lake City tomorrow on the Western Air Express passenger plane. Dempsey plans to visit relatives there and will return within a week, it was said.

FIGHT RESULTS

CHICAGO, June 18.—After ten rounds of clever boxing Les Marriner, Chicago heavyweight, was awarded a decision last night over Jack Dorval, Emporium, Pa.

BRADDOCK, Pa., June 18.—Joe Dundee, welterweight champion, scored a technical knockout over Billy Alger, of Arizona, here last night when the latter's seconds refused to allow him to answer the bell at the start of the ninth round.

BUFFALO, N. Y., June 18.—Jimmy Goodrich, former lightweight champion, won a 15-round decision over Mushy Callahan, recognized by the National Boxing association as junior welterweight champion, last night.

PHILADELPHIA, June 18.—Leo Lomski, Aberdeen, Wash., light heavyweight, won a 10 round decision from Matt Adgie, of Philadelphia last night.

NEW YORK, June 18.—Al Singer, Bronx junior lightweight, furthered his comeback drive last night by taking a 10-round decision from Augie Pisano, New York.

BOSTON, June 18.—Johnny Risko, Cleveland heavyweight, was disqualified in the fifth round of his bout with George Cook, Australia, here last night when Referee John Martin allowed a claim of foul.

ABOUT NICK ALTROCK

Nick Altrock started playing ball with Pickering, O., in 1896. He pitched three games the first week and was handed $3.50.

Now try and burn my house down! I'm insured by
Holmes Protex 816 for Homes

Said the Man from Michigan TO THE Man from Iowa

"A VISIT back hom ill be our summer vacat. And I wouldn't miss it fo lot—the chance to renew olcendships, to relax and rest ofine train en route and to see t is going on in other parts of country. To make it an all-nd vacation, we're going thn Yellowstone Park enroute"

"I can't think of amg," *said the Man from Iou* that I'd rather do myself!"

Low Sumer Excursiofares
back est
begin y 22
Make Reserva NOW!

Greatly reduced round trip farctive from May 22 to Sept. 30– final retuit Oct. 31—to practically any point in tited States and Canada. You may visit Salt Lake City, Denver, Colorado Sprnd Rocky Mountain National Park witextra railroad fare. Beginning June 1, re fares will be in effect to Yellowstone on-Bryce-Grand Canyon National Park

Some Bargain Exens:

Albany, N.Y.	$146.30	Helen.	$ 62.13
Baltimore, Md.	145.86	Kansmo.	75.60
Boston, Mass.	157.76	Milwa'is.	93.90
Butte, Mont.	55.85	Montre.	148.72
Chicago, Ill.	90.30	New YY.	151.70
Cleveland, Ohio	112.86	Omah.	75.60
Colorado Springs	67.20	Phila Pa.	149.22
Dallas, Texas	75.60	Salt L Utah	40.00
Des Moines, Iowa	81.55	Wash. C.	145.86

Wonderful Meals and Exed Service on These Famous
LOS ANGELES LED
GOLD COAST LED
CONTINENTAL LED

Special Train—y 22
On the day Summer Excursion Fare effective—May 22—Union Pacific in addition lar service will run a special train on a 68-hour to Chicago. Leave Los Angeles 9 a.m.—arrive C.m. Standard Pullman and tourist sleepers, on car and dining car.

Booklets and full information dadly furnished at any Union Pacon

nion Pafic
THE OVERLAND ROUT
W. A. SHOOK, G.
305 N. Main Street, Santa Ana, Calif.—1877

What Famous Users Say About Richfield

CAPT. WILKINS

"Richfield Gasoline served our Whirlwind splendidly during twenty-two hours of Arctic flying in temperatures ranging to forty-eight below on our flight across the top of the world. During our efforts to explore the unknown Arctic, we have used Richfield Gasoline under all conditions and temperatures with the utmost satisfaction."

INTREPID explorer and adventurer, Captain Sir Hubert Wilkins! Captain Wilkins was knighted by King George of England for his 2300 mile dash across the frozen Arctic in a single motored, Lockheed Vega monoplane. With his pilot, Lieut. Carl Ben Eielson, he is one of the only two humans who have ever flown over the top of the world.

His exclusive choice of Richfield for the severe flying conditions of the Arctic is tribute to Richfield's performance and is compelling proof of the qualities that have made Richfield the choice of such world famous men as Fred Duesenberg, Anthony Fokker, Art Goebel, Harry Miller and scores of others.

These are the same qualities you need in the gasoline you use in your *own* car — instant speed and acceleration, greater power and mileage.

RICHFIELD The GASOLINE OF POWER
RICHFIELD Ethyl ETHYL

RICHFIELD

Published every evening (except Sunday) by the Orange County Printing and Publishing Company, 220 N. Sycamore, Santa Ana, California. J. F. Burke, Publisher-Editor; Mary Burke King, Associate Editor; Loyal Kletzein King, Business Manager. TELEPHONES: Advertising, 87; Subscription, 89. News 29.

Member United Press Association (leased wire) and Audit Bureau of Circulation

People's Paper for All Orange County

Santa Ana Daily Evening Register

SUBSCRIPTION RATES—By carrier: $7.00 per year; $3.75 for 6 months; 65c per month. By mail, payable in advance in Orange county: $7.00 per year; $3.75 for 6 months; 65c per month; outside of Orange county: $10.00 per year; $5.25 for 6 months; 90c per month; single copies, 3c. Entered in Santa Ana post office as second class matter. Established November, 1905. "Evening Blade" merged March, 1918; "Daily News" merged October, 1923.

EVENING SALUTATION

"Industry stands for quantity—art for quality."
—Ernest Bloch, musician and composer.

TARIFF REVISION METHODS

Whatever else we may think of the vote on the Borah and Jones resolutions, those votes certainly clarified the atmosphere as far as the relation of the Senators to the farmer and the tariff is concerned. Senator Borah's resolution was for the purpose of placing the Senate on record in favor of confining the new tariff law to increases only on those articles which would aid the farmer.

Senator Borah undoubtedly took this position in the firm belief that the farmer is the only class, taking them as classes, which might be protected by a tariff law, and which needs any such added protection today. We suppose he assumes this position because of the general prosperity there is in the country, and the great profits which most companies are making which are engaged in the manufacture of protected articles, like steel and aluminum. He believes further that the increase of the tariff on everything else that the farmer bought, even though there was a tariff placed upon his own products, would not materially help the farmer. Hence his object in putting the Senate on record and in order to serve notice on the world and to the farmer that since legislators were called together for the primary purpose of helping the farmer, that they proposed to do it with a will.

Senator Jones' amendment, while apparently not far afield from the intent of that of Senator Borah, was very seriously different. His proposition was to confine it to the farmer, except such other institutions as could show very serious need of it. Of course, the Senators realize that the Jones resolution would open up the bill to all for there is none who asked for an increase of tariff but what can bring forth arguments satisfactory to themselves and satisfactory to scores of others that it is a distinct benefit to the institutions, to labor and to the United States generally to have that tariff increased. Hence the Jones resolution would have no serious effect whatever, other than to fool the people into believing that there was going to be a different basis for discussion and the law than there really is. Under the Jones' resolution, any article would be up for discussion. The only question would be as to the needs and the benefits derived. Under the Borah resolution it would have to be directly related to the products of the farm.

Senator Johnson voted against the Jones resolution. Those who were opposed to it we should naturally expect would have been in favor of the Borah resolution, and all of the extremely high tariff men would be in favor, naturally, of the proposition proposed by Senator Jones. Senator Johnson voted against this, indicating that he desired to limit it to the farm. When Borah's resolution immediately came up for action, Senator Johnson voted against this also. We cannot harmonize these two votes. It is possible that Senator Johnson can.

Headlines you never see: "Lindy Dines 40 Newspapermen at Morrow's Main Home."

AN ALUMNI COLLEGE

Lafayette college has announced "the first session of the first alumni college in the country," which will be held during the week following commencement. It is by this means that this college is pioneering in the business of solving the problem of the riotous alumni and also taking a step to attract the less riotous alumni back to their alma mater.

Protests have been voiced recently by alumni who are not inclined toward hilarity, poking fun at the whole class reunion idea as it has developed, and there are many who are in hearty accord with those who have spoken out.

Class reunions satisfy curiosity but little more. Whatever became of Bill and of John is rather a consuming interest as one travels back to the reunion but after a hearty greeting of Bill and John and the curiosity is sated, what next? In five years and ten years and fifteen years Bill and John and Herbert have developed divergent interests. Most Bill and John classmates, unless they have kept in close contact, in which case they don't go to class reunions to renew their contact, are boring to each other.

The alma mater has missed an opportunity, through the reunion period, to give its graduates an opportunity to keep in touch with their intellectual interests and those who share their intellectual interests. A few good lectures on science, psychology, economics, history and literature, once a year at the alma mater would serve to orient the graduates in the new trends and would prove the means whereby the university and college would serve them as they exist to serve those who come to them, intellectually. Such a plan would draw together those classmates who have interests in common and bases for a continued or renewed friendship.

The Lafayette alumni college idea is based in the presumption that the graduates will appreciate becoming students again for a week, not merely, as the Christian Century puts it," to be rah-rah boys under a handicap of gray hairs, rheumatism, and a thickened waist line."

THEIR CHARMING MANNERS

A woman psychologist advised four men in an audience in Los Angeles yesterday to "cultivate your charm of manner in the home." How is that for advice to the species which has regarded "comfort" as synonymous with "home"? Most of them feel that marriage isn't worth the sacrifice necessary to exchange a few degrees of comfort for "charm of manner."

GENERAL BRAMWELL BOOTH

In the death of General Bramwell Booth, our generation has lost the activity of a man who, like his father, knew but one purpose, and that the regeneration of men. The Salvation Army under his leadership continued its active evangelistic and social service work throughout the world.

It was unfortunate, both for the organization and for General Ballington Booth, we believe, that the misunderstanding between him and his brother came and a division was effected resulting in the organization of the Volunteers of America, for while the Volunteers have done a fine piece of work, they have done nothing that the Salvation Army was not doing, and General Booth, we believe, would have been most effective in the greater organization.

It did not seem to seriously affect, however, the work of the Salvation Army, as directed by General Bramwell Booth, and his devotion and leadership while not equal to that of his father, yet was an effective and conserving one. It is impossible to place a just estimate upon the life and character of a man or of a family which has made such a contribution to the religious and social welfare work of their generation as have Bramwell Booth and his family. There is no religious organization which is more highly considered today for its wise and sympathetic work among the poor and the unfortunate than is the "Army." We believe we are safe in saying that its evangelistic work has not been as much pronounced in the late years as its social work for the needy, but it has been sufficient to be the aiming purpose of its social service work and to insure a sympathy and guidance that has made of real value the humanitarian department of its activity.

No one, who has visited the place where General Booth made his start in the old White Chapel district of London and sat in that room overlooking the territory in which the poorest of that great city dwelt, and there contemplated the history of the Booth family and their sacrifices and the early days of the Salvation Army, can help feeling that he, as one of the great family of men, owes a debt of gratitude to General William Booth and his interesting and devoted family.

If it is privileged to those souls who have passed on to watch the trend of events in the world which they have left and if they have similar senses to those which we possess, we are sure that General Booth must view with joy and satisfaction the work that is being carried on by his family and the great organization which he founded, and he must be happy in the realization that it is doing such effective work in alleviating pain, hunger and distress, and pointing a humanity constantly to a higher and better way.

Where Did You Get That Hat?

Manchester Guardian

The stoutest barrister that ever "ate his dinners" would be "unseen" if he rose before a judge without wig and gown, and the same sort of curious tradition still survives in that natural home of revolution, romance and respect for procedure—the British House of Commons. The largest member of parliament imaginable—that is to say, the widest in girth and the tallest in height—would still be undiscoverable by the speaker and his deputies if the monster had so little sense as to rise without a hat on its head "when raising a point of order after a division has been called." This ruling, rarely written but most religiously understood, has been one of the jokes of parliament for a long time; in the slightly older days when most members carried their hats with them into the chamber in order to be prepared for an emergency there were many tales about those who had forgotten that duty and who equipped themselves suddenly for the unexpected call by snatching the altogether inadequate hat of a neighbor. But recently the honorable member for the South Division of Leeds—very naturally a Labor member, for what other party would be more at home in calling attention to horrid encroachments of privilege and tradition on the natural instincts of humanity?—took occasion to ask the Speaker whether a rule "so difficult, irksome and practically impossible" might not now be abandoned, particularly in view of the fact that women members especially find it a little difficult to swap hats so swiftly and easily as the mere man who is faced with a sudden crisis of outcome, conscience and procedure. The speaker's view appears to have been that the problem might be left to the discretion of the House, with the guiding suggestion that since, when the rule about hats and points of order was framed, there can have been no idea that it would ever apply to women it should not be taken as applying to them at the present minute. It seems a wise and appropriate judgment. Man, the natural inventor of traditions, will continue to be bound by it. Woman, the innovator, will go her own way, with the continued acceptance and respect of the more timid male.

Beautifying the Potato

Christian Science Monitor

A box of potatoes, reclining at an angle of 45 degrees against the counter of a corner grocery store, rarely sends one into ecstasies. Relatively speaking, there may be some handsome potatoes, but as a whole they are a homely lot. Even the carrot and the beet are justified in demanding higher marks in vegetable beauty contests. And the cabbage, the first lieutenant in the ensemble known as the New England boiled dinner, is a price of comeliness in comparison to the potato.

But agricultural experts believe that a prettier potato can be produced, and they propose to find a way to give it not only a fairer skin but also more beautiful eyes. They do not plan to put it through a course of sprouts—its sprouts have been one of its objectionable features. If anyone can lift the world's homeliest vegetable to a higher social level, these agricultural experts in the experiment stations of the important potato-producing states should be able to do so. They know the potato.

A Few Crimes We Hope Hoover's Commission Will Investigate!

More Truth Than Poetry

By James J. Montague

ONE WAY TO WIN

A learned professor declares
That a man to succeed in his job
Must give himself plenty of airs
And become an inveterate snob.
The people, he says, who arise to the top,
Where the weather is pleasantly sunny
And take the worst grade with a long easy hop,
Must cultivate persons with money.

Admitting this savant is right,
I modestly hazard the claim
That it's better to lose in a fight
Than be kicked into power or fame.
For I find there are several people of note
Who have done fairly well by their labors,
And have kept both themselves and their business afloat
Without help from gold-bearing neighbors.

Mr. Ford got along pretty well,
And is now in a post of command,
Without going to magnate or swell
With his oily stained hat in his hand.
Mr. Edison made quite a name for himself
And kept busy and happy and healthy,
While gathering in a few banks full of pelf
Without pan-handling aid from the wealthy.

If you know you have not any brain—
If your favorite sport is to shirk—
And a fortune you still hope to gain,
The snobbery racket may work.
But you'll get a whole lot of more fun from the fight
And more joy if you win, I'm persuaded,
If you know, when you sum up results of a night
That you tackled the struggle unaided.



VINDICATED

It now appears that Mr. Work refused a reappointment to the cabinet. That proves the contention of some of his critics in the campaign that he is no politician.

WORTH WHILE

If Congress really wants to do something for the farmers it will let them charge more for hot dogs and gasoline.

UNFAIR

Canada complains about our tariff, but her principal export comes in scott free.

(Copyright, 1929, by the Bell Syndicate, Inc.)

Is It Stupid to Pay Interest On Money?

By WILLIAM TRUFANT FOSTER and WADDILL CATCHINGS

"Interest on money," we read in a popular weekly, "is a tax that few ancient tyrants would have dared impose. It is a contrivance whereby all production is taxed by parasites, and whereby money is given a supremacy over men, material and management."

Do you believe that?

There are some very eminent men who do believe it—even though they, themselves, collect large sums in interest.

"Mr. Ford thinks it is stupid, and so do I," says Mr. Edison, speaking of the Muscles Shoals project, "that for the loan of $30,000,000 of their own money the people of the United States should be compelled to pay $66,000,000—that is what it amounts to, with interest. People who will not turn a shovelful of dirt nor contribute a pound of material will collect more money from the United States that will the people who supply the material and do the work. That is the terrible thing about interest."

But is there really anything more terrible about paying for the use of money than about paying for the use of anything else?

That is the question we shall take up tomorrow.

Little Benny's Note Book by Lee Pape



The garage in back of Sid Hunts house where his back yard use to be is all finished alreddy, and yestidday a man was painting it brown to make it look less like tin. Being a long narrow man in white overalls looking as if they use to be much whiter, and me and Sid was sitting on top of the fents watching him, Sid wispering to me, G, I wonder why he's so sad looking? and me wispering back, Maybe because he hasent got anybody to tawk to, and Sid wispering, How about us?

Meening we was somebody, so we started to tawk to him, Sid saying, Do you expect to get through today, mister?

I dont expect, I just werk, the man sed.

Not being much of a anser to start a conversation with, and pritty soon Sid gave me a poke, meaning it was my tern to keep up the tawk, ony the ony thing I could think of was the same thing Sid sed to him, so I thawt some more and after a while I sed, Its pritty warm today, aint it, mister?

Is it? the man sed keeping on painting with short strokes mixed with long ones.

Being Sids tern agen, and he sed Hay mister, is it hard to be a painter?

The man just acting deff as if he hadent even herd him, and Sid sed, Is it, mister, is it hard to be a painter?

Ill say it is, its almost impossible under certain conditions, the man sed.

Why, what makes it so hard? I sed, and he sed, You haff to take a 4 year corse in skoodamicks ferst.

G, skoodamicks, whats that? Sid sed, and the man sed, Its lerning to anser fool questions.

Sounding like a insult, and I made a sine to Sid and jumped down off of the fents into the alley, and Sid jumped down too, me saying, Hay, I bet he looks like that because he dont wunt to tawk not because he does, and Sid sed, Well then the heck with him, lets se if we can find the other fellows.

In the Long Ago

From the Register Files
14 Years Ago Today

JUNE 18, 1915

The Santa Ana band was engaged to give a concert at Balboa. Arrangements for the concert were made W. Frank Harris, manager.

A slight earthquake shock was felt in Santa Ana about 7:10 a. m. The temblor was of short duration and sufficiently heavy to rattle windows and dishes.

One hundred and eight members of the senior class of the intermediate school received their diplomas. Exercises were held in the school assembly hall on North Main street.

The county board of education prepared questions to be submitted to applicants for teacher's certificates who had to take examinations in order to qualify.

Mr. and Mrs. Clarence Gustlin and Mrs. Gustlin's mother, Mrs. Martha Medlock, sailed today for San Francisco to be absent six weeks.

Thoughts On Modern Life

By Glen Frank

PROGRESS AND THE MOB MIND

Progress is achieved i the lives of individuals and of nstitutions only as mob-mindedne is conquered.

Mr. Trotter, the dtinguished social psychologist, wh has written so wisely about te mind of the crowd, has vividl described the way the crowd-mi works in war time, suggesting e following characteristics of civin thinking while war lasts:

Men are haunted by avague and not clearly located ar and anxiety.

They are afraid of ing isolated; they want, in thmidst of their anxiety, to feel thathey are part and parcel of a lar group.

They give a hospitab hearing to rumors, and are less an ordinarily critical of the fo ation of the rumors.

They believe good and news with equal readiness.

They surrender to a ood of suspicion, and are read to see spies and enemies on all ands.

They readily retail a orts of stories of incompetency n high places.

They recklessly challenge loyalty of their fellows on slightest grounds.

If war-time were the only t when men displayed these m of mob-mindedness, we m breathe more easily, but, unfo nately, men act in this wise w any force for decisive chang at work.

Let the possibility of a reaching political change appea

Let the prevailing ideas of religious traditions be challen

Let the old educational orde seriously questioned in a uni sity.

The moment the forces of c lenge and change show signa making genuine headway the jority of men involved are li to feel a vague anxiety lest vested rights be upset, a hunge line up with a crowd, an uncri acceptance of rumors, a susp of the motives of the apostle change, and a general loose and irresponsibility of thought

Progress in peace-time dep upon protecting critical int gence from mob-mindedness.

Copyright 1929 McClure Newsp'r

OUR CHILDREN

ANGELO PATRI

UNREASONABLE PUNISHMENT

Punishment ought to h some relation to the offense. rst indeed we ought to be con that there was an offense.

Boy was in disgrace th his teacher because he got marks in arithmetic. He pulled wn the average and the trustees e very keen on having a good d average in arithmetic,—a other things. If the teacher ted to teach another term in t school her class had to make averages and she wanted to there. And Boy was so mean. Couldn't work and he would get awful marks.

The teacher kept him and made him work the exam again and again. And again again he got them wrong. longer she kept him in the e the examples came out. a the teacher called at the e and told her sad story. It was outraged that Boy should be so mean as to worry the life of a perfectly good teacher arithmetic and gave him a pping. But the work was no r. It was worse.

The teacher wracked brain to find some way to Boy do his arithmetic eighte per cent good. She remem that he was anxious to get rplane club. He loved that. made planes that went all way across the shop and teacher said he was the best mic of the crowd. Boy was py in the shop. "If you don't ighty-five in arithmetic Frida can't go to shop for a weekd the teacher. Of course he't get eighty-five or near it and of cr he didn't get to the shop.

"You can stay home and s your arithmetic," said his f and mother kept silent. Boy on the back steps and cried his heart would break. The teacher missed him and sent him and the message was e back that Boy, having faile arithmetic could not go to sh

When the shop teacher l that he grabbed up a ragge cap from the bench near s dashed out of the room wi stopping to take off his a and thumped at the front do Boy's house.

"So the messenger said. Buc come for him. He needs to t airplanes. If you found he cou dance would you cut off his h or would you help him de them? If you found he was on one kind of power would cut off the power he had? is the only way open for Bo grow. He's got to come to "I'm with you," said father. will you please square thing with the arithmetic teacher?"

I suppose he did. Anyway, makes fine airplanes. An got a passing mark in arith by the grace of an easy tes all afternoon to do it in. is something. Just how arithmetic will Boy need t him through his world? much do you use daily? four fundamentals, some exe in the use of money, a few that can be found in a book, why so much to-do?

(Copyright, 1929, The Bell Syn.,

TODAY IS ANNIVERSY OF

WOMAN VOTER F

On June 18, 1873, Susan nell Anthony, American refo and feminist, was fined for ilbting at the election of 1872.

For several years so the leading suffragists were enced women were enfranchised the fourteenth amendment— the provision that "no state ake or enforce any law which shall abridge the privileges or mities of citizens of the Unites."

In 1872, Miss Anthony inned to make a test and wmber of other women reg in Rochester, N. Y. In Nov she cast her vote. She was a On June 18 of the followin she was fined $100, a fine we at once refused to pay and was never exacted.

Miss Anthony was boruth Adams, Mass., the daug a Quaker. She taught sch 15 years; was active in testinence and anti-slavery mts; advanced the belief of edion of the sexes; and from livil War devoted herself entithe women's suffrage movement.

Another attempt was made te tain the vote for women unde fourteenth amendment by a souri woman. The case this was carried to the supreme which decided against the st gist, ending attempts to obtai vote by the fourteenth amend

LITTLE JO

©NE REG. U. S. P.

Ti To Smile

N, DON'T

"I call her my 'dauweetie.

"How come?"

"'Cause she's alway, 'Oh, dauntless do this and da do that!'"—Judge.

RN ADVICE

NEW BRIDE (seekice from friend): What do you your husband when thedoes not suit him?

EXPERIENCED His hat and coat.—Passing Show.

TOEIGHBORHOOD

"Mummy, there's a man just come into our court.

"'Ow d'yer mean, a man?"

"Well, 'e ain't got eye."—Passing Show.

ART SIZE BAGS?

FAMOUS EXPLOR my last hunting trip I bagge immense elephants.

FLAPPER: How t Did you have much trouble them into the bags?—Weekly, Sydney.

CITY AND COUNTY

Santa Ana Register

PEOPLE'S PAPER FOR ALL ORANGE COUNTY — DAILY EVENING

CLASSIFIED ADVERTISING

SECTION TWO — SANTA ANA, CALIFORNIA, TUESDAY, JUNE 18, 1929 — PAGES THIRTEEN TO TWENTY-TWO

Radio Ordinance Is Adopted By S. A. City Council

BOARD ACTION HIT IN SPEECH BY ARCHITECT

Voicing his opinion as to the ed of home patronage in any line business endeavor, Frank Lans- wn, local architect, presented a olution to members of the Bus- ss and Professional Women's b at the luncheon at St. Ann's yesterday. The resolution was follows:

It is resolved that we of the siness and Professional Women's b of Santa Ana are not in ac- d with the action or proposal of Santa Ana Board of Education employ non-resident architects school planning."

he resolution was passed among mbers at the luncheon yesterday their signatures, but no formal ion was taken by the club.

Tuesday we voted $465,000 for ool bonds," Lansdown declar- "and Thursday an article was ted in which it was stated that son and Allison, Los Angeles, hitects, will prepare the plans.' t means that fees amounting to um from $25,000 to $35,000 will spent in Los Angeles instead of Santa Ana. It is an injustice to roup of local business men."

imiar resolutions have been pre- similar resolutions have been pre- ted to members of various ser- ounced today, and are meeting "consideration."

rs. Minnie Mayhill, new presi- of the B. and P. W. club, pre- d at the meeting yesterday at ch time reports were given con- ing the outcome of the recent hern district B. and P. W. con- ion held here, and announce- t made concerning the appoint- t of committees.

rs. Hazel Northcross, general rman of the convention, ex- sed her appreciation of the ner in which women of the club responded to the respon- ity which was theirs. She com- ded the workers and the hos- le courtesy with which they re- ed the out of town guests.

egistration, financial and con- ion reports proper were given Miss Martha Whitson, Miss Ott and Miss Helen Gallegher. . Bisby complimented the club- en, not only on the remarkable in which they made the con- ion a social success, but on practical success, stating that ills were paid when due and remarks had come to him to effect that the entire affair was mplete victory for the Santa club. He read a letter from the dent of the California federa- of Business and Professional en, Ada Margaret Brayton, in h she informed him of her ure in the success of the con- on here.

omen who told something of the convention did for them nally and what they felt it ac- lished for the club and the munity as a whole were Mrs. ah Douglas, Miss Mabel Lar- Miss Lena Thomas, Mrs. Alma sson. Others who spoke extem- neously were Mrs. Adelaide ran, Miss Martha Whitson and Teresa McDonour.

mmittees appointed were Miss Coffman and Miss Virginia , to introduce new members g the clubwomen according to ig sister method; Mrs. Ruth der, Miss Myrtle Meyer, Mrs. da Barger and Miss Grace by, the flower committee; Mrs. T. F. Winbigler, Mrs. Lola Wilkinson and Mrs. Italy Lee.

Mrs. Laura Murray, a past president of the local club, has been elected county president of the federation, which places her as a member of the district board. Her appointment was announced yesterday.

"WITCH" KILLERS GO TO PRISON

Here's the end of the famous York, Pa., "hex" case. John Blymer, right, and W. G. Hess, center, two youths who slew a farmer to get a lock of his hair and bury it "under the ground in the light of the moon" because he had "cast a spell" over thme, are shown here just before entering Eastern Pennsylvania penitentiary to serve terms for the killing. They are in the custody of Sheriff Mengus of York. Blymer received a life sentence; Hess from 10 to 20 years.

EVANGELIST GIVES SECOND TALK HERE

Ernest Beam, evangelist of Long Beach, conducted the service at the Southside Church of Christ last evening. It was the second of a series of lectures to be given here by the well known speaker. He spoke last night on the subject "Have You Found Christ?"

The evangelist pointed out the tendency on the part of people today to expect some extraordinary demonstration to prove Christian belief when none is required. Using the story of Naaman as an example the evangelist said:

"Naaman thought that the prophet would do some wonderful things but he did not. Instead of doing wonderful things himself, he told Naaman what to do. People who will do what Christ commands may rest assured that they have found Christ. There is nothing extraordinary about it; just simple obedience to the commands of Christ is what God requires. The early disciples left all to follow Christ. Family and occupation were laid aside. It is not a question of what our parents did but what we do. We should permit nothing to interfere with our duty to Christ. He who will do this has truly found the Christ."

Evangelist Beam will speak tonight on the subject, "Satan's Compromises," according to announcement made today by J. W. Saunders, pastor of the church.

THREE BLUES

Chic and attractive is a little sports suit of silk, flannel and georgette in three blues. Medium dark blue silk pleats to make the skirt, the jacket is of flannel in a lighter, smoky blue and the tuck-in blouse is of georgette in powder blue, banded in dark.

BAND CONCERTS OPEN IN BIRCH PARK THURSDAY

The Santa Ana municipal band will open its series of summer concerts at Birch park Thursday evening, it was announced today by Director D. C. Cianfoni, and announcement that will be of pleasing interest to thousands of music lovers in Santa Ana and neighboring cities.

Harry Hanson, president and manager of the band, said that concert programs will open promptly at 7:30 p. m., this season. The band with its personnel of 50 men is well prepared to offer the public a concert series this summer even bigger and better than any previously presented, Hanson said.

"Favorite soloists will be heard as a pleasing addition to each program as in former seasons. From time to time interesting and orignal noveity features will be introduced to add variety and special popular appeal," Cianfoni said.

Presentation next Thursday night of a colorful selection from the popular "The Desert Song," by Sigmund Romberg, sensationally successful operetta of the past season, will no doubt lure many.

"The Desert Song," widely admired for its many gems of lovely melody, its youthful romance and rich Oriental color, bears the distinction of being the first operetta to be transferred in its entirety to the screen in sound form. Presentation of favorite themes from this famous modern operetta by the band next Thursday night will doubtless be especially enjoyed.

Various brilliant favorite selections, selected for presentation will be contrasted by the universally familiar gravity of the famous Rachmaninoff Prelude in C. Minor, effective with Slavic solemnity and deeply-tolling bell.

Hugh Runnells, baritone, one of Santa Ana's favorite young singers, will be heard as soloist on Thursday night's concert program, that will usher in a weekly series of real musical treats to continue throughout the summer. Many surprise features and several special programs bound to be of widespread appeal are being prepared for presentation by Director Cianfoni.

WATER LEVELS DISCUSSED ON DAM SITE TOUR

Lowering water levels, possible flood damage, and a scheme which will conserve water and prevent floods were shown graphically yesterday to a group of 125 Orange county business men who participated in a tour conducted by the agricultural committee of the Associated Chambers of Commerce. Led by Farm Advisor Harold E. Wahlberg and Assistant Farm Advisor W. M. Cory, caravans from the south and north met at the site of the proposed lower Prado dam on the Santa Ana river shortly before 2 p. m.

Paul Bailey, flood control engineer for this district, outlined the water program, declaring that the lower Prado reservoir would conserve three times the amount of water Orange county could hope to get from the Colorado river and 10 times what could be reclaimed from sewage. In addition it would provide flood control, he said.

In one of the pits, dug in connection with the geologic survey of the site, Chester Marliave, geologist for the flood control organization, showed the group the type of bedrock underlying the surface.

At the Pilot Water company well near Anaheim, Marliave showed charts describing lowering water levels in agricultural and municipal wells. Santa Ana in 1908 had wells which brought water to the surface and today the level is 56 feet below the ground, he said. Water at Anaheim has dropped from the 50 foot to the 105 foot level since 1908 and a similar situation has developed at Fullerton, according to Marliave. At Orange the level has dropped from the 90 to the 164 foot level since measurements began, he related. Leroy Lyon, sectary of the Pilot Water company, outlined the water situation there and stated that since 1922 the level had dropped from the 60 foot to the 140 foot level. He stressed the flood menace from the river, which makes almost a 90 degree turn to the east of the well. At Villa Park the water level has dropped 68 feet in the last seven years, it was pointed out. Lyon called attention to the expense of continually deepening wells.

"That's what hits us so hard," he said.

The river bed at the Olive bridge, which is above the level of the surrounding country, furnished a graphic example of the flood menace. Along a 90 degree turn in the channel, a levee has been built. Wahlberg here pointed out that during a flood there would be great danger of the rover breaking through the levee on the curve and flooding Anaheim. Marliave stated that there was a 50 foot drop between the river and Anaheim. One of the delegation asserted that the drop was only 36 feet. Marliave offered to prove his statement on government map and Wahlberg remarked:

"At any rate we all know it isn't uphill."

Carl Heim, Olive citrus grower, stated here that the 1928 flood had caused him to lose more than his increased taxes would amount to if the water project is launched. He has lost 75 trees, he declared.

At the A. L. Yorker well on Wagner avenue, Assistant Farm Advisor W. M. Cory explained the increased cost of getting water when it is necessary to deepen wells. Referring to the Pilot Water company well, he estimated that the drop in the water level there would result in increased pumping costs and overhead amounting to $60 a year.

A drilling rig was on the ground across the street from the Yorker well. Yorker explained that a month ago the well had failed to produce water when the pump was started and that it had become necessary to drill a new well. After nine years of service the old well is to be abandoned, he said. The old well cost $5200. The new one will cost $3800.

Part of the old equipment will be salvaged. It was explained by the driller that 90 per cent of his work consists of deepening old wells or digging new ones to replace them.

The tour will be repeated at 9:30 a. m. next Saturday for the benefit of Orange county farmers.

CLOTH BUTTONS

Button molds, covered with goods are very good now. A pink beige flat crepe has double rows of self-covered buttons up and down the frant and back of its fitted waist and skirt yokes. The sleeves have double rows of the same.

HONEYMOON YACHT?

Look as closely as you like—you can't see Colonel and Mrs. Charles A. Lindbergh aboard this yacht. Yet it seemed certain, after the complete disappearance of the famous bride and groom following their secret marriage at the New Jersey estate of the Morrows, that they had boarded this craft for a honeymoon cruise. The yacht is the Trillora, owned by S. R. Guggenheim, friend of the flying Colonel. It put to sea soon after the wedding.



SANTA ANA DEALERS PLAN FLOWER AND RADIO SHOW FOR FIRST WEEK IN AUGUST

Combining the latest in radio fashions with the best in flower creations, plans for the first Santa Ana Floral Radio show were formulated yesterday noon at a meeting of the Santa Ana Radio Trades association.

The 15 or more dealers present all agreed to participate in the showing, to be held four days the first week of August. The entire basement of the new Santora building at Broadway and Second street has been secured for the occasion. It is expected that this event will become an annual affair in the city.

Association will offer prizes for the best floral entries and decorations and the latest in radio and radio equipment will be on display at the exhibit.

At the meeting yesterday, G. R. Walters, interference engineer with the Southern California Radio Trades association, was the main speaker. In his talk he pointed out the progress being made in problems of interference and the help given to the radio dealers by the public utilities.

GAME CENSUS BY AIRPLANE

A census of big game of Alaska is being made from the air by the Alaska Game Commission. On one flight over the Big Delta region, southeast of Fairbanks, 500 caribou and nine moose were counted. Near the Toklat river 20 moose were sighted. The noise of the machine frightened the caribou, which ran for shelter, but the moose were undisturbed.

NEW MEASURE EFFECTIVE IN 30-DAYS' TIME

The city council last night adopted an ordinance regulating the use of devices or apparatus which interfere with radio broadcast reception, enforcement of which, it is believed, will relieve conditions against which frequent complaints are made. The ordinance becomes effective in 30 days.

According to a statement by City Attorney Charles D. Swanner, after adoption of the ordinance, Dr. M. W. Hollingsworth, president of the Santa Ana Clinical society, has advised him that virtually every member of the organization in Santa Ana has expressed willingness to comply with the ordinance so far as the ordinance applies to equipment operated by the physicians.

The ordinance provides that it shall be unlawful for any person, firm, or corporation to operate in the city between 6 p. m. and 11 p. m., any apparatus generating or causing high frequency oscillations which interferes with radio broadcast, except persons duly licensed to practice medicine, osteopathy, chiropractic or dentistry by the state of California, in case of absolute emergency arising in the course of practice of his profession, and which case demands immediate treatment between the aforementioned hours, may operate any machine necessary to give an emergency treatment.

Important paragraphs of the or-

(Continued on Page 19)

TIRE SALE

At Santa Ana Transfer Co.

Sale Starts Wednesday, June 19, at 8 A. M. sharp

The estate of Lloyd E. Roach offers their entire stock of tires and tubes at 10% below cost. These are the famous and well-known U. S. Cord tires.

An opportunity for every motorist to take advantage of.

Estate of Lloyd E. Roach
IRENE ROACH, Admrx.

Miles of Smiles with PAGENKOPP BROS.



Mr. and Mrs. Tall bought one of the "low bridge" closed cars.

P. S. (Mr. Tall is an inventor. He is the scientist who made the cough medicine for the horse radish).

"Mr. Smith told me that since he bought those Hood Tires from Pagenkopps', he has had less trouble than anyone in Santa Ana. I think I'll drive by their station and get their prices on tires for the Buick.'

Car Washing, Polishing, Greasing, Battery Testing and Tire Service

PAGENKOPPS' SUPER SERVICE STATION
120 S. MAIN ST. PHONE 3964
HOOD TIRES

THE MINUTE THAT SEEMS A YEAR - By GLUYAS WILLIAMS

$5 BRIDGEWORK

When you look in your mirror, it is usually appearance that you are interested in. A good appearance is a big factor in determining your success in life, but life itself is a matter of preserving or regaining good health.

Improve your appearance by having your mouth put in a presentable condition. The TOOTH BUSINESS is our business, and we know just what your mouth is in need of, so that it will harmonize with the rest of your good looks.

BE TRUE TO YOUR TEETH OR THEY WILL BE FALSE TO YOU — FOR A FULL SET OF TEETH YOU MUST HAVE THIRTY-TWO

$10 PLATES

You came to this GOLDEN SOUTHLAND OF SUNSHINE, ROSES and ORANGE BLOSSOMS to enjoy real life; you brought with you everything, including your good disposition. But now you are in need of having some work done on your teeth; you come to the realization that you forgot to bring your DENTIST.

Kind reader, we will be pleased to take care of your DENTAL WORK. We have the reputation of being the dentists with a VELVET touch—easy in our work and EASY ON YOUR POCKETBOOK.

OPEN EVENINGS PHONE 2378 | WE ADVERTISE WHAT WE DO WE DO WHAT WE ADVERTISE | FREE EXAMINATION

GAS GIVEN EXTRACTION ..... $1 X-RAY EACH $1

Drs. Atwell, Clark and Museus, Dentists

BROADWAY AT FOURTH, OVER SOUTHERN PACIFIC TICKET OFFICE

Clubs Fashions

WOMAN'S PAGE

By Louise Stephenson

Weddings Household



Santa Barbara Mission Offers Setting For Lovely Wedding

Santa Barbara Mission and its beautiful old cloistered garden, eloquent of California's early history, was to be the setting today for the wedding of one of Santa Ana's most beautiful girls, Miss Blanche Hill, daughter of Mr. and Mrs. Willis O. Hill, 1401 South Main street, and Eugene W. Bolton, son of Mr. and Mrs. J. T. Bolton of Fresno.

Mr. Bolton arrived in this city yesterday from San Francisco, and he and his bride, accompanied by members of her family and those who had part in the wedding group, left for Santa Barbara to be there for today's ceremony at high noon. The Rev. Father Alfred, resident priest at the Mission, was to conduct the impressive rites with the wedding party standing in one of the historical old arches of the garden.

Miss Hills, a striking blonde, chose eggshell georgette for the formal afternoon gown with its smart little jacquette, which was her bridal costume. With this she wore a soft felt hat in eggshell tone, embroidered linen slippers, and white fox furs. Her corsage bouquet of exquisite orchids provided the single note of color to the charming effect.

Mrs. Earl Granger of Orange, the former Miss Glenna-Jean Hill, served her sister as honor matron, and was gowned in a smart ensemble of white with touches of yellow and orange. Her flowers were gardenias. Mr. Bolton was assisted by Thomas J. Lockhart of Hollywood as best man.

Following the nuptial rites, the party assembled at the Samarkand for a wedding breakfast after which Mr. and Mrs. Bolton left for Del Monte. Lake Tahoe and the Yosemite were to be included in their honeymoon travels, after which the happy couple will establish their home in San Francisco.

Motoring up from the Southland for the wedding were Mr. and Mrs. Willis O. Hill, Mr. and Mrs. Earl Granger of Orange, and Mr. and Mrs. Thomas J. Lockwood of Hollywood, who were joined in Santa Barbara by Mr. and Mrs. J. T. Bolton and Miss Marie Bolton of Fresno.

NEW COLLAR

A golden beige summer tweed suit has its raglan sleeved jacket finished in a new way. A little rounding yoke takes the place of a collar and ties in front, like a bow tie.

W. Maxwell Burke F. D. Catlin
J. Frank Burke
Burke, Catlin & Burke
Attorneys-At-Law
Register Bldg. Santa Ana
Phone 3325

BUILDING CONTRACTOR
Remodelling or new work of any kind. Plans drawn to suit you, or submit your plans. Estimates cheerfully given. Fine homes a specialty.
MARK A. JOHNSON
Phone 1192, Terminal Hotel
310 Spurgeon St. Santa Ana

WILLIS P. BAKER, M. D.
Wishes to Announce the Removal of His Offices to
315 WEST THIRD ST.
Near Broadway
Santa Ana, Calif. Telephone
May 23, 1929 363

FOOT TROUBLE?
Jensen's Hygienic Institute
Free Examination. Quick Relief
Arch Support Made to Order
Also Swedish Massage and Baths
208 Hill Bldg. Phone 506

Dr. Karl A. Loerch
Optometrist
116 East Fourth Street
Phone 194 Santa Ana, Calif.

Superfluous Hair
Permanently Removed With Electric Needle By
MLLE. RIVIERE
Every Tuesday at Jensens Hygienic Institute, 208 Hill Bldg. Phone 506. Satisfaction guaranteed.

DR. D. A. HARWOOD
Physician and Surgeon
214 EAST WALNUT
(Near Orange Avenue)
Phone 230-W

G. M. TRALLE, M. D.
Eye, Ear, Nose and Throat
Office Hours: 9 to 12 and 2 to 5
Phone 1294
311 South Main Street
Santa Ana, California

Bessica Raiche, M. D.
Physician and Surgeon
Specializing Obstetrics and Diseases of Women.
Office Hours—2 to 5 and 7 to 8 pm
305 South Main Street—Phone 1760

RECTAL DISEASES
Non Confining Treatment
Dr. H. J. Howard
3rd and Bdwy., Phone 520-W

Musical Program Adds To Friendly Charm Of Reception

Making her daughter, Mrs. Elsie Spruance, an incentive for her hospitality, Mrs. William E. Otis entertained Saturday at one of the smartest functions of the season, a formal reception in her spacious home at 1330 North Main street.

In the receiving line with the hostess and honoree, were two close family friends, Mrs. John E. Gowen and Mrs. A. M. Gardner. Mrs. Otis chose for the occasion, an afternoon gown of beige crepe while her daughter was gowned in chiffon with softly tinted roses running riot over the beige background.

It was an interesting experience for the guests to greet the original of the very beautiful portrait study which has always been one of the admired art objects in the Otis home. The portrait of Mrs. Spruance adorns one of the drawing room walls, and was the work of the late Elizabeth Gowdy Baker, a sister of Miss Joela Gowdy of this city, and one of the most famous aquarellists of the country.

To the dignified charm of the home was added the beauty of massed flowers in a variety of color and form. Among the friends who sent of the riches of their gardens, were Mrs. Clarance Crookshank, Mrs. Elsie Daley, Mrs. Leonard G. Swales and Mrs. L. A. White.

Especially lovely were the Irish elegance roses overflowing from a silver loving cup which graced the center of the table where Mrs. C. S. Crookshank presided at the massive silver coffee urn. The roses completed the picture formed by the combination of a cloth of finest Italian cut work, the silver coffee service, and a number of handsome silver bonbon dishes, some in marvelous hand-chased designs from India, others quaint old English pieces. Mrs. Crookshank was succeeded later in the afternoon, by Mrs. Leonard G. Swales, and a bevy of popular young matrons and girls flitted about the dining room aiding in serving the guests. In this group were Mrs. M. Burr Wellington, Mrs. Ernest Crozier Phillips, Mrs. Lyman Farwell, Mrs. Elsie Daley, Miss Norma Wingood and Miss Marjorie Ellis. Assisting in the drawing room were Mrs. John Pemberton Baumgartner, Mrs. LeRoy Hall and Mrs. Terry E. Stephenson.

Reception hours were from 3 to 5, and at intervals during this time, Mrs. F. W. Slabaugh sang and Ione Tunison Peek gave piano solos, in addition to serving Mrs. Slabaugh as accompanist for her numbers which included Foster's "One Golden Day;" "Eventide" by Grondall, and "Happy Song" by Teresa del Riego. It was declared that Mrs. Slabaugh had never sung more beautifully, and Mrs Peek's artistry had never been more apparent than in her piano solos, "Pavanne" by Ravel, and Philippe's "Caprice."

Approximately 80 guests were greeted during the afternoon and given the opportunity to express their pleasure in welcoming Mrs. Spruance and her little family to this city.

* * *

Bridge Luncheon Adds Enjoyable Touch to Social Affairs

The home of Mrs. F. W. Schildmeyer on North Grand avenue, was decorated with beautiful gladioluses Scotch broom and blue delphinium Saturday, when Mrs. Schildmeyer, assisted by Mrs. Willys Mitchell and Mrs. William Silva, entertained with luncheon and bridge for Mrs. Gilbert Kraemer, who is to sail for a three months' trip to Europe at the end of June.

Covers were laid for the dainty luncheon at 1 o'clock and each small table was centered with a graceful bud vase holding a spray of flowers. Table appointments and tallies harmonized with the yellow and blue colors of the floral features.

At conclusion of the afternoon bridge contest, honors were awarded Mrs. Howard Timmons, holding high score, and Mrs. Boyd Munger, low score. A lovely guest prize was presented Mrs. Kraemer.

Guests included Mrs. George Boyd, Mrs. Howard Timmons, Mrs. Charles Kelly, Mrs. Otto Haan, Mrs. Ray Chandler, Mrs. Edith Ritter, Mrs. Boyd Munger, Mrs. Bennie Osterman of Santa Ana; Mrs. Dollie McCumber of La Habra; Mrs. Edna Kraemer, of Placentia; Mrs. Fred Muckenchaler, Mrs. Ben Yorba, Mr. Arthur Kelly, Mrs. Robert Bentson of Fullerton; and Mrs. Horace Munger and Mrs. Walter Cornelius of Irvine.

* * *

Coming Events

Violin recital pupils of Ollimae Below Matthews, Ebell clubhouse; 8 o'clock.

Calumpit auxiliary; K. of P. hall; 8 o'clock.

WEDNESDAY

First Presbyterian Aid society picnic; near tennis court at Irvine park; all day.

Special swimming lessons for Girls' Gym classes, Y. M. C. A.;

Kiwanis club; St. Ann's Inn; noon.

Stanford club; Ketner's cafe; noon.

Business and Professional Women's executive board; Ketner's cafe; noon.

Congregational Missionary meeting with Mrs. J. P. Baumgartner at Laguna Beach; covered dish luncheon at noon.

Lykke-Moreland Wedding Was Charming Event Of Last Night

In the soft glow of innumerable candles, the wedding last night of Miss Henrietta Lykke to Watson J. Moreland, was one of the most striking ceremonies ever held in the St. Peter Lutheran church, and Miss Lykke was one of the loveliest brides treading June's flowery path to the altar.

Gladioluses in the most delicate colors were used to deck the church, and the aisle down which the bridal party moved, was marked by clusters of the flowers alternated with tall waxen tapers. A musical program included the solo, "All For You," sung by Miss Agness Todd Miller with Miss Eva Ramsey as accompanist, and the Wedding March from Lohrengrin played by Harry Garstang.

Miss Lykke's blonde beauty was enhanced by her bridal gown of softest satin and the misty veil of Brussels lace worn by her sister, Miss Nora Lykke, just 18 months ago when she became the bride of Robert Deininger of Torrance. The veil had been secured in Brussels, Belgium, where it was made, when the two sisters spent the summer preceding the marriage of Miss Nora Lykke and Mr. Deininger, in European travels. To complete her costume, last night's bride carried a formal bouquet of white rosebuds and lilies of the valley.

Mrs. Rexford McGill as matron of honor, was gowned in pink georgette and carried flowers to harmonize, while little Marvelle McGill in pale yellow taffeta, as flower girl, and Master Bobby Edgar, the bride's small nephew, as ring bearer, were two adorable children of the wedding party. James Coulson, as Mr. Moreland's best man, completed the group.

The Rev. George Pauschert, pastor of the church, conducted the double ring ceremony in impressive manner.

Only members of the family circle and a few friends were present at the reception which followed in the home of the bride's parents, Mr. and Mrs. H. P. Lykke, 609 North Van Ness avenue. The same lovely floral effect prevailed there, and a feature of the evening was the cutting of the bride's cake by the new Mrs. Moreland.

The young people left at once for Los Angeles harbor where they were to embark for the boat trip to San Francisco where they will spend their honeymoon. They will return to this city and establish their home here where Mr. Moreland is connected with the Southern California Edison company.

* * *

You and your friends

Mr. and Mrs. John J. Vernon of Santiago street, have as their house-guest, Mrs. Elizabeth Good of Pasadena.

Mrs. V. H. Conner and son Edward of Heliotrope Drive, left immediately after the close of Polytechnic high school, where the latter was a member of the graduating class, for a summer in their former home, St. Paul, Minn. They traveled by automobile, and will return to Santa Ana in the early autumn.

Mrs. T. L. Warren, 814 North Parton street, went to Los Angeles today to attend the banquet given at 12:30 o'clock in the Biltmore, for Mabel Walker Willebrandt, to celebrate her taking the post of legal adviser to the Universal Aviation corporation.

Major Frank Ey jr. of Los Angeles was a guest at the home of his father, Frank Ey, 201 East Ninth street, yesterday. He came here to spend Father's day with Mr. Ey, whose wife recently died.

Dan Liebermann and family, formerly of 215 Hobart street, have moved to a new home on West Eighth street.

Mr. and Mrs. Fred Lazenby of 1004 Kilson drive and Mr. and Mrs. Warren Freeman of 2527 Santiago street will leave by automobile Saturday to spend a week in the Yosemite and to make a second week's trip motoring about scenic places in the state. They plan to return July 6.

Miss Charlotte Brown, Miss Frances Schweitzer, Maurice Guyer and William Schooling of Santa Ana will be among a party of young people spending this afternoon and evening at Laguna Beach.

Mrs Robert Chestnut of 1334 East Second street, Long Beach attended the recital given at the Ebell clubhouse last evening by Holly Lash Visel and her pupils.

Mr. and Mrs. Harold O'Donnell, formerly of 427 South Garnsey street, have moved to 827 North Birch street.

Miss Josephine Ball, popular coed who graduated from the Santa Ana junior college last week, is working in the real estate office of her father, Harry H. Ball, on West Third street. She plans to attend Pomona college next year.

Mr. Smalley formerly of 829 Minter street has moved to Los Angeles.

Miss Mary Bruner, daughter of Mrs. Mary P. Bruner, 527 South Birch street, will leave June 26 to attend the six weeks' summer session at the University of California at Berkeley, specializing in music.

William L. Lutz formerly of West Seventeenth street has moved to 6019 East Seaside avenue, Long Beach.

A party of Santa Ana girls who went to Asilomar June 14, planning to return June 25, included Miss Lavinia Compton, Miss Lena Mae Wilsie, Miss Frances Harper and Miss Barbara Goodrich. Miss Goodrich will remain at Asilomar for the summer.

Mr. and Mrs. R. E. Chapman formerly of 805 Bush street, have moved to a ranch at North Orange.

Miss Joella Gowdy of 824 Minter street is spending several days at Warner Hot Springs and vicinity with a party of Santa Ana women.

Mrs. Catherine Ward, daughter of Mr. and Mrs. Martin V. Taylor of 820 Riverine street, arrived yesterday from Santa Barbara to spend several weeks' vacation with her parents.

T. P. McKee of the local Y. M. C. A. was expected to return today after being at Camp Osceola with four carloads of workers since Wednesday preparing the camp for the young people who will spend some time there this summer.

Dr. R. T. Williams, a general superintendent and presiding officer who attended the Southern California district assembly, Church of The Nazarene, which was in session here last week, left Sunday night for Los Angeles where he took the Southern Pacific for his next assembly in New Mexico.

Miss Hattie D. Basler, daughter of Mr. and Mrs. George F. Basler of 115 South Main street, left on the "Chief" last night for Chicago after spending two weeks with her parents here. She will visit a brother and his wife while waiting a day in Chicago before continuing her journey to Philadelphia where she has been employed for the past four years in the cashier's department of the Parsly Brothers and company, stock and bond brokers.

Engagement News Told At Smart Luncheon In Long Beach

Of more than ordinary interest to Santa Ana's social set was the announcement of the betrothal between Richard H. Winckler, son of Mr. and Mrs. Robert O. Winckler, 2310 North Park boulevard, and Miss Betty Townsend, one of the Southland's loveliest and most accomplished girls, daughter of Mrs. V. Ray Townsend of Long Beach, which was formally announced at a colorful luncheon presented Saturday at Virginia Country club, Long Beach.

Mrs. Townsend, stately in flowered georgette, and Miss Betty in one of her charming trousseau frocks of soft blue georgette, with a cluster of orchids nodding saucily from her shoulder, were assisted in the receiving line, by Mrs. Winckler of this city, who also chose flowered georgette for her smart afternoon gown.

The luncheon table where guests sought their places, offered a picturesque arrangement of gladioluses in coral tones with an occasional touch of lavendar emphasizing their rich hues. Long narrow baskets at intervals down the table's length, were alternated with coral tapers graduating from extremely tall ones in the center, to low ones at either end.

Place cards were found to be small envelopes which held attractive little snapshots of Miss Townsend and her fiance, and the formal announcement of their engagement. No definite date for the wedding was revealed although Miss Townsend admitted that it would be an event of the fall.

Assisting throughout the afternoon were four close friends of the bride-elect, Mrs. R. C. Nissen, Miss Margaret Harriman, Miss Jessie Lois Deeble and Miss Thelman Lester, all of Long Beach.

The romance between the Santa Ana man and the charming Long Beach girl developed in the atmosphere of Pomona college where they were fellow students, although Miss Townsend later completed her art studies at Berkeley. She is a member of Alpha Chi Omega sorority and her fiance is affiliated with Sigma Tau fraternity. He is engaged in ranching here, and his many friends are anticipating the time when he brings his bride to this city to establish a home.

Guests bidden for the announcement luncheon included: Mesdames R. O. Winckler, Arold Norton, Don E. Williams, Misses Mavia Diehl, Beth Westcott, Barbara Westcott, Helen Menges, Josephine Cruickshank, Constance Cruickshank, Santa Ana; in addition to many college friends from different cities of the Southland, and scores of members of the Long Beach social set.

* * *

Former Santa Ana Girl Weds in Fullerton

Of much interest to friends in this city, were details of a marriage ceremony at noon on Saturday, June 15, when Mrs. Marguerite Sapp and Frank Horning, both of Long Beach were wedded by the Rev. O. V. Long in his home in Fullerton.

Both Mr. Horning and his bride are well known in Santa Ana where the latter was active in affairs of the Church of the Brethren during the extended local pastorate of her father, the Rev. B. F. Masterson. They are equally interested in church affairs in the beach city, and many of their friends from there and from Los Angeles, accompanied them to Fullerton for the nuptials.

Plans of the new-wedded pair embrace an early departure for the east by automobile, and they expect to spend the next year in travel, remaining in Florida for the winter months.

"THEIR GOLDEN WEDDING DAY"

The Rev. and Mrs. Thomas Vance of 420 West First street, were the same happy bride and groom on Saturday, June 15, 1929, as they were on the corresponding date in 1879, when they spoke their marriage vows back in Mulberry Grove, Ill. In celebrating the fiftieth return of their wedding day, Mr. and Mrs. Vance greeted a succession of friends, calling at their home Saturday to offer good wishes and congratulations.

Bridge Club Members Are Entertained In Los Angeles

Santa Ana members of a bridge club which meets at regular intervals, enjoyed the hospitality of Mrs. Kenneth Horton of Huntington Park late last week, who entertained her friends at the Polly Anne Tea room in Los Angeles at a 1 o'clock luncheon in advance of the pleasant afternoon session of bridge.

In the game, Mrs. A. Hall scored high, Mrs. Arthur Trawick, second, and Mrs. Frank Brigante, low, each receiving an attractive reward. Motoring in from this city for the event were Mrs. Edward Mueller, Mrs. Arthur Lindgren, Mrs. Robert Weston, Mrs. Arthur Trawick, Mrs. Claude Sleeper, Mrs. S. B. Kaufman, Mrs. Vinton Motrey, Mrs. J. I. Decker, Mrs. Dean Campbell Mrs. Frank Brigante and Mrs. A. Hall.

The friendly hospitality extended by Mrs. Horton did not conclude the day's festivities, for the clubwomen formed a dinner party and remained in the city for the theater in the evening.

* * *

Beta Gamma Alumni Association meets

Early activities of Santa Ana junior college was recalled with much pleasure at Saturday night's alumni meeting of the Beta Gamma at the Santa Ana cafe, where such reminiscences were sufficient entertainment, it was found, and no other program was necessary. In the various informal talks by different members, much was learned of later college and university associations of alumni members.

At the conclusion of the meeting, those present adjourned to the alumni association meeting held in the gymnasium on the school campus.

Present were Mr. and Mrs. E. M. Nealley, the Misses Lois Hallman Louaine Leech, Mary Elizabeth Rutledge, Blanche Thompson Thelma Patton, Mary Bruner, Dorothy Cartwright, Thelma Morehouse, Eleanor Turner, Marie Sheffer, Mrs. Mary Georgiana Hunt, Messrs. Henry Powell, Robert O'Brien, John McCoy, Allen Goddard, Edwin Riniker, Melvin Harter and Leonard Morris.

Howell-Decker Wedding Was Pretty Event of Sunday Evening

Santa Ana First Presbyterian church, brightened with quantities of pastel hued gladioluses, was a lovely setting for the wedding Sunday afternoon at 4 o'clock, of Miss Helen Howell, daughter of Mr. and Mrs. J. G. Howell, 2025 Bush street, and Bruce J. Decker, son of Mrs. Elizabeth Decker, 410 South Broadway.

The bride, in her gown of orchid silk with such accessories as shoes and hosiery in soft blonde tones, fitted beautifully into the colorful surroundings, and made a very lovely picture as she paced to the altar to speak her wedding vows. Her flowers were orchids and lilies of the valley in corsage arrangement.

Mrs. Robert L. Stewart, formerly Miss Helen Decker, a sister of the groom, attended her as honor matron, and was gowned in soft green silk, wearing a corsage of gardenias and lilies of the valley suggesting her own recent bridehood. Mr. Stewart assisted his brother-in-law as best man. The impressive service was conducted by the Rev. A. Scott McFarland, pastor of the church.

In receiving guests at the nuptials, Mrs. J. G. Howell, mother of the bride, wore an attractive flowered silk costume, and Mrs. Decker, mother of the groom, was dressed in blue georgette.

Mr. and Mrs. Decker left at once for Lake Arrowhead where they are now honeymooning in the delightful surroundings of that mountain resort, and where they will be joined for a portion of the time, by Mr. and Mrs. Robert Stewart, who will continue their own honeymoon. Returning to this city, the happy couple will establish their home here.

Among guests at the wedding were Mr. and Mrs. J. G. Howell, Mrs. Elizabeth Decker, Miss Marjorie Monroe, Avery Howell, Mr. and Mrs. E. J. Taylor and daughters, Nadine and Helen, Miss Juanita Decker, Mr. and Mrs. R. L. Stewart, Fred Howell and George Decker, Santa Ana; Mr and Mrs. Wayne Reafsnyder, Garden Grove, and Mr. and Mrs. L. T. Day, Los Angeles.

FLIT
Kills mosquitoes
— Quicker! —

ANNOUNCEMENTS

Fidelis class members of the First Baptist Sunday school will entertain their families at a beach party Friday at 6:30 p. m. when supper will be served at 123 Thirtieth street, Newport Beach. Each member is expected to take one covered dish, sandwiches and table service.

Hermosa Past Matrons' association of the O. E. S. will meet Thursday for a 1 o'clock luncheon in Ketner's blue room. Members are asked to telephone Mrs. C. W. Ellis, 1615W or Mrs. Blanche Hansen, 1051W, for reservations.

Special swimming lessons for the Girls' Gymnasium classes will be given in the Y. M. C. A. pool Wednesday, Thursday and Friday mornings at 11 o'clock, according to announcement made by Miss Dorothy Cartwright of the Y. W. C. A.

Shiloh Circle, Ladies of the G. A. R. will meet Friday afternoon at 2 o'clock in K. of P. hall.

Pythian Sisters will meet tomorrow night at 7 o'clock in K. of P. hall where a good attendance is desired for the purpose of electing a new manager for the temple.

Ebell's Third Household Economics section will have its final meeting of the year Friday at 2 o'clock in the clubhouse. "How to Buy" will be the theme, with Mrs. W. B. Risk and Mrs. F. T. Preble as hostesses.

Past Noble Grands of Sycamore Rebekah lodge will hold a covered dish luncheon Thursday at 12:30 o'clock, with Mrs. James E. Liebig, 820 Spurgeon street.

Past Noble Grands of Torosa Rebekah lodge will meet Thursday for a surprise dish luncheon with Mrs. M. E. McKee, 502 West Firth street. Luncheon will be served at 12 o'clock and members are asked to bring their own table service.

White Shrine will meet Thursday at 6:30 o'clock for a covered dish dinner in K. of P. hall. The regular session will open at 8 o'clock to be followed by cards and a surprise entertainment.

Pegasus club members will share a covered wish luncheon Thursday noon in the Balboa Beach cottage of Mrs. George Bond. All are asked to be prepared to add something to the afternoon's program on the Huntington library.

BRIDESMAIDS' FROCKS
Pastel colored silk net, o flowered taffeta makes stunn bridesmaids' frocks for a for wedding. Hats of horsehair br match the silk net.

We fix almost anything. Fix Shop, 105 E. Third.—Adv.

EWERT JEWELER

A Treasure Chest of Table Charm

Silver represents to the bride or hostess an opportunity to give beauty and loveliness to her table—a glistening flower - center here, a dignified candlestick or vase there — no end of possibilities in our showings. Sterling or fine plate — at reasonable prices.

R. H. EWERT
113 WEST FOURTH ST. SANTA ANA CALIF.

New Silks, $2.50
Just received from New York a wonderful line of printed crepes in light colors for summer. $3.50 and $4.00 values, $2.50.
Oldfield Silk Shop
West Coast Theatre Bldg.
Phone 2690-W 306 N. Main

Very Severe Eczema on Baby's Cheeks. Healed by Cuticura

"When baby was one month old eczema broke out in pimples on he cheeks. It itched and burned so badly that she scratched all the time After scratching it formed blisters, and later wet, sore eruptions. I was very severe and she could not sleep. She was cross and fretful an I had to tie her hands to keep her from scratching. The trouble laste about four months.

"I tried a good many remedies but they did not do any good. I bega using Cuticura Soap and Ointment and in three days could see an im provement, and in two weeks she was completely healed." (Signed) Mrs. Steve Slinka, Rt. 1, Beckett, Ohio, Nov. 17, 1928.

Soap 25c. Ointment 25 and 50c. Talcum 25c. Sold everywhere. Sample each fre Address: "Cuticura Laboratories, Dept. H, Malden, Mass."

REVIVAL
COME HEAR RAY
The Fiery 17-Year-Old Boy Evangelist and Trombonist from San Francisco
At Full Gospel Assembly
Corner Forest and Third Street
Every Night at 7:30

D. R. QUON
HERBALIST
901 West Third Street
Phone 2261

For the treatment of Liver, Sto ach, Kidney and Bladder disorde Neuralgia, Asthma, Rheumatis Female Trouble and all chro diseases.

Our Famous Chinese Herb Treatments

Will Relieve You Quickly and Permanently

We guarantee our herbs 100% p No harmful or Chemicals Dru

FREE CONSULTATION

OF COURSE STEIN'S

Books—Games—Toys
That your children will want and the prices will please you.
See Our Display Now!
Take some to the beach or mountains.
The Complete Stationery Store
"Where You Buy With Confidence"
STEIN'S —OF COURSE
307 West Fourth Street

CHURCH CLUBS FRATERNAL **WOMEN - SOCIETY - THE HOME** WEDDINGS FASHIONS HOUSEHOLD

The WOMAN'S DAY
By ALLENE SUMNER

group of kids in a district l near Sayre, Pa., kept a of raisinjack in the woods the schoolhouse. At recess slipped out and imbibed. her told the parents, and the were given what is known in ernacular as "a sound whal-

w the parents can complac- sit back (with much more ort than their chastised pro- and reflect that they've their duty, and if the kids to no good end, it's not their

e actions of our juveniles are s and invariably merely a mark to the actions of their . When kids are making and ing mash it's because they're in a society of elders doing ame thing.

* * *

WAITED FOR HIM

tore's a Robert Service poem life.

y-five years ago Mary Louise and John Joseph Hill were ed in London. A few months they said to America, in of fortune. In 1903 Hill the gold rush to Alaska sing that he would soon send s wife and children.

more than a quarter of a y, so Mrs. Hill told a Chi- judge the other day when led her divorce petition on a e of desertion, she answered door bell and watched every believing that she would from her wanderer. It took ars to make her give up the waiting.

t women are like that. To own undoing, say mental and onal scientists.

* * *

HAT SPELLS SUCCESS

teen-year-old Virginia Ho- f Omaha, Neb., is hailed as ation's champion speller. One rs how much, if anything that ean to Virginia now or later. olte all the strides which inity has made since the day opatra and Delilah, the fact ns that beauty still remains s greatest asset in the pur- of pleasure, happiness, and y goods, while mental prow- so much of a handicap that ometimes believes it a gift of icked fairy at the christen-

Virginia had won a bathing contest, we would be surer future welfare than for ng how to spell pterodactyl. ou spell it, Virginia!)

* * *

SHE WASHES 'EM

husband of Celia Juntunen neapolis, Minn., was a win- washer. He fell out of a w and Mrs. Celia strapped s outfit and proceeded to his windows.

after day we hear of wives ng on for husbands." Some- we wonder at all the to-do about it as we always won- any sort of to-do made a woman who happens to wife scurrying about to earn e money.

* * *

THEY OUGHTA

own belief is that a woman d health with ambitions, not any children, and a fairly table way of living, has no s not doing something more "slicking up" the apartment hange for a good living. modern wife can no longer herself" that housework for s a full-time job. To be f Mrs. Celia has a half dozen o look after in addition to ndow washing job, we hand mething.

ECT VACCINE IS BEING TESTED

IS, June 8.—It is now pos- o vaccinate insects against Prof. Andre Mesnil read a before the Academy of Sci- elating how he had inoculat- ain caterpillars against var- pes of pathogenic microbes. blood of caterpillars so vac- , Prof. Mesnil showed were fully used in protecting oth- rpillars against disease. The also showed definitely cura- ualities when used in the ent of those already suffer- h the ailment.

Mesnil and his associates w seek to determine wheth- blood immunized insects can lled to higher forms of life as vaccine or remedy.

BOILS
AND CARBUNCLES FLY AWAY
Nothing like this specialist's salve, Carboil. Instantly stops pain. Heals overnight. Get Carboil from druggist, end trouble in 24 hours. Spurlock-Neal Co., Nashville, Tenn.

The MIXING BOWL by ANN MEREDITH

How to Train the Present Day Servant

Occasionally I hear women inveighing against the present day servant . . . how dumb she is and how this and that! Either she serves from the wrong side or she talks too much or she has a beau or some other ridiculous thing is wrong with the poor thing.

Women who employ help must realize that servants are actually human beings rather than electrical robots—and I believe that the majority of women do feel so.

If one is lucky enough to be able to afford a servant she should not assume that the servant is a mind reader, neither should she lay down exact laws for the servant to follow: sometimes her way of doing things is better than the housewife's and she should be allowed to do things her way as long as they are expertly and efficiently carried through.

I like the way a young woman of my acquaintance trains a new maid:

After the maid is in residence she is given a typed list of her duties, certain things to be done on certain days, another list tells her just how her employer likes the table set, what silver goes on and what food must be on the table before the family is called for that particular meal.

Another list gives her an idea what she must serve for breakfast, citing individual tastes or distastes for certain foods, and simple recipesare given for the preparation of the small folks' breakfast. This young matron belongs to an evening bridge club and on that evening it is understood that the maid will remain up so that the sleeping babies are looked after, but she is privileged to receive her young man and entertain him in the living room. This same give-and-take is in operation all through the mistress and maid's relations and changes usually take place in that household because the maid steps out and into a home of her own.

* * *

TODAY'S RECIPE
Chow Mein

½ pound lean pork, diced.
½ pound veal steak, diced
¾ cup boiled ham, diced
1 cup celery, cut in thin half-inch strips
1 cup thinly sliced onions
1 can button mushrooms, sliced, or a bunch of sliced radishes
1 hard-cooked egg, to garnish
1½ cups canned consomme, or soup stock
2 tablespoons cooking fat
1 tablespoon flour
1 package egg noodles (wide kind)

* * *

Fry the diced raw pork and veal in fat to brown, add the sliced onion, celery and consomme and cook slowly until the meat is tender—about an hour covered, adding water to make up for evaporation of soup stock. When the meat is tender add the cooked ham cut in thin strips and the mushrooms. Thicken the gravy with the tablespoonful of flour and season to taste.

While the chow mein part is under preparation cook the noodles in a large kettle of boiling salted water; when tender, drain and rinse under hot water to remove starch. They may be lightly fried to crisp them in butter or they may be served plain, either way pile them on a large platter, lift the meat and scatter over them, pour the gravy over all and garnish the dish with the egg sliced or minced and scattered over the top. Sprinkle with paprika before serving.

* * *

The recipe as given will serve six people generously and the individual calorie total will be about 400. This is a "full meal" dish and needs but the addition of a salad, on radishes and green onions, and a fruity dessert to be complete.

* * *

Do you ever have odds and ends of jams and jellies sitting in the cupboard, . . . a little strawberry . . . a tablespoonful of raspberry jam . . . a few teaspoons of apple jelly? They are too good to throw out and nobody will bother to eat them as they are UNLESS you sit right down, stamp and address an envelope and send it to me for the current leaflet, USING UP CANNED FRUIT AND JAM. You will find in this leaflet a 'sumshus recipe for a bread pudding that uses up all the odds and ends with malic aforetent.

* * *

Next time you are having mashed potatoes, cook a double amount and try the recipe for tomorrow—Baked Potato Roll.

ANN MEREDITH.

KNEE FLOUNCES

Tiers and flounces are posed lower on skirts than they were. A leaf pdin.retmiG,woodfbeafiGoshrd leaf print in beige, navy blue and orange has its circular flounce from the knee. The frock has severe princess lines, with flaring cuffs and collar.

UNUSUAL BLOUSE

The egg-shell crepe blouse that tucks into a midnight blue suit has its batteau neck finished in a one-inct standing collar of the satin side of the crepe and four one-inch bands of the satin appliqued around the cuff puff of the sleeve.

We fix almost anything. Fix-it Shop, 105 E. Third.—Adv.

At the Theatres

WALKER

Maurice Chevalier, the French musical comedy star with "Eet," makes his debut to Orange county picture fans at the Walker theater today in his singing-talking Paramount production, "Innocents of Paris." "Eet" it must be explained, is the French equivalent of the now famous commodity discovered by Mme. Glyn.

Chevalier, termed "the idol of France," was the reigning sensation of the British and French stage when Adolph Zukor signed him to a contract to appear in Hollywood productions.

Chevalier set Paris afire for many season at the Casino, Folies Bergere and La Femina. He took London by storm when he appeared there with Elsie Janis in her revue. He was the partner for many years of Mistinguette, the famous dancer.

"Innocents of Paris" gives Chevalier opportunity to sing three songs in English and three in French. The ones in English will be the three big sellers of the coming season, especially "Louise," according to their publishers.

YOST BROADWAY

The First National organization and Vitaphone seem determined to bring to the screen all the famous beauties of history, literature and art.

Prominent on the list is Lady Hamilton, England's most celebrated beauty, who by her charm and wit and diplomacy had decided influence upon international affairs of her day.

Portrayed by the beautiful Corinne Griffith, Lady Hamilton is to be seen on the screen in "The Divine Lady," Frank Lloyd's big First National production, which is the current attraction at the Broadway theater.

"The Divine Lady" is First National's biggest production of the year, and draws a sweeping panorama of the stirring days of the close of the eighteenth century. With the love of Lady Hamilton and Lord Nelson as its central theme, the picture shows also the historical struggle of France, England and Spain for supremacy on the high seas.

WEST END

A new type of motion picture studio light, first used by Universal during the filming of "Silks and Saddles," the feature presentation now at the West End theater, was recently invented by a Universal City electrician under a plan formulated by Carl Laemmle, president of the Universal Pictures Corporation.

MARIAN NIXON

Annual first and second prizes are awarded by Mr. Laemmle to the originator of the best inention or device, in each of the technical departments of the studio, that will improve motion pictures.

Marian Nixon is cast in the starring role of "Silks and Saddles." The cast includes Mary Nolan, Otis Harlan, Sam DeGrasse, Montagu Love, Claire MacDowell, David Torrence, Johnny Fox, Jr., and Hayden Stevenson. Robert F. Hill directed it.

BOLSA

BOLSA, June 18.—Miss Lucille Radford enjoyed a trip to Catalina island with a group of sorority sisters of the Tri Delta. Miss Radford, who has been employed as teacher of history and English in the Garden Grove high school, next Monday will start teaching in the summer school.

Mr. and Mrs. John Farnsworth, Mr. and Mrs. Gus Ward, Mrs. Robert Keller, Mr. and Mrs. George Annin, and Frank Walker, Mr. and Mrs. Stennett attended a Rebekah card party in Huntington Beach.

Mr. and Mrs. Robert Keller have as their house guest for a few days, Mrs. Keller's sister-in-law, Mrs. C. E. Ashworth, of Compton and her young son, Robert Ashworth. Mrs. Ashworth came to the Keller home from Santa Ana and will return to her home in Compton later.

Miss Bessie Gardner entertained with a dinner party at which the guest group included Mr. and Mrs. Malcom New, Ed Marks and Leonard Natland, of Garden Grove, and in the afternoon friends from Sierra Madre, Mr. and Mrs. C. E. Trimble and son, and Lowell Trimble, of Pasadena, joined them.

Miss Gladys Barnes, who is a mathematics teacher in the Anaheim school is enjoying her vacation.

J. D. Shutt and granddaughters, Miss Lucille Radford, and Mrs. Clara Sparks spent a day recently at Hermosa Beach.

Mr. and Mrs. Arthur Lewis, of Orange, cousins of Mrs. Stella Farnsworth, were entertained as recent evening guests in the Farnsworth home.

We fix almost anything. Fix-it Shop, 105 E. Third.—Adv.

FRIEND-MARTIN LIGHT AND FIXTURE CO.
PHONE 2338
YOUR ELECTRICAL STORE Opposite Chandlers.—South of the City Hall
211 NO. MAIN ST.

Santa Fe

Summer Excursions
back east everywhere NOW.
Round-Trip Good to Oct. 31st.
Stopovers
Visit the Great Scenic Regions
The Grand Canyon
The Indian-detour
New Harveycar Cruises thru the Indian Country
Fred Harvey Meals throughout

Santa Fe Ticket Offices and Travel Bureaus
Santa Fe Ticket Office and Travel
408 No. Sycamore—Tel. 408
Depot—East 4th St.—Tel. 178

YOST BROADWAY THEATRE
Today and Tomorrow

SEE AND HEAR

The ecstacy of one of history's greatest loves lives upon the screen. Massive spectacle of scores of sea monsters in mortal combat! A cast of thousands in breathless battle action! So tremendous, it forces an entire new conception of the scope of cinema art!

ON THE STAGE
Claire Coutant Revue
"A DAY AT THE BEACH"

WEST END
NOW PLAYING
A Race That Was Won in the NITE CLUBS!
See this amazing Drama of Hoof Beats and Heart Beats!

with the Greatest —Most Thrilling Racing Scene Ever Filmed

MODERN DANCE TONIGHT
Make Whoopee With
Bennie Sargent's
Modern Six-Piece Orchestra
Dancing School—11 A. M. to 4 P. M. every day
Dancing Classes every Monday and Friday night
Instruction by Miss Claire
Old-Time Dance Wednesday Nite
ALLEN'S DANCELAND
316½ East Third Street — Santa Ana

I'm only a **Frankfurt** *but I'm* **proud as a Swift's Premium Ham**

..... because I'm a Swift's Premium Frankfurt made by Swift & Company — and that means I'm as wholesome and pure and delicious as meat can be!

You would understand why I am proud if you could see how *carefully* I am made! Only the best cuts of pork and beef are mixed with the purest of spices to stuff my immaculate casing. No sinews or excess fat in me!

I'm plump—but I'm all *good meat*—tender and juicy—with high food value.

I'm only a frankfurt but I'm as *Premium* as any ham!

When you buy "Swift's Premium" you know that you're getting the best there is—whether it's a Swift's Premium Frankfurt, a Swift's Premium Ham, or Swift's Premium Bacon. "Premium" is the highest honor that an organization of experts can bestow upon meat. It's the Swift standard.

Every product that bears the name of Swift's Premium must measure up to high standards of quality. *Strict* standards. In every department—in every activity—in every detail—these standards are strict.

Swift & Company, through its nation wide system of packing plants, produce plants, branch houses and refrigerator cars, brings meat and poultry, butter, eggs, and cheese to the retail stores from farms and ranches hundreds of miles distant.

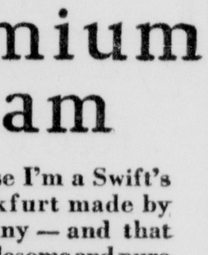

Swift & Company

Santa Ana Branch, N. Birch St. and W. 5th St.
V. Wilson, Manager

459

The World Famous
Ambassador
Los Angeles
Where you will enjoy in fullest measure
CALIFORNIA'S
Glorious Summer Days
Cool Enchanting Nights

MISS MARY GARDEN
in one of a large number of unsolicited comments by world famous celebrities, writes: *"Why live elsewhere when the Ambassador, the most beautiful hotel in the world is here."*

No Hotel in the World offers more varied attractions—superb 27-acre park, with miniature golf course, open-air plunge and tennis courts. Riding, hunting and all sports, including 18-hole Rancho Golf Club. Motion picture theater and 35 smart shops within the hotel. Famous Cocoanut Grove for dancing nightly.

BEN L. FRANK, Manager
Write for Chef's Cook Book of California recipes

ATTRACTIVE SUMMER RATES

THERE'S A BETTER SHOW
WEST COAST-WALKER THEATRE
MAIN AT 4TH C. E. WALKER RESIDENT MGR.

TODAY

THREE DAYS ONLY!

Pulsing with Personality! What Drama! What Fun! —and watch this baby make love!

MAURICE CHEVALIER
PRONOUNCED (SHA-VAHL-YAY)
in 'Innocents of Paris'
with SYLVIA BEECHER GEORGE FAWCETT
A Paramount Picture
PARAMOUNT'S—
ALL-TALKING
ALL-SINGING!
ALL-DAZZLING!
ALL-DANCING!
ALL-LAUGHING!

ADDED TALKING DIVERTISEMENT
CHICK SALE
"A Ladies' Man"

MUTT AND JEFF—Off in The Silly Night at The South Pole —By BUD FISHER

Legal Notice

NOTICE OF FILING ASSESSMENT FOR THE WORK OF IMPROVEMENT OF GARFIELD STREET AND OTHER STREETS, PROVIDED FOR BY RESOLUTION OF INTENTION NO. 2033, PASSED NOVEMBER 5TH, 1928, AND OF THE TIME OF HEARING AS TO SAID WORK AND SAID ASSESSMENT.

The undersigned, the City Clerk of the City of Santa Ana, State of California, hereby gives notice that on the 17th day of June, 1929, the Superintendent of Streets of said City having made an assessment to cover the sum due for the work performed and specified in the contract made under proceedings for the improvement of a portion of Garfield Street, Poinsettia Street, Sixth Street, Brown Street, Stafford Street and Vance Street, initiated by Resolution of Intention No. 2033, passed November 5th, 1928, filed the same with me. I hereby fix July 8th, 1929, at the hour of 7:30 o'clock P. M. as the time, and the Council Chamber of the City Hall of said City, as the place where and when all persons interested in the work done thereunder or in the said assessment will be heard by the City Council. This notice will also be published by the undersigned twice in the Santa Ana Daily Evening Register, a newspaper published in said City. The owners, contractor or his assigns, all other persons interested in the said work or in the said assessment, feeling aggrieved by any act or determination of the Superintendent of Streets or the City Engineer in relation thereto, or who claim that the work has not been performed according to contract in good and substantial manner, or who claim that any portion of the work for any reason was omitted or illegally included in the contract for the same, having or making any objections to the correctness of the assessment, or diagram or other act, determination or proceeding of the Superintendent of Streets or City Engineer, shall prior to the day fixed for the hearing upon the assessment appeal to the City Council by briefly stating in writing the grounds of appeal.

For a description of the said work, reference is hereby made to the above mentioned Resolution of Intention No. 2033.

(SEAL) E. L. VEGELY,
Clerk of the City of Santa Ana and the City Council thereof.

NOTICE

To notify all persons having left Fur Merchandise uncalled for at our store prior to February 1, 1929, the following garments will at 10 a. m. June 20, 1929, be sold at Public Auction at our place of business, 3003 N. Main St., Santa Ana, to satisfy claims for labor, material and storage now due the California Fur Products, Inc., on said fur merchandise, to-wit: One Japanese weasel fur coat with brown fox collar; one Hudson seal fur coat; 3 fox scarfs, one fox collar.

NO. A 995
NOTICE OF HEARING ON PETITION TO ENCUMBER REAL PROPERTY BY TRUST DEED

In the Superior Court of the State of California in and for the County of Orange.

In the matter of the estate of Maurice M. Seymour, deceased.

Notice is hereby given that a petition has been filed by the Administrator of the above entitled estate petitioning the Court for leave to encumber by trust deed the following described premises situated and being in the County of Orange, State of California, to-wit:

Lot fourteen (14) of Cerro Villa Heights Tract, being Tract No. 186,

reference to said petition being hereby made for further particulars.

All persons interested in the said estate are hereby notified to appear in said Superior Court on the 28th day of June, 1929, at the hour of 10 o'clock A. M., in the Department of the presiding Judge of said Court, and show cause, if any they have, why the order prayed for in said petition should not be granted.

Dated this 15th day of June, 1929.

J. M. BACKS,
County Clerk and ex-officio Clerk of the Superior Court.

CERTIFICATE OF BUSINESS
Fictitious Firm Name

The undersigned do hereby certify that they are engaged in the laundry business and are conducting such business at Main Street and Electric Avenue, at Seal Beach, County of Orange, State of California, under the fictitious firm name and style of STANDARD LAUNDRY, and that the said firm is composed of the following persons, whose names in full and places of residence are as follows, to-wit:

Jess D. Gilkerson, 332A E. 20th Street, Long Beach, California.
Wilford T. Higgins, 1136 E. 5th Street, Long Beach, California.
Hewitt M. Wardell, 1102 Gardena Street, Long Beach, California.

WITNESS our hands this 25th day of April, 1929.

JESS D. GILKERSON
WILFORD T. HIGGINS
HEWITT M. WARDELL

State of California,
County of Los Angeles, ss:

On this 25th day of April, 1929, before me, a Notary Public in and for the said County and State, residing therein, duly commissioned and sworn, personally appeared Jess D. Gilkerson, Wilford T. Higgins and Hewitt M. Wardell, known to me to be the persons whose names are subscribed to the within instrument, and acknowledged to me that they executed the same.

IN WITNESS WHEREOF, I have hereunto set my hand and affixed my official seal the day and year in this certificate first above written.

(SEAL)

MATHONIHAH THOMAS,
Notary Public in and for said County and State.
My Commission Expires Jan. 18, 1935.
Mathonihah Thomas, Attorney, 524-525 Metropolitan Building, Long Beach, California.

CLASSIFIED INDEX

Announcements	1 to 6
Automotive	7 to 12a
Employment	13 to 18
Financial	19 to 22
Instruction	23 to 25
Livestock and Poultry	26 to 29
Merchandise	31 to 43
Apts.—Rooms for Rent	44 to 50
Real Estate Wanted	59a to 67a
Apts.—Rooms Wanted	44a to 50a
Real Estate For Rent	51 to 56
Real Estate For Sale	57 to 63
Real Estate For Exchange	64 to 66

CLASSIFIED ADVERTISING
All Want Ads must be in by 11 a. m.

The Register will not be responsible for errors due to illegible copy.

Personal, Situation Wanted and Furniture for Sale will not be taken over the phone.

The Register will not be responsible for more than one incorrect insertion of any Want Ad ordered for more than one time and then only by republication. Absolutely no cash rebate allowed except at the discretion of publisher. Errors not the fault of the advertiser, which clearly lessen the value of the advertisement, will be rectified only by publication, without extra charge, within FIVE days after insertion.

CLASSIFIED LINER ADV. RATES
Transient — Ten (10) cents per line for first insertion; six (6) cents per line consecutive subsequent insertions without changes of copy; 35c minimum charge.
Register office open until 8 p. m. to receive classified ads or subscriptions.
Telephone 87 or 88

Announcement

4 Notices, Special

SPECIAL NOTICE

Pythian Sisters requested to attend a very important business meeting Wed. evening at 7:30 at K. P. hall.
LAURA SANBORN, M. R. C.
EDNA CLEMENS, M. E. C.

From this date, I will not be responsible for any debts contracted by my wife, Lillian Miller, because she has left my bed and board. EARL MILLER.

$10 FREE! Send us the name of friend who will buy piano and get $10 free when we sell. C, Box 121, Register.

4 Notices, Special (Continued)

Bertha Ethel's Permanent Wave Shop, Ph. 4109-W. 714 E. Sixth St. Special Tues., Wed. and Thurs., Marcel 25c if taken with 50c shampoo. Special on permanent waves until July 1.

PH. 2649-W for roof repair work.

All Haircuts 25c
Permanent Wave, $4.50
Vita Tonic Process, $6.50
Marcel, 50c. McCoy's Shoppe, over Kelley's Drug Store. Ph. 2991-W.

4a Travel Opportunity

LADY desires to go East with party going by automobile, pay part expenses. Reference exchanged. H, Box 124, Register.

5 Personals

Just crisp from Hollywood—beautiful voiles for office and party dresses, with or without sleeves. Ladies' and childrens' wash dresses, children's ensembles, nice cool place to shop.
DOLLY DOT FROCK SHOP
415 W. First

6 Strayed, Lost and Found

LOST—Elks ring; reward. Ph. 1205-J

FOUND—Pekinese dog. Come to Crispette Popcorn Co., 2120 Ocean Front, Newport Beach.

STOLEN—Black satin coat, white lining and white fur cuffs. Liberal rew. if returned. Ph. 2465.

LOST—Small white fox terrier; brown head, wearing brown harness. Ans to name "Bonzo." Ph. 1645-M.

LOST—Blac brief case on South Birch. Finder please phone 3676-W. Suitable reward.

LOST—On 17th St. road, stock off a .22 Winchester rifle. Reward. 310 6th St., Huntington Beach.

LOST—Brown mare. Brand "C.B." Ph. 3036-M.

STRAYED—From 940 W. Walnut. Sun. night, female Boston pup, 3 mos old. Second toe nail on left front foot gone. Ph. 3189-W.

Automotive

7 Autos

Chrysler '75
Town Sedan; like new; only 5000 miles. You can save $550 on this car.
Hightower & Cromer
1201 No. Main, Santa Ana
Open Evenings Phone 52

Speedometer repairs, parts. Motor reconditioning.
J. Arthur Whitney
112 South Main St.

RATHBUN'S Motorcycle Co., Harley-Davidson Agcy. Also guar. rebuilt motorcycles. 419 E. 4th. Ph. 191

Fords! Fords! Fords!
Most all models; low prices. Every one a bargain.
GEORGE DUNTON
3rd and French Telephone 146

ESSEX
1926 Coupe, $150
For sale by owner. Good rubber and engine O. K. Call 1209 So. Sycamore.

A REAL BUY—1925 Willys-Knight coupe in excellent shape. See at 613 W. 4th or phone Abe Wiebe Garage. $325.

FOR SALE OR TRADE for car, $450 equity in lot on South Ross St. 2111 Oak St., after 5:30 p. m.

7 Autos (Continued)

Light Car Bargains
1926 Ford Coupe, new paint, new rubber, O.K. mechanically.....$185
1924 Ford Coupe, new rubber, Ruxtell axle, A-1 mech.....$95
1925 Ford Sedan, perfect mech., balloons, '27 motor $135
1927 Chevrolet Roadster, registered Nov. 1927 Lots of extras.....$295
1926 Dodge Coupe, exceptionally good in every way $395
TERMS—TRADES
I carry my own contracts without brokerage charge.
AL O'CONNOR
Motor Inn Phone 895 3rd & Bush
Open evening 7 to 8 Suns. 10 to 1

Studebaker President
Eight State Brougham Sedan; like new. You save $600 on this one.
Hightower & Cromer
1201 No. Main, Santa Ana
Open Evenings Phone 52

NEW NASH
Can save you from $100 to $250 on brand new Nash, depending on model wanted. My credit will apply on car to be delivered by dealer. Cash or terms. Communicate 1794W for appointment.

NEVER BEFORE
BARGAINS LIKE THESE

BUICK 7 PASS. SEDAN	$485
DODGE, 2 PASS. COUPE	$120
HUDSON COACH	$110
NASH 7 PASS. SEDAN	$115
ESSEX COACH	$170
FORD COUPE (Ruxstell ax.)	$125
CHEVROLET TOURING	$25
FORD TOURING	$30
STAR ROADSTER	$135
JEWETT SEDAN	$220
BUICK TOURING	$55
WILLYS-KNIGHT COACH	$145
FORD TUDOR SEDAN	$65

And Many Others
Open Evenings
THE BIG STORE
411 East 4th St.
(Used Car Dept.)
NASH-EIB MOTORS, INC.

OAKLAND--PONTIAC
Today's Specials
1928 PONTIAC Coupe, just like new. Carries new car guarantee. See this for only $700
1924 Series DODGE Touring, good finish, good tires, machinery O.K., for $125
1922 MAXWELL Sedan, runs like a watch, front seat cut to make a bed, real vacation car for only $100
1925 FORD Touring, new top, new tires, good finish, runs good, for quick sale $65
This is just a few of our many bargains. We give easy terms. G.M.A.C. plan.
MARBLE MOTORS, INC.
509 East Fourth St. Phone 844

Buick
1927 Standard Six Brougham; rubber all new; finish first class and mechanically right. $895.
Hightower & Cromer
1201 No. Main, Santa Ana
Open Evenings Phone 52

A SAFE PLACE TO BUY A USED CAR
COME IN AND SEE THE VALUES WE ARE OFFERING
ALL MAKES ALL PRICES EASY TERMS
CERTIFIED STUDEBAKERS

'27 Dic. Custom Victoria	'28 Commander Regal Sedan
'28 Dictator Royal Sedan	'28 Com. Custom Sedan
'29 Dictator Royal Sedan ..	'28 Pres. 121-in. St. Rdstr.

OTHER MAKES AND OLDER STUDEBAKERS

Stude. Big 6 Sedan, 7-pass.	$275	Stude. Spec. Victoria	$575
Stude. Spec. Touring	50	Buick Sport Road.	375
Stude. Dict. Sedan	575	Hup. Brougham	1095
Stude. Spec. Phae.	395	Jordan Touring	200

WE HAVE A FEW OTHER CARS ALSO
WE WILL SELL YOU THE CAR YOU WANT AND BUY THE ONE YOU DON'T WANT
HARRY D. RILEY
505 S. Main St. Phone 550 Santa Ana, Calif.
Firestone Tires Willard Batteries Veedol Motor Oils

Certified Motor Market
W. E. PATTERSON, Prop.
This is a place you cannot afford to pass up if you are going to buy a used car. Our prices are always right.

1928 Buick Sport Coupe, rumble seat	$1085
1925 Buick Brougham, new rubber	685
1927 Chrysler 4-door Sedan	765
1926 Chrysler Roadster, new rubber and Duco	585
1925 Buick Roadster, enclosed	500
1923 Buick ½-ton Truck, enclosed	150
1924 Ford Sedan	90
1923 Ford Touring	35
1925 Dodge Roadster	150
1927 Marmon Sedan, extra clean	1185
1924 Oakland Coupe, had best of care	225

SPECIAL THIS WEEK

1925 Oakland Coupe	$ 295
1922 Buick Roadster, exceptionally clean	140
1922 Dodge Touring, A-1 shape	75
1923 Nash Six Roadster	75

511 North Broadway
Phone 2265 - - - Residence Phone Tustin 177

Reo Used Car Lot
Second and Sycamore Sts.
COME IN AND LOOK THESE OVER

1926 Packard Sedan (Small mileage)	$1050
1925 Studebaker Touring (good condition)	$300
57 Cad 4 Door Sedan (A-1)	$300
1923 Reo Coupe (New paint)	$150
1925 Federal Dump Truck (Ready for work)	
1925 Reo Speed Wagon	
1924 Reo Speed Wagon	
A Light 2 wheel trailer	$25

AND MANY MORE CARS AND TRUCKS
REO SALES & SERVICE CO.
5th Street at Bush Phone 2631
Open Evenings Phone 415

U S E D C A R S
UNUSED MILEAGE
YOUR MONEY'S WORTH
GOOD PERFORMANCE
BARGAIN PRICE
L. D. COFFING CO.
Dodge Brothers Dealers
311 East Fifth St. Santa Ana

7 Autos (Continued)

SPECIAL BARGAINS
Cole "8" Sport Touring; very clean; good rubber and paint. Priced for quick sale.
GEORGE DUNTON
3rd and French Telephone 146

FOR SALE—'25 Essex coach and piano. 511 Beverly Place.

8 Auto Accessories, Parts

BATTERIES RECHARGED
SCHRAM & TEAGUE
First & Cypress Ph. 1117

GOOD used tires, trade ins, tubes 75c to $1.25; tires $2.00 to $7.00. Bevis Tire Shop, opposite Motor Transit, 224 East Third Street.

11a Trucks, Tractors

FOR SALE—Another rebuilt model W Cletrac ready for delivery; has same guarantee and free service as on new machine. May-Bemis Co., 311 W. 5th. Ph. 1280.

FOR SALE—15-30 McCormick-Deering in first class condition at a bargain. Will take Fordson as part payment. May-Bemis Co., 311 W. 5th St. Ph. 1280.

FOR SALE—Two-wheel trailer, good rubber. Inquire at Mitchell Ave., Tustin, J. C. Hull, $26. R. D. No. 2. Box 60.

FOR SALE—Tractor, 1 model W. Cletrac in good shape. Theodore Reuter, 801 Grand Ave., Santa Ana

FOR SALE—Camp trailer equipt. with tent; 2 beds and mattresses. $50. 1014 W. Pine.

FOR SALE—2-wheel trailer, a good one, $20. 1329 Custer St.

12 Wanted Auto Vehicles

CASH FOR CARS
VINSON'S, 103 NO. MAIN

USED CARS WANTED—Spot cash. Highest prices. Al O'Conner, Motor Inn. Third and Bush.

WE BUY cars for wrecking. Used parts for all makes. United Auto Wreckers, 2305 W. 5th. Ph. 1519-R.

WANT late model car for cash. Prefer coupe or roadster. 113 No. Sycamore.

Employment

13 Help Wanted, Female

WANTED—Lady to wash silver and glasses. Short hours. Call at 308 W. 4th St.

WANTED—Junior typist, cashier clerk. State age and experience, etc. L, Box 46, Register.

WILL GIVE good home and wages to girl to help care for 2 children. 112 E. Edinger.

WANT middle aged lady as housekeeper and companion. Ph. 2527-W. Mrs. C. B. Pulver, R. 1, Santa Ana.

WANTED—Young girl for light housework and cooking; Spanish or colored preferred; family of three. No laundry. May go home nights if desired. Apply 111 E. 1st St., Tustin, Phone 271.

WANT Beauty Operator, good marceller; good pay. McCoy's Shoppe.

DEMONSTRATOR for every county, town. All or part time. Work leads. Salary & com., average $40 wk. Young, married preferred. S, Box 102, Register.

Women Help
Furnished free to employer. Domestics, cooks, maids and clerical help. Call Miss Musselman, 124; 312 French Palace Employment Agcy.

YOUNG LADIES 18-24 to travel with crew of girls special advertising campaign covering entire U. S. Salary and expenses. Permanent fascinating position. Experience unnecessary. Apply Miss Frances Sharpe, Finley Hotel, between 6 and 8 p. m. tonight.

School Teachers
Desirous of working part or full time, can make big money during vacation. 218 W. 3rd St. Mr. Killingsworth.

14 Help Wanted, Male

WANTED—At once a janitor in exchange for tuition. Business Institute, Ph. 3029.

YOUNG MAN—17 or 18 yrs., to work in restaurant. Also exp. man dish washer. Home Cafe, 304 No. Bdwy.

WANTED—Crew manager and closer for a large organization handling close in beach property. $2000 per month for the man who can qualify. G, Box 42, Register.

Junior College Boys
Can place you in a position you can make big money during your vacation. See Killingsworth at 218 W. 3rd, between 9 and 10 a. m.

WANTED—Barber with following to cut ladies' hair; 80 per cent com. The Paris Shoppes.

17 Situations Wanted (Female)

HOUSEKEEPER—Exp., for couple employed. No children preferred. Ph. 1455-M.

HIGH SCHOOL GIRL wants children to care for afternoons and evenings. Reliable. Phone 1183.

EXP. HOUSEKEEPER wants work by day or hour. 329 W. 10th.

EXP. GIRL wishes light housework or care of children. Ref. 4313-J.

WOMAN cook. H. W. stand or cook house. 617 E. Pine.

WANTED—Laundry work. Ph. 4389J

WANTED—Housework for Tues., Wed. and Thurs. Ph. 2516.

DEPENDABLE girl wants care of small child and assist with house work. Phone 346-M.

MIDDLE-AGED LADY wants position; good cook; go anywhere. Call 1111 W. Fifth, City. Ph. 2580-J.

CHILDREN taken care of in the home by the day, week, or month. 1451 Maple Ave.

JUNIOR COLLEGE graduate wishes position for summer. Clerking or office position preferred. Address Box G 43, Register.

NURSE—Practical; centrally located; well known. Call 1327-W.

WASHING—lb. or piece. Ph. 586-M

WANT family washings. Ph. 2778-J.

WASHING and ironing. 1207 E. 2nd.

FINISHED 1 doz. pieces 95c. Quick Service Laundry. 509 Pac. Ph. 3096.

SPECIAL hand laundry, 801 North Ross St. Phone 1717-W.

RELIABLE window washing, cleaning, janitor service. H. A. Rosemond. Ph 485-R Morn. and Eve.

NURSING—Mrs. Speak. Ph. 2059-J.

I WILL wash, dry, call for and deliver 20 lbs. washing for $1.00. Quick Service Laundry. Ph. 3096.

18 Situations Wanted (Male)

MARRIED MAN with wife and 13-yr. old boy wants work on ranch; experienced. Address 1430 East 17th St., Long Beach.

ELDERLY MAN, pensioner Spanish War, quie and steady, would like job as watchman or caretaker, private place. Steady job and good home more of an object than high pay. Add. Brea P. O. Box 111.

WANT janitor work, window washing, hous cleaning. Call a. m., eves. Ph. 4048-R.

WANTED—Trucking and hauling of all kinds. M. Galvan, 919 English.

Financial

19 Business Opportunities

FOR RENT—Beauty Parlor. A real opportunity for the right party. The Paris Shoppes.

19 Business Opportuni (Continued)

BUSINESS IS GOO
Start in business for yourself in of these places.

1 Coffee and Tea store, fully ped with good health food bus $1500. Car arrange terms. No
2 Grocery, news, tobacco, Excellent location. Fine bus Only $1200. No. 752.
3. Busy grocery and feed bus in thriving highway town. trade. No. 770.

CARL MOCK, REALT
214 W. 3rd Phones 532 an

FOR SALE—Bargain, first class Sandwich stand in conne Ready for big summer bus Illness. Blue Bird Cafe, Front, Newport Beach.

FOR SALE—Holly Grill, fully ped, seating capacity 60. Sl reason for selling. Lincoln Cypress.

FOR SALE OR TRADE—Dandy ness suitable for man and 115 W. 3rd St.

FOR SALE—A real paying bus for good mechanic, one that derstands welding. L, Box Register.

WANT partner to buy ½ inter well established business, one cooking exp. preferred. $90 handle. Inq. Herb. Akroid. Inn, Newport Blvd., Costa Me Ph. Newport 124.

CANDY MAKER
Fine opportunity to buy half established mfg. business. Broadway.

Beach Confectioner
Splendid location—cheap rental chanical refrigeration—doing did business — equipment n and up to date. Buy today make money.
W. B. MARTIN, REAL
304½ No. Main Phon

20 Money to Loan

BUILDING improvement or refinancing. Prompt attention and Liberal appraisement. Quick tion. Cline & Prescott, 107 Third St. Phone 2321.

Interstate Finance C
307 No. Main. Phone
Quick loans on real estate, a biles, chattel mortgages or We buy mortgages, trust notes and automobile con Contracts re-financed. Action out red tape.

Money to Loan
On your automobile. We re contracts on standard make monthly payment contracts, estate mortgages and trust notes bought here.
Federal Finance Co.,

Money to Loan
On improved Santa Ana pr J. L. Ainsworth, Costa Mes ofc. Newport 317; Res. Newp

IMPROVE OR REFINAN YOUR PROPERTY NOW
We have money to loan for ing or to refinance improve dence property. Costs little to repay. See our agent, McCausland, 218 West Fift Phone 2668. STATE MU BUILDING & LOAN ASS Los Angeles.

6% STRAIGHT LO
Construction and refinancing apartments, stores. Harr Wetherell, 412 Bush. Phone Residence 500-R.

21 Mortgages, Trust D

$3500 Trust Dee
For Sale; secured by a new modern stucco, 7% for 3 ye give a good discount if so few days.
BERRY & McKe
204 W. 5th St. Pho

WILL BUY trust deeds, mtg 4267 eves. 1346 So. Garnsey

22 Wanted to Borro

WANT TO BORROW money o lots. R. J. Marker, 1325 W.

WANTED—About $2000; hav high class security consist first lien on Orange county erty, liberal discount. Addr O, Box 428 for appointment.

LOANS WANTED on good Ana property. $2800, $3500 and $12,500. Oleson Realt 117 W. 3rd.

Instruction

24 Music, Dancing, D

PRIVATE dancing taught dail m. to 4 p. m. Allen's Dance Also Mon. and Frl. eves. 8 3588. Miss Claire.

VIOLIN AND PIANO pupils Rates reasonable. Miss Ann Cardia, 696 No Buaro Ros 4358-W.

HAWAIIAN GUITAR. 20 course. Russell G. Thompson, artist. Studio, 714 West

Livestock and Po

26 Dogs, Cats, Pets

FOR SALE—Registered pedigr lice pups, $5 and $10. North St., Anaheim.

FOR SALE—Beautiful collie mos. old, $25. 507 W. Walk

FOR SALE—Three pure bloo sian kittens. First buye choice. 524 West Santa C

AT STUD—Toy Boston; prov of well marked puppies. Al pies for sale. 3rd house Dale off Orangethorpe. S on Orangethorpe.

VAN'S BIRD STORE—40 ve We sell, buy and exchange Visitors welcome. 3033 No.

WILL GIVE good police pup one for good home on ranch months old. Not vicious. Birch St. evenings, except

GOLDFISH—3 fish with fanc and standard complete, $2. Cages, food and all supplie Sporting Goods, 209 E. Fou

27 Horses, Cattle, G

FOR SALE—Two good milk cheap. Also goat's milk. 1 10th St.

FOR SALE—1600-lb. 5-yr.-old $165; als riding pony, $6 Huntington beach 5571.

WANTED—Old horses to Dead stock removed free. Al ing. Phone Fullerton 8701

FOR SALE—Jersey Holstein 1 male. No. 3-4 mile west den Grove. E. Fairchild.

GOOD ranch horse, $15. A. E Newport Blvd., bet. 21st a Costa Mesa. Ph. Newport

WANT—Hauling, dead stock ed free. Will pay $1.00 up horses. L. Goodrich, Ph. Santa Ana.

HIGHEST cash prices paid tle, calves and hogs. R. B. 8704-J-2, Santa Ana

WANTED — Fat or stock calves. H. A. DeWolfe, 11 Chestnut. Santa Ana. Ph.

WANTED TO BUY—Fat hog cattle, veal calves. L hauled. C. E. Clem. Phon

WANTED—Fat cattle, calves J. W. McIntosh, Phone H.

Legal Notice Legal Notice Legal Notice Legal Notice

CIVIL ACTIVE LIST—SUPERIOR COURT

COUNTY OF ORANGE DATED JUNE 17th, 1929

Number of Action	Title of Cause	Attorneys	Nature of Action	Jury Demanded	Time Estimated For Trial Days	Hours	Trial Date
25539	Thomas vs. Gisler	Richard A. Dunningan C. J. Greegan	Personal Injury	Yes	1		Sept. 25, 1929 9:30 A. M.
25308	Haase vs. Haase	Franklin G. West Leonard Evans	Divorce	No	1		Aug. 15, 1929 9:30 A. M.
25542	Macrate vs. Cole	Louis N. Whealton Nichols and Campbell	Quiet Title	No.	½		Sept. 26, 1929 9:30 A. M.
21723	Bowman vs. Huntington Beach Co.	Louis N. Whealton Lawler and Degnan	Quiet Title	No.	½		Sept. 26, 1929 9:30 A. M.
25550	Hanson vs. Price	Bert L. Irving George L. Greer	Personal Injuries	Yes	2		Sept. 30, 1929 9:30 A. M.
25495	Cook vs. McCarthy	John Martell Forgy and Reinhaus	Personal Injuries	Yes	1		Oct. 1, 1929 9:30 A. M.
25568	Turley vs. Bonney and Bennis	L. F. Coburn Gus Hagenstein	Damages for Money	No	1		Aug. 20, 1929 9:30 A. M.
25578	Parks vs. Parks	Wm. P. Webb Roland Thompson	Divorce	No	1		Sept. 11, 1929 9:30 A. M.
20754	Anaheim Nat. Bank vs. F. M. Medbery	Wm. J. M. Heinz Arthur C. Fisher	Promissory Note	No	½		Aug. 5, 1929 9:30 A. M.
19122	Edith C. Scott vs. Charles F. Howland	Moore & Bruns MacDonald & Thompson	Injunction & Usury	No	½		Aug. 1, 1929 9:30 A. M.
25623	Adjustment Corp. a Corp. vs. William C. Bernard	Geo. M. Wicke Harvey & Harvey	Promissory Note	No	½		Sept. 30, 1929 9:30 A. M.
25614	Sanks vs. Nash	Wm. L. Waters Albert J. Morrissey	Damages	Yes	2		Oct. 7, 1929 9:30 A. M.
25261	Koepsel vs. Crescent Roof & Tile Co.	L. A. West Geo. W. Padgham	Action for Money	No	½		Aug. 13, 1929 9:30 A. M.
25262	Hall vs. Eib	Arthur E. Koepsel Franklin G. West	Damages	No	½		Sept. 18, 1929 9:30 A. M.

I hereby certify the foregoing to be a true and correct copy of the cases set for trial June 17th, 1929, at 9:30 A. M.
J. M. BACKS, County Clerk. By E. R. Abbey, Deputy.

E NEBBS—On With the Play —By SOL HESS



Poultry and Supplies

KERELS, 15c ea. Coulson's tchery, W. 17th St. Ph. 1101.

W. L. hens for sale. Bermstein, 3 W. 6th St.

eople's Fish Market

to 927 So. Main for fish and ckens. Stewing hens, 28c lb.

SALE—Chinchilla Rabbits with ers; also hutches. Ph. 2934-M.

SALE—Day old turkeys, every k-end. Also eggs. Childer's ltry, 618 No. Baker. Phone 2-W.

POULTRY AND RABBITS

ingan's Poultry House

2354 West 17th and Berrydale.

Super-Solid Buttermilk, $3.25 cwt. ½ bbls. Super-Solid Buttermilk, $3.50 per cwt. 10 gal. Super-Solid Buttermilk, $3.50. h. 5 gal. kegs Super-Solid Buttermilk, $2.25 each. Banner Mills, So. Bristol St.

Accredited Chicks

week from stock that has n tested for white diarrhoea. ders 618 N. Baker Ph. 2132-W

SALE—W. L. Cockerels, 11 old, 30c. F. E. Egger, Sunkist Gardens, 1 mi. W. of Garden Grove

ABY CHICKS—FAT HENS and B. Rocks, day old, 13c; k, 15c; 2wks., 18c. W. Leg's., 12c and 15c. Fryers and Hens lb. Custom hatching. 1231 W. Ph. 2122.

SALE—About 50 laying hens, L. and Blue Andalusians. Ph. nge 8712-J-2.

TRY HOUSES to be moved used lumber. 605 So. Bristol.

RED baby chicks, 12½c. ¼ mi. of Prospect on 17th. Phone J-1. C. O. Smith.

SALE—Bantam rooster and hen three chicks. 1302 S. Parton.

Want Stock & Poultry

PAY cash for your poultry, any ntity, for market or laying. Will for. Phone Anaheim 8702-J-1. D. Taylor.

ted Poultry & Rabbits, keys, Ducks and Geese

ay best prices. Bernstein Bros try Yard, 1613 West Fifth St ne 1302

Merchandise

Boats and Accessories

SELL OR TRADE 20 ft. speed for light car. Has Buick "6" or valued at $225. Inquire at Orange Ave., after 6 p. m.

Feeds and Fertilizer

SALE—New oat hay, $24 ton. 1192.

SALE—No. 1 Barley Hay and oat, at $20 per ton. A. C. e, El Toro, Calif.

SALE—40 tons baled barley Clean and bright. ½ mile h of Talbert bridge.

SALE—Sifted fertilizer sacked. Corry's Dairy, West First at van.

SALE—Green feed for poultry, er lb. John M. Angell, Garden e, R. 1, Box 185.

Fruit, Nuts, Vegetables

Y APRICOTS at 802 E. Chestnut Ave.

IES for canning. First house eft past bridge on Fifth St.

RIES FOR SALE—Pick them self, Royal Anne Cherries for ing, 8c per pound. Bring your s. Come quick. U. S. House, ile east Cherry Valley store school house, Beaumont, Calif.

SALE—Blackberries; large bas- by crate or ½. Ph. 660-J.

RIES for canning; all kinds; onable Oasis Market, N. Main limit. Santa Ana.

SUT MEATS wanted. Mitchell on. Seed-Feed Store, 316 East d St.

Household Goods

DUBOIS

argains—Furniture

hand and bankrupt stock. dollar will do most here. into our basement—be sure. here odd pieces, sets, combouse, business equipment.

We Exchange

Sycamore Phone 2054-W

SALE—Leonard Refrigerator. condition. Reas. 802 W. 6th.

SALE—Household furn., chairs, pport, bed rm. furn., etc. 412 Parton.

urniture and Rugs

ow and save 1-3 Housefull ew and used furniture for room. See us before you

omy Furniture Store.

420 No. Sycamore. Buy. Sell and Exchange.

FURNISHING A HOME so, see me. I can save money "Factory to You." Gaieski. 1015 W 6th St. Phone 136.

RANGES, all types, and other furniture at real bargains L. A. Morse 314 E. Third.

QUICK SALE—Good furniture ive rm. house. Very reasonable. 818 So. Sycamore. 613-R.

PORT for sale; cheap. 607 Main.

KFAST SET, library table, rs, overstuffed chairs. 2005 S.

Miscellaneous

LING WOOD S A Cabinet & ure Co 913 E. 4th Ph. 1442

used clothing of all descripbought, sold and exchanged E. 4th St. Finley Hotel Bldg

KING BUILDING. For Sale— s, windows, and lath at 10c 100. Geo. A. Barrows, 206 geon St., or Fifth and Main.

USED FURNITURE VALUES

Small pool table; complete with balls, cues and rack $18.00
Used Dining Tables ..... $7.50 to $18.00
Kitchen Cabinets, low type $4.00
All-steel McLaren Kitchen Cabinet $20.00
Large drop seat and back Bed Davenport; mahogany frame $16.50
Used Chairs and Rockers; oak; up from $3.25
All hardwood Beds in ivory finish $9.75
Large black leather Rocker $11.25
Oak Library Table $5.50
Princess Dresser; refinished; like new $18.00

McCUNE FURNITURE CO.
301 East Fourth Street

38 Miscellaneous (Continued)

Why Always Borrow

When you acn buy a good lawn mower that is sharp and kept sharp and in good repair for TWO years FREE for less than half of what the same mower will cost elsewhere. A good new $1.25 grass catcher FREE with any mower over $7.50. Trade in your old one, at STEINERS Lawn Mower Rebuilding Shop, 4th and Ross Sts.

FOR SALE—9-stool new horse-shoe lunch counter; 7x8 S. A. Cabinet Fixture Co., 913 E. 4th. Ph. 1442.

BEEKEEPER SUPPLIES — Mitchell & Son, Seed-Feed Store, 316 East Third St.

7500 FEET of new and used pipe, ½ inch to 4 inches. M. Kaplowitz. 1908 West Fifth.

FOR SALE—Hay press, Samson tractor, spring tooth harrow, offset disc and many other new and use' implements. Tustin Mfg. Co., Tustin.

REPAIR SERVICE on all makes of vacuum sweepers and washing machines. Work called for and delivered. Used cleaners $7.50 and up. Hampton Bros., 514 N. Main. Phone 807-W.

No More Devil

Grass to rake out, for 5 or 6 years where one of STEINERS new special made-to-order Pennsylvania law, mowers are used. Trade in your old one at STEINER'S, 4th and Ross St., Santa Ana.

FOR SALE—One pumping plant consisting of 3-in. Byron Jackson centrifugal pump directly connected to 7½ h. p. General Electric induction motor with starter. The pump will lift 65 ft. very efficiently and pump 225 gallons per minute. A1 condition. Price $175. Address W. M. Scott, 226 N. Los Angeles St., Los Angeles, Calif.

FOR SALE—4-drawer steel letter file with lock, $25. 112 West 5th.

Reliable and Cheapest

Automobile Insurance. Save you 60%. For full information see Selway & Taylor, Tustin Calif. Ph. 49-W.

ORANGE HONEY, 5 gal. can, $6.00. Mitchell & Son, Seed & Feed Store, 316 E. 3rd.

FOR SALE—Tent, folding bed, Thermos lunch kit and radio. Ph. 1585-J 826 So. Main.

FOR SALE—Easy Washer and auto tent. 121 Cypress St.

FOR SALE—200 ft. 6-inch irrigation pipe; like new. Priced reasonable. 2705 W. 1st.

FOR SALE—Two-wheel reed baby buggy, high chair, baby auto seat and several other articles. 1302 S. Parton.

FOR SALE—Cheap; Fixtures; 6x8 ft. meat cooler; 16-inch electric fan; 8 ft. meat case; standard comp. scales; Hobart meat chopper; large meat block; Toledo scales; ceiling fan; floor scales. 905 W. 4th.

WANTED—Contract to keep your lawn mower sharp for one whole year for ONLY $1.25, called for and delivered with no extra charge. STEINER'S Lawn Mower Rebuilding Shop, Fourth and Ross Sts.

FOR SALE—7 hives bees at your price. C. Leyman, 1109 Alamitos, Long Beach, Calif.

Air Brush For Rent

Electric power driven air brush. Easy to operate. Just the thing for Ducoing your car or lacquering furniture, floors, walls, etc. Will rent for $2 per day. Turner Radio Co., 221 West Fourth St. Ph. 1172.

FOR SALE—Cheap; Magnus Root Beer barrel, large size. 412 So. Parton.

NEW guaranteed tires. All sizes, in exchange for radios, jewelry, musical instruments or what have you? Spitz & Spitz, Third and Ross. Open till 8 p. m. Phone 662.

FOR SALE—Pedigreed collie dog and girl's bicycle, cheap. 1805 Spurgeon.

RADIO—6 tube Atwater Kent; single dial. A steal. Only $15. 309 No. Broadway.

SMALL BUILDING to move, about 12x18, three windows; fine for garage. 627 W. LaVeta, Orange.

39 Musical Instruments

TRADE RADIO for piano. Write J. Box 25, Register.

BABY GRAND like new, repossessed. Will sell for balance. Big saving. A real bargain. O. Box 18, Register.

BUNGALOW PIANO $95. Write C. Box 123, Register.

FOR RENT—High grade piano. Piano boxes fo sale. 310 McFadden.

WANTED—Piano, must be reas. and in good condition. Ph. 3833.

39 Musical Instruments (Continued)

PACKARD baby grand piano, 5-piece reed dining room set. Reasonable if taken at once. Ph. 3792-J.

40 Nursery Stock, Plants

IRIS ROOTS, Zinnias, pastel shade; long spurred Columbines, Pepper Plants. Ph. 1116. 312 No. Ross.

WANTED—Avocado seedling trees or seeds. 461 Western Ave., Whittier.

Tomato Plants

For Sale. 150,000 large, vigorous Marglobe plants from Haven's stock. Call Mr Kelly, Murphy Oil Co., Whittier Ph. 413207.

CITRUS TREES—Obtain prices Valencia trees now and later. Fuerte avocado trees. Bennett's Tree Nurseries. First and Grand Ave. Phone 446-R.

41 Radio Equipment

GOOD USED LOUD SPEAKERS AS LOW AS $2. PRESTON RADIO CO., COR 3RD & BROADWAY.

43 Flowers

GLADIOLUS, 35c doz.; sprays, $1 up; large variety of zinnias, chrysanthemums; giant pansies; cut flower variety. Ph. 1116. 312 No. Ross.

GLADIOLI, 50c per doz. Ph. 1065-M. Mrs. Glenn S. Warner.

Rooms For Rent

44 Apartments, Flats

SUNNY 4 rm. furn. apt., private bath; reasonable. 121 E. Washington

FOR RENT—Furn., one single and double Apt. 123 So. Ross.

Grand Central Apts.

Large, single furn apts., newly decorated include living room with wall bed, dressing room, closets, bath room, breakfast nook and kitchen. Light, gas, water and telephone. Terms reasonable. 116 No. Sycamore St. Phone 2498-W.

FOR RENT—3 room furn. apt. Continuous hot water. Garage. Inq. 313 East Pine.

Stovall Apts.

Downstairs apt., nicely furn., for rent. Call 252 or call at 823½ No. Sycamore.

WELL FURN. 4 rm. apt., garage, hot water, 2 beds. Call at 819 W. 4th.

Casa Del Rey

Nic., furnished double outside, equipped with general electric. Phone 3283-J or 533

50c a day. $8 to $25 a mo. New flats & bungalows, garage 925 French

FOR RENT—Clean, nicely furn. 5 room downstairs front apt. Overstuffed. 211 So. Birch St. Also nicely furnished 3 room apt. at 617 No. Van Ness. See owner at 1201 So. Broadway

Haddon Court

2035 North Broadway.

4 ROOM furn. apt. Very close in. Garage. Adults only. 105 Orange Ave.

TWO RMS. furn. gas, lights, garage, cont. hot water included. $17 per mo. 330 Halesworth St.

APT. FOR RENT—Private bath, lights and gas paid $16. 1066 W. First.

JONES'S new court, furn or unfurn. Eastwood Ave. Phone 3135-J.

NICELY furn. apt. Garage. 607 So. Main.

3 FURN. rms. and garage. 1410 Bush St.

BEAUTIFUL unfurn 5 rm. flat, in newly opened Cordova, Wellington at Lacy.

FOR RENT—4 rm. unfurn. apt. Upstairs; adults. Inq. 1076 W. 4th.

FOR RENT—Furn. court apt., 3 rms. and bath. 1325 French St.

FOR RENT— Furn. apt., 2 large rooms; garage. 521 S. Sycamore. Close in.

APT. FOR RENT at 645 No. Birch.

Court Apartments

518 Spurgeon Ph. 564-R

FOUR ROOM furn. apt. Very desirable. Ph. 1975-R

FOR RENT—4 rm. furn. apt. 1517 Bush St.

FURN APT., modern; also garage. Close in. 823 Minter.

44 Apartments, Flats (Continued)

Biltwell Apts

Single apts., everything furn., close in, will rent as rm. and bath to gentlemen. 108½ So Main. Ph. 2697. Summer rates. Mrs. A. Wood. Prop.

NICELY furn. single, double Naish Apts. No. Broadway. Ph. 736-J.

FOR RENT—6 room furnished apt. Numerous awnings; double garage. One block north of court house. Adults. 823 No. Broadway.

FIFTEEN DOLLARS, everything paid, furn. apt. 931 Spurgeon St.

THREE RM. furn. lower apt.; cont. hot water, garage. 715 E. Chestnut.

FOR RENT—3 room furnished apt., close in. Ph. 3814-J.

3 or 4 rms., furn; overstuffed; hdwd. floors; garage. 722½ E. Walnut.

FOR RENT—Mod. apts., fur., unfur. or partly furn.; garages. Also sleeping rooms. Centrally located and reasonably priced. Inq. 206½ W. First St.

FOR RENT—Two rm. furn. apt. 618 E. 3rd.

Five and three room furn. apts 709 Minter St.

FOR RENT—3 room furn. apt. with private bath, $20. Close in. Ph. 511-R after 4 p. m.

FOR RENT—3 rm. furn. Apt., gar. 315 W. 2nd St.

45 Business Places

STORE TO RENT

Business district 4th St., fine location. Lease 3 years. Add. 311 So. Broadway.

48 Rooms With Board

ROOM with or without board, at 645 No. Birch.

HOME FOR AGED—Bell Laurence, 324 E. Walnut. Phone 3111-R.

49 Rooms Without Board

ROOM FOR RENT—Twin beds, suitable for couple, board if desired. 1318 No. Main.

RMS. FOR RENT—Continuous hot water. 327 E. Washington.

SLEEPING room, 50c day, $2.50 week; hot water. 604 E. 4th St.

FOR RENT—Airy front rm., private entrance garage. 311 E. Bishop.

ROOM next to bath. Cont. hot water, garage. Close in. 823 Minter.

BACHELOR'S sleeping rm. and bath. $3 per wk. 642 N. Parton.

FOR RENT—Furn. room downstairs. Gentleman preferred. 707 Bush St.

FOR RENT—Furnished room. Close in. 715 North Main.

FOR RENT—Sleeping rms. $2 wk. Also care of aged. 705 Minter.

FOR RENT—Front rm. 815 W. 6th

Real Estate —For Rent

51 Farms and Lands

TO LEASE—7½ A., plenty water. See Jess Gubi, 105 W. 3rd.

52 Houses—Country

FURN. 4 room modern home, Costa Mesa. Albert Place and Elden Ave. Mrs. J. D. Moss.

53 Houses—Town

FOR RENT—Four room furn. house, 2 bedrooms. Ph. 3165-W.

NEW HOUSE TO RENT

Absolutely new 6 rm. mod. English stucco. Tile drain and bath, shower. $45.

CARL MOCK, REALTOR

214 W. 3rd Phone 200

FOR RENT—Nice 6 room house on the north side, 105 Buffalo Ave. See Marvin Mickle, 2202½ N. Main.

Moving? Ph. 187 Penn Transfer

FOR RENT—5 rm. house, 1416 W. 6th, $25 per mo. Phone 1033-W.

5 ROOM house furn., gar., adults. Not for sale. Inq. 452 W. 8th.

FOR RENT—Modern 5 room stucco, well furnished. 1615 W. 9th St.

UNFURN., modern 5 rm; clean and close in, at 315 W. First. Lawn is cared for. Inq 319 W. First.

MODERN bungalow, 4 large rooms, 2 bedrooms, breakfast nook; garage; $21.25. Inq. 617 West 4th St.

FOR RENT—Mod. 5 room house, corner Pine and Parton, opposite Poly High. Adults. Apply 114 Buffalo Ave.

1025 W. Camille; will sell; easy terms. Bx 11, Orange. Tel. 160-J.

FOR RENT—2 room cottage, fur.; also 3 room fur. apt. Adults. 610 Orange Ave.

GOOD RENTALS

5 rm unfurn. So. side $20
7 rm unfurn. East side $40
6 rm. unfurn., West side $30
6 rm. unfurn., So. side close $35
5 rm. furn. apt., very close in $50
5 rm. completely furn $45
5 rm. completely furn., No. side $45

CARL MOCK, REALTOR

214 W. 3rd Phones 532 and 200

Rent 1416 French

6 room and garage. For rent or will lease. Oleson Realty Co., 117 W. Third St.

BEAUTIFUL stucco bungalow, overstuffed furn., adults. Call 715 McFadden St.

CLEAN furn. house. Adults; no pets. 1009 W. Walnut.

NICELY furnished duplex in good part of town. Inquire 1309 W. 3rd.

FOR RENT

$45—5 rm. furnished house and gar.; water paid; located at 111 E 20th. Adults.

EDWIN A. BAIRD

400 First Nat'l Bank Bldg. Ph. 3664 or 1874-J

FOR RENT—Nicely furn. five room mod home; good location. Inq. 808 W. Cubbon St.

FOR RENT—2 room furn. cottage with garage, on main highway in Tustin. $15 per month; everything paid. Inquire 105 Mt. View Drive, Tustin.

TRADES TO CONSIDER

A 2½-acre ranch near Riverside to exchange for half acre near Santa Ana. Is improved with house, chicken equipment, walnut trees and grapes.

3½acres close to Santa Ana, a $10,000 project to trade taking city house or other income to half price.

A $15,000 residence in Long Beach to Exchange for property of similar value in Santa Ana or vicinity.

RAY GOODCELL

REAL ESTATE—LOANS—INSURANCE
601 North Main Street, Corner Sixth. Phone 1333, Santa Ana.

Orange-Avocado Lands $550. Per Acre Up With Pressure Water, Virgin Soil, Frostless

View of mountains and sea. Tract number 1 over ½ sold. Tract number 2 all sold. Tract number 3 sold 20%. Wholesale prices from original owners to you. Five years to pay.

MAKE YOUR SELECTION AND BUY NOW

Tract office open daily 4 miles east of Orange on the Orange County Park Paved Road.

ORANGE PARK ACRES, INC.

208 West Second Street Santa Ana

BEAUTIFUL CABIN SITES

RIM OF THE WORLD PARK

In the Valley of Enchantment

Only 13 miles from San Bernardino. Adjoining Camp Seeley, Los Angeles City playgrounds. Over 150 cabins; entertainment hall and lodge already built. Large trees, ferns and streams on property. Deeded title, good roads and water with every lot. This is an all-year playground. Sites as low as $100. Easy terms. Phone or call for information.

OLESON REALTY COMPANY

117 West Third Street Telephone 1167, Santa Ana

53 Houses—Town (Continued)

FOR RENT—Modern 5 room home on close-in S. Broadway corner; $35 per month; water paid. Key at 211 W. Highland.

FOR RENT—Furnished 4 rm. bungalow, well located, $30. Inq. 320 So. Main.

FOR RENT—Nicely furn. 5 room stucco, db'l. gar. Inq. Cor. Cypress and Pomona.

½ DUPLEX, furn. bedroom. Adults, $22. Inq. 412 So. Flower.

NICE 5 rm. mod. furn., 2 beds, gar. $25. 614 Bush.

WHEN MOVING rent Ford truck 75c per hour. You drive. Phone 1837-W. 1037 W. 2nd St.

FOR RENT—Mod. unfur. house. Two bedrooms, $16.50 mo. 2045 Cedar. 1325 W. First.

4 Rm. UNFURN. Duplex; fine neighborhood, 526 W. 19th St. Ph. 24-W or 1689-W.

FOR RENT—Duplex; h. w. floors, shower; beautifully furn. Fruit and flowers. Information 923 Minter.

UNFUR. house. $15. Phone 1120-J.

HOUSES FOR RENT

UNFURNISHED—
6 rms., very good $30
5 rms., close in $40
6 rms., near Poly High $35
FURNISHED—
5 rms., very desirable $45
8 rms., beautiful home $80
High class apartments, all prices.

W. B. MARTIN, REALTOR

304½ No. Main Phone 2220

54 Resort Property

FOR RENT—6 rm. house, newly furnished, Newport Beach. Call Stanley Clem. 4530, or 1973.

$75 MO., by yr. less. Beaut. beach bung. Mod. 4 rms. 3 beds, gar. Across Balboa bay. Close to beach. Phone 5583, Compton.

Beach House

On ocean front, Balboa Beach. 4 rms. completely furnished, 2 bedrooms, bath, shower, will accommodate 6 or more people. Inq. 304 E. Surf, or Phone Newport 182.

56 Wanted to Rent

WANT 5 rm. furn. house, close in. Will pay $35. Perm 2 adults with baby. Ph. 1856-R. Mrs. McClure.

Real Estate —For Sale

57 Beach Property

LAGUNA BEACH

Small house and lot close in, prospects for a good profit beside a good beach home for the summer. Terms. Price $2300.

BERRY & McKee

204 W. 5th St. Phone 1343

Laguna Beach Home

FOR SALE—6 room modern house at Laguna Beach. For terms write D. Box 149, Register.

LAGUNA BEACH—14 rm. duplex, new stucco, 250 ft. from ocean, double garage house and house in rear. Must be sold at once, by owner. SPLENDID Cor. Anita & Coast Blvd. Address Box 324, R. F. D. 4. Phone 4428-J. Santa Ana at 7 a. m.

FOR SALE—At Carmel-by-the-Sea. Attractive, partly furnished 6 room and bath cottage; all improvements; garage and chauffeur room. 3 blocks from ocean. Corner lot 100 x160 ft. Price $12,000. Add. E. Box 16, Register.

59 Country Property

150 ACRES fenced; over 200 tillable; more available, abundant water; no buildings; $18 per acre. H. Leighton, 236, SONORA, Calif.

59 Country Property (Continued)

FOR SALE—Large tract Valencia orange land, lots of water, and level, ready to set out. Address owner, Box 324, R. F. D. 4, Santa Ana. Phon 4428-J.

FOR SALE—Under value, 9½-acre grove near Olive; frostless; big crop; best fruit, soil and water. Terms to suit. 1000 Appleton St., Long Beach.

15 ACRES on paved highway one mi. south of Fallbrook, good house, electric range, electric water heater, bath. Pumping plant with electric motor, exceptionally fertile soil, proven avocado and citrus land. Price $9000. This is a forced sale and must be one-half cash, balance at 6% interest. Far below actual value, improvements are worth 2-3 the price. G. R. Van Pyke, Fallbrook Calif., owner.

SACRIFICED—58 acres, approved avocado land in Vista irrigation district; 1500 ft. boulevard frontage. Cash or good exchange. Owner 911 3rd St., San Diego, Main 7373.

GOVT. LAND subject to homestead; plenty shallow water. For particulars address Fred Pearce, Whitewater, Calif.

Chicken Ranch

1 acre on paved street; new house and garage; equipment for 1500 hens and rabbit equipment. This place is nearly new. 1½ mile from 4th and Main. Will trade city house or good lot. Let us show you. Oleson Realty Co., 117 W. 3rd St., Ph. 1167.

59b Groves, Orchards

You Get the Crop

If you buy now 25 large orange trees, apricots, walnuts, chicken pens. Good stucco house. Price low. Terms easy. Some trade. M. P. O. Box 91.

FOR SALE—20 acres of bearing valencias and navels, buildings and equipment, cheap water, good location close to good town in Tulare Co. Will consider home or duplex in Orange Co. for part, terms on balance. Price only $27,500. See or write C. A. Beinhorn, Exeter, Calif.

FOR SALE—15 acres budded walnuts, 2101 No. Baker. Phone 15-W Garden Grove.

60 City Houses, Lots

FOR SALE—5 rm. mod. stucco, hardwood floors, tile sink. Terms or will take car as first payment 724 Hickory St.

FOR SALE OR RENT—Big new stucco and big lot, fine trees and lawn. (Modern). By owner. Address Box 324, R. F. D. 4. Phone 4428-J at 7 a. m.

NORTH MAIN, business or residence lot. Opposite Kilpatrick's Bakery. $4000.

DON'T LOSE your equities. I buy, sell or trade for real property, any place A. H. Holford, 310 Bush Phone 2452; Res., Tustin 144

FOR SALE—Five room mod. house, hardwood floors, tile sink, $4000. Phone owner, 1479-R.

Half Acre

For sale, new 5 room frame house, hardwood floors, finished in gum, lots of built-ins. Be sure and see this. Priced $1000 below value. Owner, 1519 E. First.

FOR SALE LIKE RENT

Two good five room frame bungalows close in on W. 6th St. Buy either or both on contract if you like and pay $35 per month, including al interest. Let's look at these.

CARL MOCK, REALTOR

214 W. 3rd Phone 200

FOR SALE—At a sacrifice, my $1500 equity in 6 room home in Anaheim; close in. Rhea Knight, 4151 Woodlawn Ave. Los Angeles, Cal. AX 8887.

NEW DUPLEX—Well situated; ½ rented. Owner, Ph. 4435-W.

60 City Houses, Lots (Continued)

LOOK—Clear ½ A; 6 rooms; 10 big walnut trees. 1905 W. Washington, Santa Ana. Will sell, rent or exchange. Want Long Beach or north to foothills. Owner, 129 Fano St., Arcadia.

FOR SALE OR EXCHANGE—5 room modern home, refinished inside; priced right; very easy terms. 1416 West Washington.

BUILDERS ATTENTION—Large lot and part of another lot. Cor. Chestnut and Maple Ave. Bargain. Zink, 1233 Ridgeley Dr., Los Angeles.

FIVE ROOM stucco, furn. or unfurn., bkfst. room, separate shower, gar., Near industrial area; schools and busses. Price reasonable. Add. Owner, P. O. Box 914.

Near Post Office Location

One of the best apartment house sites in Santa Ana; lot 75x125. For convenience to the business center and desirability of location in general, there is no better and the price is very reasonable. See Harp, 115 E. Third St.

20% DISCOUNT FOR CASH

One block of Birch park; corner; two goo. houses. G, Box 41, Register.

2 residences 1 4-rm. 1 5-rm stucco, repossessed, for sale, easy terms. Might effect an exchange. Property clear, located in Anaheim.

8-unit court, repossessed, will install built-in beds and electric refrigeration. Easy terms. See Cline & Prescott, 107 W. 3rd St., Santa Ana. Ph. 2321.

FOR SALE—Modern 5 rm. stucco, $4250; easy terms. 2045 So. Bdwy., Ph. 2673-R.

FOR SALE
Beautiful Home, by Owner

This is a new 5-room stucco; electric refrigeration; double garage 18 x20; lot 45x193. Bearing walnut and orange trees. This is priced reasonable and is located in the most desirable residence district in Santa Ana. Call after 3:30 p.m., 1705 West Washington Ave.

EASTERN lot for sale; clear; $50. S, Box 101, Register.

New High Class Income Property

For sale or exchange, now leased for 5 yrs. at $6000 yr; secured. Will consider grove or vacant lots; by owner. Do not waste time on junk or inflated values, as my property shows 9% on investment now. Courtesy to brokers. H, Box 138, Register.

6-ROOM—$3150

Two large lots with six room house. Close to business and two main blvds. Encumbrance $1500 payable $15 per mo. No. 781.

CARL MOCK, REALTOR

214 W. 3rd Phones 532 and 200

FOR SALE OR TRADE—Desirable home at 4217 Pine Ave., Long Beach. W. B. Dunton, 420 E. 4th.

FOR SALE—Laguna or Santa Ana lots, $5 cash, $5 mo. Ph. 1120-J.

NORTH SIDE HOME

It's a Norman English stucco. Just finished. Every modern convenience. Move in and be happy. We'll show you how.

W. B. MARTIN, REALTOR

304½ No. Main Phone 2220

EXCHANGE—8 room modern frame on 50x159 lot; fruit and walnut trees; good condition, for 5 room frame or vacant property. 1041 W. 6th St.

We Want Santa Ana Home

In exchange. We offer over three acres of valencia oranges and an eight room house in Anaheim. Good income property. Produced last year over $1400.

W. B. MARTIN, REALTOR

304½ No. Main Phone 2220

62 Resort Property

MOUNTAIN cabins and lots in Valley of Moon, 15 miles north of San Bernardino. H. M. Penn, Crest Line P. O., Calif.

Real Estate —For Exchange

63 Country Property

120 ACRES clear Eastern land at $2000 to exchange for Southern Calif. Will assume. Write Owner, Box 261, Orange, Calif.

66 City Houses, Lots

EQUITY OWNER, P. O. Box 11, Orange, wants cash or clear, for any or all S. A. home $2700, Tustin acre $2000; Orana "Jungle" $7500; Eagle Rock $17,500; Tulare county homes $2000.

STRAIGHT 99-year lease 75x100, NE corner Third and Ross. $150 per mo. and taxes. Look at sign on property.

EXCHANGE—Look at 1011 E. Chestnut. Mtg., $2500. Make offer for equity. Box 302, Whittier, Calif.

OWNER has good Long Beach property to exchange for good grove in this district. F, Box 144, Register.

EXCHANGE—Equity 2 houses and lot now rented, for vacant lot. Room 20, 77½ Plaza Square, Orange.

FOR TRADE—2 houses on one lot; house and lot; 10 A. Grant's Pass, Oregon; confectionery store on No. Glassell, Orange. Will take late model car or small down payment on either of the above. Inq. Sweet Shop 141 No. Glassell, Orange.

BEAUTIFUL 5 room modern stucco bungalow, large lot, best location in Redlands, to exchange for home in Santa Ana. Only high class property considered. Owner, E. E. Sidnam, 511 Buena Vista Street, Redlands.

HAVE LOS ANGELES improved in B zone and San Fernando Valley properties to exchange for property in or near Santa Ana, Tustin, Orange or Anaheim. O, Box 50, Register.

YOUR CHANCE!—To exchange those vacant lots, trust deeds or equities for my two houses, on corner. P.O. Box 1014.

FOR EXCHANGE—2 acres net, first street off Magnolia Ave., Riverside, Calif., 2 shares irrigating water, small 3-rm. house, gas, city water and electricity; fine for chickens, price $5000; incumbrance $1600, 4 years 7%; trade for farm Missouri or NW Arkansas. E. P. Hitt, 137 Santa Fe Ave., Placentia, Calif. Ph. 268.

Real Estate —Wanted

59a Country Property

WANTED—10 A. Hemet for Santa Ana city. Give price, location first letter. D, Box 143, Register.

60a City Houses, Lots

House Wanted

for 20 acres, 6 rms., well tank, chkn. hse. 860 bearing trees, $6000.

Want house and lot for 1½ acre corner, 12-yr.-old citrus trees, chkn. house for 1000; brooder house for 1500; feed house; misc. fruit; lovely 5 rm. home. Write 202 E. Foothill, Monrovia.

Look Here — For Professional and Specialized Service

Airbrush

Furniture refinishing with lacquer, upholstering and repairing. Edwin Jones & Co., 821 E. 4th. Phone 326.

Agricultural Implements

Implements, harness, tractor, trailers. Wm. F. Lutz Co., 218 E. Fifth.

Caterpillar tractors 5 sizes, a tractor for every use. Shepherd-Crook, Inc., 410 W. Fifth St. Phone 967.

Awnings

Santa Ana Tent and Awning Co.
AKERS, NORMAN & GAY
304 Bush St. Phone 207

Awnings—J. W. Inman
Tents, Rugs cleaned, sized and shampooed. Mattresses renovated. 614 West Fourth. Phone 1569-W

Cabinet and Fixtures

Santa Ana Cabinet and Fixture Co. Cabinets, Fixtures, Sash and Doors. 913 East 4th. Phone 1442.

Corsetiere

Spirella Corsetiere—Miss Janice De Haan, 638 No. Parton St. Ph. 1537.

Dressmaking

Exp. Dressmaker. Prices reas. 1118 So. Van Ness. Ph. 4474.

Dry Cleaning and Tailoring

Royal Cleaners and Dyers
Reduced prices in cleaning & dyeing. 622 West Fourth. Telephone 137.

Electrical and Radio

Gohres Electric Service
Batteries, Motors, Generators and Electrical Appliances, sold, repaired and exchanged. Phone 2584-W 110 EAST SIXTH ST.

Feeds and Fertilizer

C. B. ROBINSON. FERTILIZERS. 75 Plaza Square, Orange, Calif.

Furniture Refinishing

High class furniture repairing, refinishing and upholstering. Johnson Furniture Shop, 312 E. 4th. Phone 2114-M.

Furniture lacquering, upholstering and repairing. 821 East Fourth St. Edwin Jones & Co. Phone 326.

Hardwood Flooring

Call Wieland 800- for Hardwood Floors. Refinishing old floors our specialty

Insurance

Let Holmes protect your homes. C. D. Holmes Jr., 429 N Sycamore Phone 816

Keys and Locks

Keys and Locks Fitted
By new factory method. Knives and scissors sharpened
HAWLEY'S SPORTING GOODS AND RADIO
305 North Sycamore, opp. P. O.

Keys made while you wait Henry's Cycle Co. 427 West Fourth.

Mattresses

Mattresses made to order and renovated. Feathers renovated. Moth proofing Santa Ana Mattress Co., 216 French St. Phone 948-J.

Patent Attorneys

HAZARD & MILLER
Send for Hazard's Book on Patents free. 5th floor Central Bldg., 6th and Main, Los Angeles.

Painting and Paperhanging

Paperhanger. C. Fruend. Estimates given. Sample books. 1119 W. 5th Phone 2924-J.

Expert Painting, Paperhanging. F. B. Wilson, 2021 Cedar. Ph. 2859-W.

Le Martic Bros. do your painting or paper hanging. Estimates cheerfully given. No job too small. Reference furnished. Phone 3249-W. 1223 North Ross.

Piano Tuning

Expert Piano Tuning. Player repairing. Shafer's Music House. Ph. 266.

Plating

Peerless Plating Works
Gold, silver, nickel, copper and brass. Special finishes. 407 North Birch. Phone 482-W.

Radiator Repairing

Specializing 13 years in radiator recoring and repairing. 513 N. Birch. Rutledge Radiator Shop. Phone 1339.

Rubber Stamps

Rubber Stamps made in Santa Ana. One day service. DeLuxe Printers, 118 West Third. Phone 1142-M.

Shoe Repairing

Let Harris repair your shoes. Men's half soles $1.00. 310½ W. Fourth.

The Main Shoe Hospital, 304 W. Third. Popular prices.

Termite Control

Prevent Termite Damage
By having our trained men clean out all pieces of boards, bits of wood and shavings from under your buildings. Call phone 533, Santa Ana. Pioneer Ex-Termite Company.

Transfer

Ford Trucks for rent without drivers. Ph. 1837-W. 1037 W. 2nd St.

Geo. L. Wright Transfer and Storage Co., 301 Spurgeon St. Ph. 156-W.

Santa Ana Transfer
and Storage Co. 606 W. 4th. Ph. 38

Julian Transfer
Ph. 1202. Careful moving. 310 Bush.

Heavy Trucking, short or long hauls. Fast six-wheel trucks. Reasonable rates. Liggett Lumber Co., 320 Fruit St. Phone 1922.

Typewriters and Supplies

All makes sold, rented and repaired, small monthly payments if desired. R. A. Tiernan Typewriter Co., 401 West Fourth St., Phone 743.

Upholstering

Edwin Jones & Co.
821 East Fourth. Phone 326.

Done by experts. J. A. Gaieski Co. 1015-17 West Sixth. Phone 136

Wanted—Junk

We Buy Junk. Cars bought for wrecking.

THE TINYMITES

STORY by HAL COCHRAN — PICTURES by KNICK

REG. U. S. PAT. OFF.

The scarecrow hung upon the post and Clowny said, "I fear he'll roast. The sun feels mighty hot to me. It almost makes me sigh. Let's take our good friend down right now. We'll get him feeling right somehow." Then Scouty said, "Oh, he's all right. We'll wait until he's dry.

"You see, he's been out in that stream for quite a time. You'd never dream how wet he is. Why he's soaked through. I fear he might catch cold. So we'll just let him hang right there. I'm very sure that he won't care. At least I'm sure he's wise enough to do as he is told."

"You bet I am," the scarecrow cried. "I'll stay right here until I'm dried. It isn't any fun at all when you are soaking wet. I'm sure the sun will treat me right, so there's no cause for any fright. When I am dry I'll feel a whole lot better, I'll just bet."

A half an hour went by and then, the Tinies took him down again. "How do you feel?" asked Carpy. "Can you walk straight bye and bye?" The scarecrow snapped, "I'll walk straight now. Just watch me and I'll show you how." He then stepped out and walked real nice, 'cause he was good and dry.

Then Coppy said, "If you don't mind, we'll hike and see what we can find. Let's saunter through those great big trees. There's no use staying here." But, as they started on their way, they heard a voice cry loudly, "Hey!" The Tinies hid behind some trees 'cause they were filled with fear.

Out dashed a farmer, on the run. The scarecrow cried, "Oh, now I'm done." The farmer grabbed him by the arms, and Mister Scarecrow squealed. The farmer cried. "Why did you go. I've searched for you both high and low. Now tell me why you ran away and left my big cornfield?"

(The Tinies come to the scarecrow's rescue in the next story.)

(Copyright, 1929, NEA Service, Inc.)

Says Upper Site Out of Question

(Continued from Page 9)

national reputation. These authorities had no "strings" on them and were engaged solely for their criticisms and suggestions and in that capacity made thorough investigation of the entire scheme, as would be natural before giving decisions on a matter which could be prejudicial to the upholding of their personal reputations. It seems, therefore, that the opinions of such men should be given full weight and that very little consideration need be given to the opinions of other engineers of less extensive experience who were directly engaged by the opposition to find possible objections and who have only given the situation a very few days consideration.

With full confidence that the voters of this county will realize that the benefits of the proposed scheme will be well worth the amounts called for and that they will not be mislead by the propaganda of the opposition.

Yours very sincerely,
(Signed) FREDERICK H. ELEY,
June 16, 1929.

DISCUSS ORDINANCE

TUSTIN, June 18.—A meeting of the city council was held last night at which discussion was continued from the last meeting on the question of an electrical ordinance. No other business was discussed.

HAMBONE'S MEDITATIONS

By J. P. Alley

Copyright, 1929, by The Bell Syndicate, I

Crossword Puzzle



WORLD-WIDE QUESTIONS

Horizontal

1. Clyde Fitch was the author of what kind of literary works? 6. Speaker. 11. Cereal grass which is grown in low, moist land. 12. To fell as trees. 14. Ulcer. 15. To sup. 16. Wanders about. 18. To secure. 19. Reclines. 21. Driveled. 24. Steeple. 27. To prepare for publication. 28. A small cask. 30. Small brown skin tumor. 31. Cluster of knots in wool fiber. 32. Who is called the "Prince of Darkness"? 34. Aeriform fuel. 35. Determined. 37. Romantic historic tale. 40. Digit of the foot. 41. Polynesian chestnut tree. 45. Cognizant. 47. Fence pickets. 48. To hang down. 49. What kinds of tales gave Aesop his fame?

Vertical

1. After what German city is fine lace-like China named? 2. Inlet. 3. Portion of a play. 4. Myself. 5. Store. 6. Is in debt. 7. Like. 8. To dress. 9 Native metal. 10. Reptiles. 13. Darwin is considered an authority on what subject? 16. Color of danger. 17. To harden. 19. To rot as flax. 20. To plant. 22. Type of poem. 23. Peak. 25. A joker. 26. Eon. 28 Sensitive mental perception. 29. Commanded. 32. Point of compass between the rising sun and South Pole. 33. Point of compass between the rising sun and the North Pole. 35. Challenge. 36. Yellowish gray color. 37. Sorrowful. 38. Referential fear. 39. Cleft. 42. Every. 43. Tiny golf mound. 44. Animal similar to a donkey. 46. Half an em. 47. Dad.

MAT ERG FIT
SILO OAR IDEA
ONLY SPA SEEN
LEAST NATANT
DRY RAPID LYE
VISITOR
HOP TIGER ARC
ACUMEN NATAL
SERE ICE LOVE
PAST NOR ANEW
NEE EON RED

A LAUGH FOR EVERYBODY

BOOTS AND HER BUDDIES — Land Ho! — By MART

OUT OUR WAY — By Williams

OUR BOARDING HOUSE — By Ah

SALESMAN SAM — By Small

THE TOONERVILLE TROLLEY THAT MEETS ALL THE TRAINS —

WASHINGTON TUBBS II. — By CRA

...N MEASURE ...ECTIVE IN ...-DAYS' TIME

...ntinued from Page 13)

...follow:
...on 2.—Any device or ap... such as violet ray machines, ...s using the tesla coil or ..., X-ray machines and ...y machines which inter... the intelligibility of radio ...n under all the following ...ns shall be considered as ... within the terms of this ...e:
...Such device or apparatus ...s situated 100 feet or more ...e receiving equipment with ...t interferes.
...The radio receiving equip... ...terfered with shall be oper... ...a volume comparable to a ...speaking in a normal tone ...
...The broadcasting station ...program is being received ...e interference occurs must ...power output of at least 1 ...nd must be located not more ... miles distant from the re... ...set.
...expressly understood and ..., however, that this ordi... ...hall not apply to radio sta... ...ither broadcast, commercial, ...eur, licensed by the federal ...ment, or which are engaged ...state communication, or to ...utilities under the supervi... ...the state railroad commis...
...on 3. The city electrician of ... of Santa Ana shall have ...t to enter upon any prem... ...said city, at all reasonable ...or the purpose of inspect... ...installation and working of ...aratus coming within the terms of this ordinance and it shall be unlawful for any person, firm or corporation to interfere with the city electrician in making such inspection, or to refuse to permit the said city electrician to enter the premises for such purposes.

"Section 4. When an inspection and test shall have been made by the city electrician as herein provided for, and it is found that equipment or apparatus coming within the terms of this ordinance is being operated in violation of the terms hereof, the person or persons responsible for the operation of such equipment shall be notified in writing to discontinue the use of such machine or apparatus, or to make additions, repairs or modifications thereof in order that the same may be operated in a manner which complies with the provisions of this ordinance. The mailing of a registered letter, enclosing such notice, addressed to the owner or operator of the machine or apparatus at the premises where such machine or apparatus is located, shall constitute a sufficient notice for the purpose of this ordinance. In the event that the owner or operator of such machine or apparatus does not within 48 hours after receipt of such notice to repair or discontinue the use of such machine or apparatus, either entirely discontinue the use of same during the hours when the use of such machine or apparatus is prohibited by this ordinance, or repair the same, or make the necessary additions or modifications thereof so that it complies with the provisions of this ordinance, such owner shall be deemed to be operating such machine or apparatus in violation of the provisions of this ordinance, and such person shall be subject to the penalties hereinafter provided for such violation.

"Section 5. Any person, firm or corporation violating any of the provisions of this ordinance, shall be deemed guilty of a misdemeanor, and upon conviction thereof shall be punishable by a fine of not more than $100.00 or by imprisonment in the county jail of the county of Orange for a period of not more than 60 days, or by both such fine and imprisonment.

"That each day during which any person shall violate the provisions of this ordinance shall be deemed to and shall constitute a separate offense and be subject to the penalties herein provided."

G. R. Walters, special representative of the interference committee of the Radio Trades Association of Southern California, was present at the meeting, and declared that the council had taken an advanced step by adopting the ordinance. He recalled that in a recent investigation of 186 interference cases in Los Angeles he found that 42 per cent of the cases were of privately owned equipment; that 14 per cent were caused by defective radio sets, and 26 per cent to equipment of the electric power companies.

...ONSTANT ...ATCHING

...f the Changing ...vestment Market

...ging investment condi... — today, on the whole, ... favorable factors con... — make SELECTION, ... on full information, in... ...ingly important.

...The Best Stocks ... to Buy Now

... experience in gathering ... interpreting all the facts ... specific security, we can ... suitable recommenda... with regard both for ...et prospects and indi... ...al requirements.

...New Fields for ...ecurity Profits

... new transportation ...ods—retail trends—expan... —all are inviting at this —but present the ques... ...f fundamental soundness. ... only careful investiga... ...can answer.

...EMBER, WE DO NOT ... SECURITIES. Our sole ... is in serving permanent ...s with responsible invest... ... counsel, in supervising ..., and in providing fa... ...es usually unavailable to ...ndividual investor.

CONSULT US

...VESTMENT ...nsel Service, Inc.

...B. W. FLANAGAN ... Resident Manager

...re Building — Phone 2253

Angler Catching Largest Fish To Get Cash Award

NEWPORT BEACH, June 18.—A $5 prize will be given next Sunday by the Balboa Angling club for the largest fish caught during the day from the Newport Beach pier, Harry D. Hyde, secretary of the club, announced today.

Owing to a misunderstanding, Hyde said, no arrangements were made last Sunday to weigh fish caught at that pier, and it is the $5 prize slated to be offered then that will be awarded next Sunday.

Earl Sheets, of Glendale, was given the prize last Sunday for the largest fish caught off the Balboa pier. Sheets hooked a four-pound halibut.

Pier fishing was not up to the average last week-end at either Newport or Balboa, but ocean fishing was excellent, good catches of barracuda and bonita being reported.

PLANE EXHIBITION, STUNTS ARRANGED

Aerial stunts by Eddie Martin in the baby pursuit plane, and exhibition of new planes will be featured at the Martin airport, tomorrow, as part of the program arranged by the Eddie Martin Pilots' association, which will have charge of the field tomorrow.

According to Linn R. Crawford, president of the association, licensed transport pilots will be at the field all day, prepared to take local residents on air trips at half the usual cost.

"The association is programming the flights at half cost in the promotion of aviation in Santa Ana," Crawford said, and he pointed out that it is possible regular charges are preventing many from experiencing the sensation of a flight.

Special invitations have been issued to the various service clubs in the city, and Crawford said it was anticipated many of the members would avail themselves of the opportunity to get into the air.

A dinner and program at Ketner's tomorrow evening will climax the day. Capt. H. H. Hammer and Eddie Martin will be speakers.

"Part of the activity of our association is to help place the facts and actualities of aviation before the public," Crawford said, in stating that others than members may attend the dinner.

CROWDS WILL HELP DECIDE CHAMPION

(Continued from Page 10)

his next shot and Farrell had to peddle along behind.

The pairings changed on the third round and we happened to be one who coursed a few holes with Farrell. He was almost alone. His brother was with him and two other friends. And it was then that Farrell started shooting golf.

He was almost ignored even by those who kept tab at the scoreboard. The interest was in the other players and it came almost as a shock when it was discovered that Farrell had one of the high ranking cards. As it resulted Farrell tied Jones and beat the amateur king in a play-off round. During the play-off round, as might be expected, the course was policed better, and the crowd was more considerate.

Early Round Scores Count

But the scores in the early rounds count just as much as they do in the big final match. If you don't get good scores in the early rounds you don't get into the finals. And if the crowd interferes with you it's your bad luck. And the pros are worrying about the chances for bad luck from the crowd this year.

There is little doubt that the crowd worked more misfortune on Roland Hancock in the open last year than it did on Farrell. Because the crowd went to work on Hancock at the most critical moment.

Hancock was an unknown pro to the crowd. Just one of those fellows from the sticks. But suddenly startling scores were brought in from the course by the couriers.

NEW YORK STOCKS

Furnished through courtesy of Toole-Tietzen & Co., 313 Bush Street, Santa Ana, Calif.

Stock	High	Low	Close
Allied Chemical ..302	298		298
Amn. Chicle Co. ... 56¼	56¼		56¼
Amn. Can Co. 146½	143⅝		145
Amn. Locomotive . 123½	121¼		121⅝
Amn. Metal 59¼	58		58¼
Amn Tel & Tel ..217⅝	214¾		216⅝
Anaconda 112¾	109⅝		111½
Andes Copper 54¾	53⅜		53⅝
Atchison 220¾	219¾		219¾
Atlantic Refining .. 72¼	71		71
Baltimore & Ohio .124¼	121⅞		124
Barnsdall Oil 42⅜	41½		41½
Briggs Mfg. Co. .. 36½	35¾		35¾
Calumet & Hecla .. 43⅜	43⅛		43⅛
Calumet & Ariz ..131⅜	130¼		130½
Canadian Pacific .230½	229		229
Centᵧ Alloy Steel 46	45		45½
Cerro de Pasco cop 102	98¾		98¾
Chrysler 77¾	75		75
Conti Motors 18⅞	18⅛		18⅛
Conti Can 71½	70⅞		71⅝
Del & Hudson . 195⅜	195⅜		195⅝
Erie R. R. 80¼	79⅜		79⅝
Electric Auto Lt 163¼	160½		160¾
Famous Players ... 65⅞	65		65
Fox Films 87½	87¼		87¼
Freeport Texas .. 46⅝	45½		46½
General Electric ..310	305		305
General Motors ... 75¼	73½		73½
Goodyear Rubber .124⅜	121½		123¾
Granby Copper ... 79¾	77⅞		78½
Gr Cannea cop 155⅝	150¾		155
Hudson Motors ... 85⅜	84⅝		84¾
Hupmobile 47⅞	46¾		47¼
Inland Steel 89¼	89¼		89¼
Intl Harvester 106⅝	105¼		105¼
Intl Combustion ... 65¼	63¼		64½
Intl Nickel 49	48¼		48¼
Intl Telephone 89	84¾		89
Johns-Manville 177	173½		176
Kennicott Copper . 87¾	85		85⅛
Kolster Radio 29	28		28
Loews Inc 57½	56⅝		56⅝
Mack Truck Co .. 97⅞	97⅛		97½
Magma Coppper ... 69⅞	69⅛		69⅞
Mex Seaboard 41	40¼		40¼
Miami Copper 42¼	41⅝		42
Missouri Pac. 91⅝	90		90¼
Moon Motors 4½	4		4⅜
Montgomery Ward 110¼	108⅝		106⅞
Natl Power Lt 55⅞	54⅛		55⅝
Nash Motors 86⅞	85⅛		85⅛
New Consol Cop .. 47⅞	46¾		47¼
North Amn 134½	131½		132⅞
Overland Motors . 23½	22½		23
Packard Motors ..134¼	131¾		132½
Pan Amn Petrol .. 60⅝	58⅞		59
Pathe Exchange .. 9¾	9⅝		9⅝
Pennsylvania Ry. . 80	79¼		79¼
Phillips Petrol 38¾	38¼		38½
Postum 73⅝	72⅞		73¾
Pure Oil 28	27¼		27¼
Richfield Oil 43	42		42¼
Rio Grande Oil 31½	40⅞		41¼
Remington Rand .. 34	31⅞		33¾
Stewart Warner 72¼	71		71
Sinclair Oil 37⅞	37½		37½
Sears Roebuck 162	157½		159½
Southern Pacific .. 131⅞	131		131
So Calif Ed comn 58⅞	58		58
Stand Oil Calif .. 75	74		74
Stand Oil N Q 58¼	57½		57¾
Stand Oil N Y ... 39⅝	39⅜		39½
Tennessee Copper 18¼	18		18
Texas Corporation . 63	62		62
Timken Bearing .. 93½	90¾		91⅜
Union Oil Calif.... 48¼	47½		47½
U S Rubber 53½	51⅞		53
Union Carbide 95⅝	91⅝		94⅜
Warner Brothers ..118½	116½		117¼
Westinghouse 171¼	163½		170¾
Amn. Smel & Ref. 104½	102½		104½
Bethlehem Steel ..108½	105⅝		107⅞
Goodrich Tire..... 81¼	80		81
Inspiration 47	45½		46⅛
Radio 88⅞	84¼		85⅝
Studebaker 77⅞	76		76
United Aircraft ...120⅝	117¾		118¾
U. S. Steel 179⅝	177¼		177½
Auburn 285	280½		281½

FINANCIAL AND MARKET NEWS

CITRUS MARKET

Official Fruit World Report (By United Press)

BALTIMORE, June 18—1 car valencisa and 3 cars of lemons sold. Valencia market higher on 176s and larger—firm on 200s—lower smaller sizes. Lemon market strong and higher.

Valencias
Colombo NOOR X $3.35.
Lemons
Spanish Girl RIV X $7.10.
Excellent VCIT X $7.10.
Sunside VCIT X $7.05.
Temptation SDF X $7.10.

PITTSBURGH, June 18,—4 cars of valencias, 1 mixed car nad 3 cars of lemons sold. Market doing better on oranges—strong on lemons.

Valencias
Valley Vista LM X $3.40.
La Vista OR X $4.00.
Reliable NOOR X $4.45.
Bengal NOOR X $3.65.
Bell Cove CC X $3.45.
Wutchumna CC $3.50.
Lemons
Gold Stripe VCIT X $6.70.
Red Stripe VCIT X $6.30.
White Stripe VCIT X $6.30.
Pen WD X $6.95.
Pico WD X $6.45.
Reliable NOOR X $5.85.

BOSTON, June 18—27 cars of oranges and 10 cars of lemons sold. Market higher on both valencias and lemons.

Valencias
Bowman OR X $3.55.
Advance OR X $4.35.
Anaheim Supreme NOOR X $5.30.
Mother Colony NOOR X $5.15 $4.15 $4.20 $4.30.
Carmencita NOOR X $4.20.
Rooster OR X $3.80 $5.05.
Pocohontas TC X $2.60.
Hi-Class OR X $4.25.
Splendor ST X $4.55.
Scepter OR X $4.15. $5.15.
Bird Rocks OR X $4.00.
Altissimo NOOR X $6.00.
Shamrock NOOR X $5.75.
Blue Rooster OR X $2.80.
San Joaquin LM X 52.30.
Chimes LM X $3.55 $3.45.
Merit LM X $2.70.
Carnival NOOR X $3.55 $3.50.
Oxnard VCIT X $4.40.
Seaside VCIT X $3.50.
Whittier WD X $4.80.
Trail DM X $3.30.
Canyon DM X $2.70.
Lemons
Bear OK X $7.10 $6.85 ..7.25 ..7.30
Cub OK X $6.00 $5.90 $6.00 $6.00.
Pet SD X $7.40 $7.10.
Radiant OR X $7.50;!
Greyhound SD X 6.85.
Gold OR X $7.65.
Mogul ST X $7.60.
Athlete SA X $6.95.

NEW YORK, June 18.—35 cars valencias 17 car navelencias, 1 car swets and 20 cars lemons sold. Valencia market higher in spots, lemons slightly lower, especially best stock.

Valencias
President OR X 5.95.
Senator OR X $5.20.
Belle of Piru VCIT X $5.30.
Mansion VCIT X $4.90.
Shamrock NOOR X $3.45.
Anaheim gloriana NOOR X $4.75.
Delicia NOOR X $4.00.
Altissimo NOR X $5.80.
Shamrock NOOR X $4.75.
Exceptional VCIT X $6.85.
Mupu VCIT X $4.55.
Scepter OR X $4.30.
General OR X $6.45.
Colonel OR X $5.60.
Gorgmeous NOORX $4.35.
Gold Wing NOOR X $3.85.
La Habra NOOR X $4.60.
Reliable NOOR X $3.75.
Montezume WD X $4.30.
Toltec WD X $3.25.
Genuine CC X $4.70.
Hil-Pak LM X $4.40.
Doria NOOR X $3.95.
Favorita NOOR X $2.95.
Calif. Belle NOOR X $4.80.
Carmencita NOOR X $4.30.
Altissimo NOOR X $6.00.
Shamrock NOOR X $5.50.
Scepter OR X $4.25.
Colonel OR X $5.50.
Wm Tell OR X $5.05.
Bowman OR X $4.75.
Robin Hood OR X $4.55.
Blue Wing NOOR X $3.45.
Delicia NOOR X $3.65.
Shamrock NOOR X $3.45.
Favorita NOOR X $3.20.
Colonel OR X $3.95.
Juicyo WD X $3.60.
Veritop WD X $3.25.
President OR X $5.10.
Senator OR X $4.05.
Old Mission X Fcy CCC $5.05.
Old Mission Fcy CCC $4.00.
Golden Eagle CC $3.80.
Lemons
ompas VC X $5.90.
Altaloma Blue OK X $6.50.
Fountain VC X $6.00.
Alta Loma Red OK X $6.20.
Progresive K X $7.40.
Corona Beauty Q X $6.95.
Domestic Q X $6.75.
Trail DM X $7.70.
Canyon DM X $7.1'.
Insignia OK X $6.85.
Invader GW X $6.35.
Veritop WD X $6.00.
Juicyo WD X $5.00.
Glendora GF X $6.80.
Goodwill GF X $6.35.
Progressive Q X $7.25.
Corona Q X $6.90.
Domestic Q X $6.55.
L Co Loma VC X $7.15.

CALIFORNIA CITRUS SHIPMENTS

Date	Oranges	Lems.
Southern California		
Juns 14	286	90
June 16-16	522	178
Total to date this season	36858	9124
To same date last season	23668	6527
Central California		
June 14	37	0
June 15-16	73	9
Total to date this season	9398	170
To same date last season	9601	299
Northern California		
June 14	0	0
June 15-16	0	0
Total to date this season..	482	47
To same date last season	664	97

L. A. PRODUCE

LOS ANGELES, June 18 (UP)—Trading was lower today with most dealers finding it difficult to move stock.

Bakersfield apricots moved somewhat slower with Royals jobbing at 3@4c per lb., and Tiltons at 5@5½c. Peach cots brought 3@4½c per lb.

Avocados remained unchanged with Fuertes at 37@38c.

Local blackberries were weaker and in slow demand.

Bunched vegetables remained unchanged.

Thec herry market was stronger. Beaumont-Yucaipa tartarians brought 9@11c. Royal Ann 7½@9c; Bings 12@15c and Northern Tartarians 10@13c.

Receipts of grapes from the Coachella valley amounted to 142 lugs. Thompson Seedless jobbed at 13@15c per lb. with Dismar at 13c.

The lettuce market was firm.

Tomatoes were weaker. Coachella, 9-ton brought $2.25@2.50 and 12-top $1.75@$2.00; Imperial 9-ton $1.75@$2.00; and 12-top $1.50@$1.75; lugs 5 by 5 brought $2.50@$3.00, few fancy $3.25 and 6 by 5 2.25@2.50.

Peas were strnoger with light receipts and fancy stock in good demand at 6½@7c

BUILDING PERMITS

Santa Ana

1921—1259	permits	$2,058,245
1922—1548	permits	3,771,831
1923—1656	permits	5,166,837
1924— 943	permits	2,039,446
1925— 797	permits	2,226,215
1926— 666	permits	1,502,085
1927— 594	permits	1,448,217
1928— 649	permits	1,685,855
January, 105	permits	$154,174
February, 78	permits	141,600
March, 49	permits	119,725
April, 73	permits	88,971
May 65	permits	111,762
June to date, 33	permits	191,135
Totals, 409	permits	$ 805,167

June 17

H. G. Gripps, 1721 Bush St., private garage, comp. roof, $200.

J. J. Thompson, 602 Garfield St., add eslid., $40.

L. A. STOCKS

Furnished through courtesy of Toole-Tietzen & Co., 313 Bush Street, Santa Ana, Calif.

	High	Low	12:30
Bolsa Chica Oil ...225	220		225
Buckeye Pfd. 38	38		38
Byron Jackson ... 37¾	37¾		37¾
Emsco 33¾	33¾		33¾
Gilmore Oil 15	14		15
Security 1st Natl ..129	128¾		128¾
L A Investment ..210	205		205
Lincoln Mortgage . 75	75		75
Pacific Finance ..112¾	112		112
Pacific Western .. 16¼	16¼		1..¼
Richfield Oil 42¼	42¼		42¼
Rio Grande Oil 31½	31		31¼
Stand Oil Calif 75	75		75
Sou Cal Ed 7s 28½	28½		28½
So Calif Ed 6s 25½	25½		25½
Sou Calif Ed 5½s.. 24½	24½		24½
Signal Oil Gas 37½	37½		37½
Transamerica bk ..136½	136½		136½
Union Associates . 47⅜	47¼		47⅜
Union Oil Calif .. 48	48		48

NEW YORK CURB

Furnished through courtesy of Toole-Tietzen & C., 313 Bush Stret, Santa Ana, Calif

	Open	Close
Aviation Corp.	17⅞	17⅞
Consolidated Filma	22⅜	22½
Creole Oil	8¾	8⅝
Davega	29½	29⅜
Elec. Bond & Share	104¾	106½
Ford Ltd., England	15⅝	16
Fokker	51	50¼
Fox Theaters	23	23
General Baking	7¾	7⅝
Gulf Oil	173	173
Hudson Bay Mining	16⅞	16⅞
Humble Oil 116	116	
Noranda	52⅜	52¾
North Eastern Power	71⅝	72
Servel	18½	18½
Shattuck Den.	18	17⅝
Standard Oil Indiana ...	55½	55⅞
Transcontinental Air	28⅝	27⅞
Transamerica 136½	136½	
Utility Power and Light	28½	29

L. A. CURB

Furnished through courtesy of Toole-Tietzen & Co., 313 Bush Streets, Santa Ana, Calif.

Stock	High	Low	Noon
Bandini Oil	9¼	8⅞	9
Claude Neon	56⅛	55	56
Diamond Electric . 40	40	40	40
Douglas Aircraft	39	38¾	38¾
Gladding McBean . 81	81	81	81
Globe Petrol 9½	9		9½
Hancok Oil 49½	49½		49½
Italco Common .. 5¼	4.85		4.85
Italo Preferred ...5.00	5.00		5.00
Kinner Motors ...3.75	3.65		3.65
Lockheed 18⅛	17⅞		18
McMillan Oil 43	41⅜		42¾
Occidental Petrol ..370	355		370
Samson Tire 20	20		20
Santa Fe Oil 4	4		4
Universal Consol ..190	150		185

LIVESTOCK

LOS ANGELES, June 18—(UP)—Hogs—500— about steady quality considered. 3 loads mixed Colorados $12.25.

Choice butchers quoted $12.50.

CATTLE—100—holdovers 600—supply practically all plain she stock and steers slow, about steady; part load medlu msteers $11.00; bulk she stock $7.00@$8.40; bulk steers Monday $10.35 @$11.50 top $12.25; butchers and vealers $10.00@$14.50.

SHEEP—none—good and choice lambs quoted $13.25@$14.25; medium to choice shorn ewes quoted $4.50@ $6.25.

BUTTER, EGGS AND POULTRY

LOS ANGELES, June 18—(UP)—Butter—wholesale price 46c; price to retailers 49 to 50c.

Eggs—extras 34c; fresh firsts 34c; case count 30c1⅛ mediums 31½c; smalls 24c.

Poultry

Hens, leghorns, under 3¼ lbs., 20c
Hens, Leghorns, 3¼ to 4 lbs., 23c.
Hens, Leghorns, 4 lbs and up, 27c.
Hens, colored, 4 lbs. and up, 34c.
Broilers, 1 to 1½ lbs. each. 18c.
Broilers, over 1½ to 2¼ lbs., 22c.
Broilers, over 1½ to 2¼ lbs., 23c.
Fryers, leghorns, 2¼ to 3 lbs., 23c.
Fryers, colored, 2¼ to 3 lbs., 29c.
Roasters, soft bone, 3 lbs. up, 29c.
Stags, 18c.
Old roosters, 16c.
Ducklings, Pekin, 3½ lbs. up, 18c.
Ducklings, other than Pekin, 3½ lbs. and up, 18c.
Old ducks 3½ lbs. up, 16c.
Geese, 25c.
Young tom turkeys, 13 lbs. and up, 28c.
Young toms, dressed, 12 lbs. up, 35c
Hen turkeys, 8 lbs. and up, 28c.
Hen turkeys, dressed, 8 lbs. and up, 33c.
Old tom turkeys, 25c.
Old toms, dressed, 30c.
Small hen turkeys, under 8 lbs., 15c.
Small tom turkeys under 13 lbs. 15c
Capons less than 8 lbs., 35c.
Capons 8 lbs. and up, 40c.
Rabbits, white, 2½ to 4 lbs., 14c.
Rabbits, mixed colors, 2½ to 4 lbs., 12c.

CHICAGO BD. OF TRADE

CHICAFO, June 18.—(UP)—Wheat closed in a sharp rally from the session's low figures today when buying by Chicago traders found only light offerings. Farm relief prospects had no jart in the market. Corn turned strong late nad finished fractionally higher with wheat. Oats were firm.

At the close wheatw as 1⅛ to 1¼c higher, corn was up ⅜ to ⅞c and oats were unchanged to ⅛c higher. Provisions were unevenly higher.

Grain Range	OOpen	High	Low	Close
WHEAT—				
July 1.05	1.07		1.04⅜	1.06⅞
Sept. 1.09¾	1.11⅜		1.09	1.11½
Dec. 1.14¼	1.16¼		1.13⅞	1.16¼
CORN—				
July ..... .90½	.91¾		.89⅝	.91⅜
Sept. ..... .90½	.91⅜		.89¾	.91⅝
Dec. ..... .85½	.86⅝		.85	.86¾
OATS—				
July ..... .43⅞	.43⅞		.43¼	.43⅞
Sept. ..... .43⅜	.42⅞		.42K	.42⅞
Dec. ..... .44¾	.45		.44½	.45
RYE—				
July ..... .81¼	.83		.81¼	.83
Sept. ..... .85	.86¼		.84¾	.86¼
Dec. ..... .89¼	.91½		.89	.91⅜

COTTON MARKET

NEW YORK, June 18.—(UP)—Cotton future fluctuated irregularly in moderately active early dealings on the local exchange today. Stdeadiness was contributed by good further buying of October and December by interests believe to be acting for large South Carolina operators, but this was offset by private weather reports which indicated generally clear and warm conditions throughout the belt.

Scattered wire house liquidation took place and there was some selling to local commission houses. The continent and interests with Japanese connections were prominent on the buying side.

DELINQUENT TAX LIST

County of Orange, State of California
State and County Taxes Delinquent for the Fiscal Year
1928 - 1929

DEFAULT HAVING BEEN MADE in the payment of taxes levied in the year 1928 for the County of Orange for the year ending June 30, 1929, upon the real and personal property described in the DELINQUENT LIST hereto appended.

NOW THEREFORE, I, J. C. LAMB, Tax Collector in and for the said County of Orange, by virtue of authority in me vested by law, hereby give public notice that unless the taxes, assessments, penalties and costs as shown on the list below opposite the description of the property delinquent be paid on or before the sale date given below, the real estate upon which taxes are a lien, will BY OPERATION OF LAW be sold TO THE STATE OF CALIFORNIA, on the 28th day of June, 1929, at 10 o'clock A. M., in the Tax Collector's Office, in the City of Santa Ana, County of Orange, (except any lot, piece or parcel on said list which has heretofore been sold to the State).

IMPORTANT NOTICE

PROPERTY TO BE SOLD AT PUBLIC AUCTION

Special attention is hereby directed to the NOTICF OF SALE published in the Addenda to this list of property heretofore sold to the State, and which in pursuance of law, will on the 28th day of June, 1929, at 10 o'clock A. M., in the Tax Collector's Office, in the City of Santa Ana, County of Orange, be offered for sale to the highest bidder for cash.

J. C. LAMB, Tax Collector of Orange County.

Dated June 4, 1929

ABBREVIATIONS

In this list the following abbreviations are used for the words set opposite them:
N.—North.
S.—South.
E.—East.
W.—West.
Nly.—Northerly.
Sly.—Southerly.
Ely.—Easterly.
Wly.—Westerly.
SW.—Southwest.
NW.—Northwest.
NE.—Northeast.
SE.—Southeast
NWly.—Northwesterly.
NEly.—Northeasterly.
SWly.—Southwesterly.
SEly.—Southeasterly.
Und.—Undivided.
Sec.—Section.
Twp.—Township
R.—Range.
Sub.—Subdivision.
Bd.—Bounded.
Ft.—Feet.
Cor.—Corner.
Av.—Avenue.
Ac.—Acre.
Ro.—Rancho.
Allot.—Allotment.
In'.—Interest.
Est.—Estate.
Beg.—Beginning.
Por.—Portion.
Pt.—Point.
Sec.—Section.
Add.—Addition
Fract.—Fraction.
Vin.—Vinyard.
Ex.—Except.
Lt.—Lot.
Blk.—Block.

Assessed to all Owners when Known and when Unknown to Unknown Owners.

All property is in Township South and Range West of San Bernardino Base and Meridian.

PROPERTY IN SANTA ANA CITY

1—Orange Co. Invest. Corp., Tract No. 289, lt 9 blk G, $24.61.
Tract No. 289, lt 5 blk K, $61.03.
Tract No. 289, lt 8 blk K, $10.28.
Tract No. 289, lt 9 blk K, $10.28.
Tract No. 289, lt 10 blk K, $10.28.
Tract No. 289, lt 11 blk K, $10.28.
Tract No. 289, lt 12 blk K, $10.28.
Tract No. 289, lt 12 blk L, $12.01.
Tract No. 289, lt 10 blk M, $24.01.
Tract No. 289, lt 11 blk M, $11.72.
Tract No. 289, lt 12 blk M, $11.73.

23—Adams, Charles A., Tract No. 289, lt 8 blk D, $31.96.

30—Adams, J. A., Tract No. 289, lt 2 blk D, and Personal Property, $75.26.

36—Price, C. A., Tract No. 289, lt 11 blk C, $32.68.

38—Price, C. A., Tract No. 289, lt 12 blk N $12.30.

48—Price, C. A., Tract No. 289, lt 10 blk N, $53.46.

49—Bulaich, V., Tract No. 289, lt 8 blk P, $32.68.

50—Hounihan, J. B., Tract No. 289, lt 7 blk P, $36.73.

59—Benson, Lloyd H., Tract No. 289, lt 1 blk P, $17.80.

62—Benedict, Grace M., Tract No. 289, lt 6 blk O, $32.19.

65—Price, C. A., Tract No. 289, lt 11 blk P, $14.11.

67—Mendenhall, Joel J., Tract No. 289, lt 9 blk Q, $67.53.

81—Price, C. A., Tract No. 289, lt 8 blk R, $16.13.

105—Price, C. A., Tract No. 289, lt 11 blk L, $24.61.

106—Price, C. A., Tract No. 289, lt 4 blk L, $24.60.

109—Price, C. A., Tract No. 289, lt 3 blk M, $81.59.

115—Browning, C. A., Tract No. 517, lt 21 blk 2, $73.45.
Tract No. 517, lt 22 blk 2, $73.46.

120—Bank, Orange Co. Tr. & Sav., Tract No. 517, lt 6 blk 2, $36.28.
597, lt 7 blk C, $39.68.

243—Bank of Italy, Tract No. 597, lt 24 blk C, $26.70.

249—Hansen, Lesta E., Tract No. 597, lt 9 blk D, $26.79.
Tract No. 597, lt 10 blk D, $26.79.

259—Bank of Italy, Tract No. 597, lt 27 blk A, $13.64.

262—Bank of Italy, Tract No. 597, lt 3 blk A, $22.56.
Tract No. 597, lt 4 blk A, $22.56.
Tract No. 597, lt 5 blk A, $22.56.
Tract No. 597, lt 6 blk A, $26.99.

265—Bank of Italy, Tract No. 597, lt 28 blk A, $13.64.

274—Bank of Italy, Tract No. 597, lt 15 blk B, $14.62.

279—Bank of Italy, Tract No. 597, lt 4 blk B, $31.18.

280—Bank of Italy, Tract No. 597, lt 16 blk B, $28.84.

281—Bank of Italy, Tract No. 597, lt 32, blk A, $14.17.
Tract No. 597, lt 19 blk H, $19.71.

282—Bank of Italy, Tract No. 597, lt 7 blk E, $12.10.
Tract No. 597, lt 7 blk G, $9.67.

283—Bank of Italy, Tract No. 597, lt 13 blk I, $30.39.

291—Bank, 1st Natl. of S. A., Tract No. 531, lt 36 blk I, $12.91.
Tract No. 531, lt 37 blk I, $12.92.

303—Orange Co. Bond & Mtge. Corp., Tract No. 531, lt 15 blk J, $91.43.
Tract No. 531, lt 16 blk J, $39.95.

316—Newcomb, C. H., Tract No. 531, lt 12 blk G, $5.94.
Tract No. 531, lt 13 blk G, $5.94.
Tract No. 531, lt 14 blk G, $5.93.
Tract No. 531, lt 15 blk G, $5.94.
Tract No/ 531, lt 16 blk G, $5.94.
Tract No. 531, lt 17 blk G, $5.94.
Tract No. 531, lt 18 blk G, $5.94.
Tract No. 531, lt 19 Blk G, $5.94.

327—Biesinger, Cecelia M., Tract No. 531, lt 9 blk I, $42.07.
Tract No. 531, lt 10 blk I, $42.03.
Tract No. 531, lt 11 blk I, $42.07.
Tract No. 531, lt 12 blk I, $42.07.
Tract No. 531, lt 13 blk I, $42.07.
Tract No. 531, lt 14 blk I, $42.04.

349—Bank, Western Tr. & Sav., Tract No. 681, lt A blk 4, $9.89.

352—Wilson, Frances E., Tract No. 681, lt 15 blk 2, $15.25.
Tract No. 681, lt 16 blk 2, $15.26.
Tract No. 681, lt 17 blk 2, $15.25.
Tract No. 681, lt 18 blk 2, $7.54.
Tract No. 681, lt 19 blk 2, $7.53.
Tract No. 681, lt 20 blk 2, $7.54.
Tract No. 681, lt 21 blk 2, $7.55.

356—Adams, Caroline E., Blodget & Billings add. lt 5, $33.50.
Blodget & Billings Add., lt 6, $7.52.

386—Harding, F. W., Goodwins Add., lt 1 blk G, and Personal Property, $158.92.

446—Condit, Marion J., Mary Sheffer Add., N 16¼ ft-lt 2 and S 43.75 ft-lt 3, $51.73.

447—Oleson, Mayhard J., Mary Sheffer Add., N 50 ft-lt 1, $83.08.

476—Newcomer, John A., Warners Sub, lt 4 blk B, $46.63.

481—Andrews, C. H., Warners Sub, lt 11 blk B, $50.62.

500—Baker, Harold P., Tract No. 276, lt 6 blk C, $31.53.

513—Randal, Holt O., Tract No. 511, lt 2 blk B and Personal Property, $80.21.

514—Holmes, E. D. Jr., Tr., Tract No. 512, lt 2 blk C, $10.94.
Tract No. 512, lt 3 blk C, $14.82.

519—Thee, Amanda, Tract No. 512, lt 9 blk D, $3.42.

520—Merrick, J. A., Tract No. 512, lt 1 blk D, and Personal Property, $42.37.

533—Mercado, Antonio, W 50 ft-E 473 ft-S 138.25 ft-N¼-

Cranes Add, lt 3, blk B, $58.78.
2226—Homan, F. J., Crookshank & Wakeham Add, lt 20, and Personal Property, $184.18.
2258—Heslip, Agnes W., Heningers Re-Sub, N 48 ft, lts 9 and 11, blk 5, $31.67.
2285—Selway, Hawley J., Heningers Second Add, lt 14 blk J, $48.10.
2307—Isaacson, C. M., Heningers Second Add., lt 14 blk E, and Personal Property, $134.50.
2337—Dale, L. J., Heningers 3rd Add. W 44 ft-lt 1 blk M, $36.07.
2354—Tannenbaum, Margaret, Lands of A. F. Morton & W. B. Ramsey, N 50.5 ft-lt 1, and Lands of A. F. Morton & W. B. Ramsey, N 50.5 ft-W 53.2 ft-lt 2, $58.26.
2402—Cummings, E. J., Santa Ana East, lt 8 blk 65, $17.81.
Santa Ana East, lt 9, blk 65, $8.22.
2454—Matthews, W. H., South Side Add., S 42.20 ft-lt 1 blk 5, and Personal Property, $184.25.
2465—Kelley, Chas. S., Waltons Add. S 90 ft-W 128 ft-N 151 ft-lt 8, $183.81.
2466—Daley, Edward, Tract No. 129, lt 3, and Personal Property, $135.22.
2468—Harris, Lillian A., Tract No. 139, lt 8 blk D, and Personal Property, $113.50.
2479—Metropolitan Casualty Ins. Co., Tract No. 256, lt 12 blk C, $112.00.
2486—Granas, Esther B., Tract No. 359, lt 7, blk A, $54.83.
2492—Evans, Evan, Tract No. 455, lt 19, $49.65.
2504—George, J. A., Tract No. 512, blks W, X, $5.58.
Tract No. 512, blk Y, $8.01.
Tract No. 512, blk Z, $5.58.
Tract No. 512, lt 10 blk D, $7.04.
2545—Haddon, Sara J., Lot 67.75x150 ft in Sec 7 Twp 5 R 9, 131 ft N-10th St, Bd E by French St, $81.24.
2560—Heitmann, John H., Tract No. 233, lt 21 blk C, $50.97.
2601—Smith, William Alden Co., Fruits Add to S. A. East, All-(Ex strip on N side 6 ft wide on West, & 18 ft wide on E) lt 6 blk B, $24.37.
Fruits Add to S. A. East, lt 9 blk B, $118.46.
2721—Barker, Flavia L., Tract No. 124, Nly 86.48 ft-Ely 100 ft-blk A, $84.19.
2748—Wilhelm, J. C., Bakers Add, lt 6 blk 3, $25.63.
2766—Williams, L. C., Bartletts Add, lt 4 blk C, $16.78.
2767—Gonzales, Guadalupe Bartletts Add, lt 3 blk C, $14.82.
2788—Tucker Abrem, J. W. Birts Sub, lt 2, $36.83.
2822—Lewis, Dora A., East Side Add, E 100 ft-W 147 ft-N 108 ft-lt 12, $15.19.
2951—Oldfield, C. V., Heningers 4th Add, lt 5 blk K, $32.52.
2975—Vanhoy, Mrs. L. J., Humphreys Add., lt 11 blk A, $31.46.
Humphreys Add., lt 12 blk A, and Personal Property, $56.78.
2976—Scott, C. M., Humphreys Add, lt 5 blk A, $60.45.
Humphreys Add, lt 6 blk A, $118.62.
2986—Huerta, Lucy, Humphreys Add., lt 3 blk D, $22.55.
3011—Brown, W. E., Lacy's Add, E 28 ft-lt 8 blk A, and strip 17½ ft wide adj on E, $74.14.
3085—Morris, Charles E., Palmers Add, W 42.4 ft-S 60.25 ft-lt 9 blk 11, $35.45.
3086—Penn, Harwood M., Palmers Add, E 99.6 ft-S 60.25 ft-lt 9 blk 11, $101.47.
3112—Hutchins, Lynn R., Polytechnic Villa Tract, lt 11 blk 12, and Personal Property, $109.31.
3116—Siddoway, Frances M., Polytechnic Villa Tract, lt 3 blk 12, $102.62.
3133—Campbell, Hugh W., Polytechnic Villa Tract, lt 8 blk 14, $83.19.
3147—Swann, John G., Polytechnic Villa Tract, lt 8 blk 16, $123.29.
3180—Prosch, Harry C., Polytechnic Villa Tract, lt 2 blk 19, $77.81.
3198—Carr, S. P., Polytechnic Villa Tract, E 40 ft-lt 1 blk 19, and Personal Property, $52.89.
3205—Anderson, J. Homer, Polytechnic Villa Tract, W 68.88 ft-lt 1 blk 15, $25.88.
3272—Smiley, Hattie L., Waltons Add, N 9 ft-W 30 ft-lt 7, and S 66 ft-W 30 ft-lt 9, $74.64.
3273—Gardner, A. B., Waltons Add, N 68.50 ft-W 143.03 ft-lt 10, $113.54.
3278—Matthews, Earl L., Wiley Add, 1.07 ac in (Ex Ely 71.50 ft) 272.40 ft E-Spurgeon St, Bd S by 17th St, $125.98.
3310—Goble, Wayne, Tract No. 252, lt 18 blk C, $60.84.
3311—Bank, 1st Natl. of S. A., Tract No. 252, lt 11 blk A, $29.01.
3320—Borchard, Charles E., Tract No. 266, lt 24 blk G, $71.62.
3337—Beecher, Dora, Tract No. 319, lt 10, $60.82.
3344—Scott, C. M., Tract No. 319, lt 24, $27.33.
Tract No. 319, lt 25, $27.32.
3349—Hunt, J. R., Tract No. 319, lt 41, $57.66.
3351—Geren, Charles V., Tract No. 319, lt 40, and Personal Property, $131.34.
3354—Somerby, Walter M. N., Tract No. 339, lt 1, $36.16.
3368—Lindgren, A. W., Tract No. 344, lt 5 blk A, $34.89.
3385—Stukey, Jennie T., Tract No. 354, lt 11, $22.73.
3391—Wettlin, Vera P., Tract No. 383, lt 12, and Personal Property, $194.29.
3398—Snowden, James F., Tract No. 395, lt 13 blk B, $13.13.
Tract No. 395, lt 14 blk B, $12.43.
3404—Wray, N. E., Tract No. 425, lt 31, $52.13.
Tract No. 425, lt 53, $19.55.
Tract No. 425, lt 57, $19.55.
Tract No. 425, lt 58, $19.56.
Tract No. 425, lt 59, $21.29.
3420—Ehlen, H. O., Tract No. 466, lt 16, blk E, $106.78.
3443—Wollert, H. C., Tract No. 754, lt 46, and Personal Property, $248.58.
3448—Dobyns, Martha E., Tract No. 758, lt 47, $45.88.
3461—Greenwald, Herbert R., Tract No. 813, lt 6, $41.26.
Tract No. 813, lt 7, $41.39.
3477—White, Everett A. et al, Tract No. 572, lt 1, $118.40.
Tract No. 572, lt 3, $50.36.
Tract No. 572, lt 5, $50.45.
Tract No. 572, lt 7, $120.97.
Tract No. 572, lt 8, $53.86.
Tract No. 572, lt 10, $48.16.
Tract No. 572, lt 14, $26.68.
Tract No. 572, lt 17, $47.38.
Tract No. 572, lt 19, $51.45.
Tract No. 572, lt 20, $51.45.
Tract No. 572, lt 21, $51.45.
3482—Bloodgood, Fred C., Lot 95.4x125 ft in Sec 11 Twp 5 R 10, Bd E by Artesia St, S by 8th St., and Personal Property, $226.88.
3486—Greathouse, R., Lot 45x136 ft, in Sec 11 Twp 5 R 10, 45 ft-E English St, Bd S by 8th St, $15.14.
3487—Best, William H. et al, Lot 45.5x228.82 ft in Sec 11 Twp 5 R 10, 181.5 ft N-8th St, Bd W by English St, $28.67.
3488—Best, William H. et al, Lot 182x228.82 ft in (Ex lot 45.5x228.82 ft), Sec 11 Twp 5 R 10, 136 ft N-8th St, Bd W by English St, and Personal Property, $59.90.
3490—Quijas, Eusebio et al, Lot 48.82x136 ft in Sec 11 Twp 5 R 10, 180 ft E-English St, Bd S by 8th St, $11.82.
3507—Frawley, John J. et al, a lot 42x125 ft in Sec 7 Twp 5 R 9, Bd N by 4th St, E by Breedon St, $125.93.
3558—Stukey, Jennie T., Lot 45x112.20 ft in Sec 12 Twp 5 R 10, 256.14 ft N- 10th St, Bd W by Flower St, $20.83.
Lot 45x112.20 ft in Sec 12 Twy 5 R 10, 211.14 ft N-10th St, Bd W by Flower St, $20.84.
3568—Rogers, Matilda H., Bates Tract, S 50 ft-N 97 ft-W 160 ft-lt 1, $28.58.
3583—Bank, 1st Natl. of S. A., Goeppers Add, lt 8 blk B, $59.94.
Goeppers Add, E 23.50 ft-lt 9 blk B, $221.44.
3615—Cox, Maud E., Lourles Sub, S 50 ft-N 150 ft-E 147.50 ft- $29.03.
3616—Schorle, Frank J., Lourles Sub, S 50 ft-W 145 ft-E 295 ft- $62.10.
3647—Carmichael, Archie, Tract No. 354, lt 17, $31.13.
3654—Dismukes, Jos. et al, Tract No. 354, lt X, $1.95.

The property hereinabove described to be sold at public auction, June 28, 1929. See addenda to this list. Sale No. 90.

3659—Dismukes, Joseph, Tract No. 354, lt 53, $9.62.
3662—Hill, Robert L., Tract No. 354, S½, lt 21, $5.92.
Tract No. 354, all lt 22, $39.15.
Tract No. 354, all lt 25, $35.55.
Tract No. 354, all lt 41, $51.89.
3674—Perry, Edgar H., Tract No. 425, lt 94, $182.54.
3687—Newcomer, John A., Tract No. 425, Wly 32 ft, lt 27, $28.55.
Tract No. 425, Ely Triang Por, lt 24, $1.25.
Tract No. 425, E½, lt 26, $45.87.
Tract No. 425, Wly 111.16 ft- Ely 124.76 ft-lt C, $1.90.
3705—Morse, John et al, Tract No. 687, lt 20 blk A, $15.19.
3716—Olkin, Clara S., Lot 50x126.58 ft in Sec 12 Twp 5 R 10, 310 ft S-17th St, Bd W by Broadway, $44.29.
3741—Rohrs, Albert, Lot 56.53x107 ft in Sec 12 Twp 5 R 10, Bd S by 8th St, W by Freeman, $87.28.
3751—Ricker, J. A., 1.40 ac in Sec 12 Twp 5 R 10, 329.30 ft W- Towner St, Bd S by 8th St, $147.66
3754—Walker, A. H., Lot 55x178.11 ft in Sec 11 twp 5 r 10, 178.45 ft W-Bristol St, Bd S by 8th St, $57.10.
3764—Walker, Frances C., Lot 92x125 ft in Sec 11 Twp 5 R 10, 125 ft N- 8th St & 125 ft W- Artesia St, $15.10.
3766—Walker, Benjamin, Irreg. strip in Sec 11 Twp 5 R 10, 125 ft N-8th St and 250 ft W- Artesia St, $24.62.
3782—Moran, Arthur P., Lot 88x443.4 ft in Sec 14 Twp 5 R 10, 1202 ft S-1st St, Bd W by Artesia St, $80.45.
3788—Porter, F. B. Tr., Lot 50x90 ft in Sec 18 Twp 5 R 9, 50 ft E-Halladay St, Bd N by 1st St, $65.53.
3825—Musselman, Frank, Balleys Add, E 37 ft, lt 10 blk F, $22.11.
3850—Yost, William R., Blees Add, lt 4 blk 6, and W 10 ft, lt 5 blk 6, and Personal Property, $133.28.
3853—Roper, Ralph J., Blees 2nd Add, lt 11 blk B, $61.87.
Blees 2nd Add, lt 12 blk B, $77.73.
3916—Hanson, N. J., Halesworth Add, N 92 ft-lt 4, $178.39.
3923—Allen J. Garfield, Halls Add, lt 8 blk C, $65.95.
3948—Scott, Chester M. et al, Halladays Add, lt 10 blk A, $38.83.
3951—Poole, William E., Hathaways Add, E 40 ft-lt 18 blk A, and E 40 ft-lt 19 blk A, $30.26.
3954—Swales, L. G. et al, Heningers Second Add, lt 16 blk F, and Personal Property, $317.96.
3964—Rowland, Mrs. E. A., Home Place, lt 17, $38.48.
3989—Myers, M. F., McFadden & Cranes Add, W 53.93 ft-N 80 ft-lt 31 blk C, $77.66.
4003—Nelson, William K., Noah Palmer Tr, lt 3 blk C, $42.62.
4007—Nelson, Elizabeth, Noah Palmer Tr, S½-lt 4 blk C, $48.78.
4008—Nelson, E. M., Noah Palmer Tr, S½ lt 1 blk C, $89.99.
4027—Hallicy, Alice M., Polytechnic Villa Tr, lt 8 blk 12, $84.85.
4036—Anderson, Charles, Polytechnic Villa Tr, lt 4 blk 5, $36.87.
4043—Gowman, Arley J., Polytechnic Villa Tr, lt 5 blk 8, $84.11.
4049—Kitzman, Julius, Polytechnic Villa Tr, lt 5 blk 4, $44.04.
4052—Chapman, Albert E., Polytechnic Villa Tr, lt 7 blk 3, $40.64.
4061—Warner, Maude E., Polytechnic Villa Tr, lt 7 blk 4, $47.83.
4066—Miracle Water Corp., Polytechnic Villa Tr, lt 16 blk 3, $100.56.
4079—Moore, Lafayette, Polytechnic Villa Tr, lt 5 blk 18, $61.88.
4094—Brasfield, B. L., Polytechnic Villa Tr, lt 11 blk 1, $47.31.
4113—Mance, Anthony, Porter, Spurgeon & Blee Add, all (Ex W 33 ft-S 100 ft) lt 7 blk F, $21.25.
Porter, Spurgeon & Blee Add, lt 8 blk F, $59.14.
4115—Trimble, T. J., Realty Sub, lt 6 blk A, and Personal Property, $141.36.
4117—Wilbur, Henri C., Record Survey, McFadden & Wilson Tr, E½-lt 6, $34.17.
4166—Drake, Fred C., Tract No. 101, E 70 ft-lt 6 blk A, $18.47.
4171—Beltz, G. A., Tract No. 222, lt 4, $62.38.
4174—Smiley, E. M., Tract No. 245, lt 12 blk A, $30.63.
4175—Montonna, D. L., Tract No. 245, lt 8 blk A, $30.62.
Tract No. 245, lt 10 blk A, $30.61.
4178—Smiley, E. M., Tract No. 245, lt 11 blk B, $49.23.
4187—Smith, E. W., Tract No. 245, lt 11 blk E, $65.15.
4202—Orange Co. Bond & Mtg. Corp., Tract No. 252, lt 13 blk L, $84.35.
4208—Upshaw, G. E., Tract No. 252, lt 6 blk 1, $55.22.
4228—Orange Co. Investment Corp., Tract No. 266, lt 2 blk J, $85.02.
4237—Rowland, Katherine A., Tract No. 343, lt 4 blk 3, $32.08.
4244—Morison, Carrie N., Tract No. 352, lt 3 blk 14, $131.86.
4251—Fitzpatrick, James, Tract No. 401, lt 6, and E 8 ft- N 54 ft- S 216 ft-lt 10, $64.47.
4284—Wakeham, Frank, Tract No. 584, lt 3 blk D, $34.19.
Tract No. 584, lt 4 blk D, $37.25.
Tract No. 584, lt 5 blk D, $37.25.
4298—Hayter, Cleveland, Tract No. 680, lt 14, $91.34.
4306—Guitar, Katherine, Tract No. 754, all-(Ex Sly 20 ft), lt 51, $306.06.
4309—Newcomer, John A., Tract No. 755, lt 1, $8.93.
Tract No. 755, lt 2, $50.14.
Tract No. 755, lt 4, $50.15.
Tract No. 755, lt 5, $50.14.
Tract No. 755, lt 6, $50.45.
Tract No. 755, lt 7, $50.13.
Tract No. 755, lt 8, $50.15
4310—Heckart, S. D., Tract No. 755, lt 35, $131.24.
4311—Greer, George N., Tract No. 755, all-(Ex E 5.48 ft), lt 24, $191.78.
4352—Meyer, Richard, Tract No. 101, W 51.50 ft-lt 11 blk B, $82.55.
4354—Smith, Fred S., Tract No. 101, Ely 55 ft-lt 19 blk C, $99.12.
4366—Helm, Jessie W., Tract No. 139, lt 17 blk E, $69.67.
4398—Schwarm, E. A., Tract No. 352, lt 5 blk 9, $9.32.
4406—Peters, Rachael L., Tract No. 352, lt 17 blk 12, $57.85.
4414—Maes, Lillie, Tract No. 352, lt 24 blk 19, $147.55.
4415—Maes, Victor J., Tract No. 352, lt 23 blk 19, $53.20.
4418—Nelson, Ann M., Tract No. 352, lt 6, blk 20, $52.32.
4420—Norton, Ray H., Tract No. 352, lt 4 blk 20, $52.32.
Tract No. 352, lt 5 blk 20, $52.33.
4432—Mendenhall, Charles, Tract No. 474, lt 19, $90.43.
4441—McNeilly, C. S., Tract No. 474, lt 3 and Personal Property, $119.69.
4445—Clark, Albert E., Tract No. 474, W 85.35 ft-lt 24, $156.30.
4446—Siefert, Fred, Tract No. 407, N 87 ft-lt 36, $139.87.
4448—Anderson, B. T., Tract No. 501, lt 24, $47.81.
Tract No. 501, lt 27, $102.28.
4449—Dole, Edna M., Tract No. 501, lt 7, $66.03.
4464—Kollias, Them, Tract No. 572, lt 15, $55.67.
4481—Mendenhall, Joel J., Tract No. 827, lt 1, $62.13.
4482—Russell, Roy et al, Tract No 869, lt 11 blk A, $91.12.
Tract No. 869, lt 12 blk A, $112.96
Tract No. 869, lt 5 blk B, $40.45.
Tract No. 869, lt 9 blk B, $40.45.
4486—Bulaich, V., Assessors Map No 22, lt 14 blk B, $162.70.
4488—Russell, Roy et al, Tract No 875, lt 3, $86.95.
4493—Ford, Mark B., Assessors Map No. 22, lt 2 blk A, $39.01.
4495—Leatherwood, G. E., Assessors Map No 22, lt 5 blk A, $36.03.
4507—Ralph, Barbara C., Blees Add, lt 5 blk 5, $14.82.
4513—Musselman, Jessie, Blees Add E½-lt 6 blk 3, $417.17.
4522—Ninlnger, C. E. Est Buckingham Tr, S 16.71 ft-N 151.71 ft-W½-lt 11 blk B, $1.95.
4577—Hannaford, H. H. et al Gardner Villa Tr, N 60 ft-lt 7 blk A, $9.56.
Gardner Villa Tr, N 60 ft, lt 9 blk A, $9.56.
4583—Brady, G. W. et al, Halls Add, lt 6 blk C, $35.42.
4590—Ellison, W. J., Hawkins Add, lt 14 blk B, $15.90.
Hawkins Add, lt 15 blk B, $47.67.
4591—Adams, Thomas L., Hawkins Add, S 10 ft-lt 11 blk B, $7.92.
4607—Cope, Henry, Highland St Tr, W 20 ft-S 150 ft-lt 5, and E 50 ft-S 150 ft-lt 7, and Personal Property, $128.77.
4624—Lessenger, Everett C., Hillyard Add, W½- lt 15 blk 2, $40.43.
4654—Neff, Nat H., Lourles Sub, N 50 ft-S 200 ft-W½- $68.15.
4656—Purkey, G. W., McFadden & Cranes Add, N 45 ft-S 135 ft-lt 31 blk C, $52.08.
4688—Ford, Rosa E., Pacific Electric Sub, lt 5 blk 2, $64.14.
4690—Schultz, Charles J., Pacific Electric Sub, lt 11 blk 9, $29.29.
4693—Russell, Roy et al, Pacific Electric Sub, lt 7 blk 11, $46.30.
4697—Carse, H. V., Pacific Electric Sub, lt 2 blk 13, $52.98.
4704—Hart, Fred G., Pacific Electric Sub., E 10 ft-lt 12 blk 9 and W 30 ft-lt 13 blk 9, $45.48.
4715—Kent, D. C., Hillyard Add., lt 2 blk 1, and Personal Property, $119.96.
4731—Stewart, Ida C., Polytechnic Villa Tr, lt 9 blk 8, $28.78.
Polytechnic Villa Tr, lt 10 blk 8, $30.00.
4788—Musselman, Jessie, Fairlawn Park Tr., lt 4, $32.35.
4803—Arroyo, S., Tract No. 270, lt 8, and Personal Property, $78.59.
4806—Musselman, Frank et al, Tract No. 270, lt 7, $35.19.
Tract No. 270, lt 17, $32.36.
Tract No. 270, lt 18, $52.82.
4813—Musselman, Frank, Tract No. 384, lt 19, $23.77.
Tract No. 384, lt 20, $28.89.
4817—Musselman, Frank, Tract No. 233, lt 2 blk A, $35.00.
4828—Musselman, Jessie, 1.90 ac in sec 11 twp 5 r 10, 487.24 ft W-Artesia St, Bd N by 5th St, S by P. E. Ry, $241.98.
4836—Sweetser, Venette E., 1.23 ac in sec 12 twp 5 r 10, Bd N by 17th St, E by Flower St., $144.27.
4880—Buchheim, Aaron, Santa Ana City, W 100 ft-lt 2 blk 9, $427.90.
Santa Ana City, W 100 ft-lt 3 blk 9, $295.77.
Santa Ana City, S 20 ft-W 100 ft-lt 6 blk 9, $121.30.
4892—Prior, Guy R., Assessors Map No. 22, lt 18 blk B, $107.03.
4899—Grilley, Brydie F., J. W. Birts Sub, lt 6, $14.06.
4951—Troub, Isaac. Blees 2nd Add, W ½-lt 3 blk D, $36.58.
4977—Rosenbaum, Ethel L., W. Z. Cooks Add, N ½-lt 6 blk 3, $15.88.
4990—Wilson, Ethel C., Gardner Villa Tr, lt 18 blk B, $40.66.
4991—Mock, F. Carl et al, Gardner Villa Tr, N 70 ft-lts 1 and 3 blk A, $148.70.
4998—Musselman, Frank, Hawkins Add, E 30 ft-W 65 ft-lts 2 and 3 blk A, $14.93.
Hawkins Add, W 30 ft-E 60 ft-lts 2 and 3 blk A, $14.92.
5021—Schoeneman, Virgil G., Morse Villa Tr, lt 25, $91.55.
5028—Oglesby, T. W., Morse Villa Tr, S 30 ft-lt 3, $29.11.
Morse Villa Tr, S 274.2 ft-(Ex N 69 ft-E 47 ft) lt 17, $15.53.
Morse Villa Tr, N 163 ft-W 53 ft-lt 17, $46.11.
Morse Villa Tr, All-(Ex E 50 ft-N 150 ft) lt 19, $60.49.
Morse Villa Tr, lt 23, $87.63.
Morse Villa Tr, lt 27, $103.95.
5032—Taylor, Wm. W., Morse Villa Tr, N ½-lt 7, $53.47.
5054—Henry, Carl, Nininger Tr, SE ¼-lt 5, $90.75.
5059—Dolling, L. G., Nininger Tr, NW ¼-lt 11, $10.46.
5069—Zirinsky, J., Noah Palmer Tract, S½-lt 5 blk B, $23.25.
5122—Holland, Clyde, Tract No. 501, lt 22, $39.39.
5123—Plummer, Charles, Tract No. 543, lt 6, $9.32.
5133—Grilley, Byrde F., Lot 50x125 ft in sec 12 twp 5 r 10, 255 ft S-8th St, Bd E by Garnsey St., $35.50.
5136—Grilley, Byrdie F., Lot 50.55x93.75 ft in sec 11 twp 5 r 10, Bd N by 8th St, E by Western Ave, $59.52.
5139—Mendenhall, Joel J., Lot 125x140 ft in sec 11 twp 5 r 10, Bd S by 5th St, E by Western Ave, $87.04.
5163—Galvan, Frank R., Tract No. 270, lt 10, and Personal Property, $77.83.
5165—Grilley, E. B., Tract No. 384, S 12 ft-lt 6, and Personal Property, $11.15.
5183—Zirinsky, J., Bartletts Add, lt 2 blk B, $14.90.
Bartletts Add, lt 12 blk B, $17.84.
5189—Sackman, Frank, J. W. Birts Sub, lt 9, $43.84.
J. W. Birts Sub, lt 10, and Personal Property, $141.02.
5191—Branch, A. W., J. W. Birts Sub, lt 16, $67.24.
5224—Standring, Ben V., Fruits Add, lt 4 blk 6, $37.29.
5231—Ewing, Gale, Goldsmiths Add, lt 2 blk A, $99.37.
5239—Daly, Mary, Goldsmiths Add, lt 13 blk C, $73.80.
5273—Hallock, Frank A., McFadden & Wilson Add, lt 7, $30.97.
5294—Matthews, Amber F., Nininger Tract, E½-lt 10, $97.45.
5313—Shipley, H. E., Pacific Electric Sub, lt 12 blk 11, $36.49.
5318—Bank, 1st Natl. of S. A. Tr., Pacific Electric Sub, lt 1 blk 10, $50.83.
5332—Crowther, W. R., Pacific Electric Sub, lt 5 blk 16, $34.38.
5341—Bunn, L. W., Pacific Electric Sub, lt 1 blk 1, $175.67.
5345—Parker, C. E., Pacific Electric Sub, lt 2 blk 2, and Personal Property, $106.02.
5354—Oleson, Maynard, Pacific Electric Sub, lt 16 blk 4, and Personal Property, $216.01.
5355—Scott, C. H., Pacific Electric Sub, lt 9 blk 5, and Personal Property, $240.30.
5396—Harnois, Leo M., Porter, Spurgeon and Blees Add, lt 3 blk E, and Personal Property, $99.58.
5440—Burge, E. D., Tract No. 101, lt 7 blk C, $95.38.
5451—Trickey, M. N., Tract No. 228, N 135 ft-lt 14, $16.68.
Tract No. 228, E 77.44 ft-lt X, $3.42.
5480—Learmonth, F. H., Tract No. 253, lt 16 blk A, $97.62.
5488—Work, Harry, Tract No. 320, lt 3 blk C, $29.25.
5495—Barnum, Cora I., Tract No. 352, lt 2 blk 8, $49.11.
5499—Wallace, R. W., Tract No. 352, lt 18 blk 10, $4.00.
5504—Koppl, Ernest, Tract No. 352, lt 21 blk 11, $56.30.
5515—Work, Roy Y., Tract No. 352, lt 13 blk 13, $148.20.
5528—Barnum, Glenn L., Tract No. 352, lt 15 blk 21, $47.76.
5538—Godfrey, Fredric, Tract No. 352, lt 3 blk 5, $92.61.
5540—Wilbur, James, Tract No. 352, E 45 ft-lts 1, 2 and 3 blk E, $81.29.
5551—Trickey, Frank S., Tract No 458, lt 9, $74.54.
5559—Ford, D. E., Tract No. 557, lt 92, $30.78.
5562—Bank, Orange Co. Tr. & Sav., Tract No. 557, lt 143, $2.60.
5581—Bank, Orange Co. Tr. & Sav., Tract No. 642, lt A, $1.19.
Tract No. 642, lt B, $1.20.
Tract No. 642, lt H, $1.95.
5590—Reed, John O., Tract No. 754, lt 7, and Personal Property, $486.79
Tract No. 754, lt 8, $90.44.
5593—Jones, Elmore, Tract No. 875, lt 11, $85.67.
5598—Oglesby, T. W., Lot 166x250 ft in sec 6 twp 5 r 9, Bd S by Edgewood Road, E by Valencia St, $140.64.
5631—Ortega, Frank F., Artesia St Tract, lt 16 blk 1, $7.80
Artesia St. Tract, lt 18 blk 1, $15.48.
5642—Drenning, J. W., Artesia St Tract, lt 4 blk 1, and Personal Property, $42.91.
5645—Luevanos, Alejandra, Artesia St. Tract, lt 5 blk 2, $12.58.
5646—Escalante, Amporo, Artesia St Tract, lt 10 blk 2, $17.61.
5648—Allen, E. B., Artesia St. Tract, lt 5 blk 3, and Personal Property, $37.45.
5619—Garcia, Baltazar, Artesia St. Tract, lt 16 blk 3, $17.41.
5625—Harmon, Marion E., Fisher Tract, lt 10 blk A, $49.92.
5628—Wooley, John R., Tract No. 233, lt 22 blk A, $15.07.
5631—Williams, G. E., Tract No. 233, lt 18 blk B, $39.75.
5664—Flora, Mary S., Baileys Add, lt 5 blk F, $21.69.
5668—Bosworth, E. E., Baileys Add, lt 6 blk F, $47.58.
5672—Daly, Mary, Benedict Sub, lt 2 blk A, $73.46.
5699—Hart, C. C., Buckingham Tr, E 90 ft-lt 5 blk A, $179.63.
5715—Gordon, Floyd S., Buckingham Tr, E 42 ft-N½-lt 13 blk A, $48.06.
5719—Ehlen, H. O., Buckingham Tr, E 40 ft-N 135 ft-lt 7 blk B, $63.74.
5743—Burge, E. D., Dawson & Cummings Add, lt 3 blk 8, $81.85.
5797—Cochems, Edward W., Pacific Electric Sub, lt 15 blk 13, $23.73.
5850—Renfrow, Willis, Tract No. 245, lt 25 blk F, $43.14.
5858—Nesbit, Lizzie V., Tract No. 401, W 74 ft-N 234 ft-lt 10, $87.57.
Tract No. 401, S 216 ft-(Ex E 8 ft-N 162 ft) lt 10, $59.33.
5859—Hussong, E. Merle, Tract No. 455, lt 56, and Personal Property, $215.40.
5862—Spicer, Walter S., Tract No. 512, lt 4 blk D, $8.26.
Tract No. 512, lt 5 blk D, $31.81.
5872—Cochems, Edward W., Artesia St. Tr, lt 2 blk 3, $167.62.
5887—Arnold, Annie L., Baldwins Add, lt 7 blk 3, $24.40.
5916—Ramirez, F., J. W. Birts Sub, lt 17, $23.52.
5939—Johansen, Thorsten, Goldsmiths Add, S 45 ft-lts 17 and 18 blk B, $51.32.
5940—Granz, Harry, Grouards Add, N 50 ft-lt 1 blk A, $90.57.
5949—Hooker, Chester E., Heil Tr, E 50 ft-S 90 ft-lt 1 blk C, $40.17.
5963—Barnes, Geo. W., Matthews Add, lt 12, and Personal Property, $101.56.
5982—Walker, Frances C. et al, Pacific Electric Sub, lt 13 blk 4, $124.06.
6014—Garlock, F. W., Ross Add, S 37½ ft-N 87½ ft-lt 1 blk L, and S 37½ ft-N 87½ ft-E 32½ ft-lt 2 blk L, $58.73.
Ross Add, S 37½ ft-lt 1 blk L, and E 32½ ft-lt 2 blk L, $58.72.
6048—Martin, J. Louis, Parker Tr, lt 2, $34.15.
6075—Winans, Gertrude, Buckingham Tr, W 49.6 ft-E 99.2 ft-N½-lt 11 blk A, and Personal Property, $109.01.
6086—Mercurio, Vincent, Hawkins Add, lt 12 blk C, $73.03.
6116—Trickey, Frank S, Polytechnic Villa Tr, lt 15 blk 17, and Personal Property, $91.10.
6129—Kennedy, Minnie, South Side Add, lt 14 blk 11, $36.18.
South Side Add, lt 16 blk 11, and Personal Property, $297.42.
6153—Keeler, Florence M., Lot 57½x150 ft in Sec 18 twp 5 r 9, 190 ft E-Orange Ave, Bd N by Chestnut Ave, $67.47.
6165—Noble, Annie, Baldwins Add, lt 10 blk 2, $24.36.
6181—Joplin, William P., Chandler Add, lt 29, $15.31.
6196—Hill, L. L. et al, Gardners Sub, lt 3 blk A, $30.26.
6257—Myers, I. A., Pacific Electric Sub, lt 9 blk 8, $38.93.
6268—Lucas, J. P., Pacific Electric Sub, lt 6 blk 13, $27.49.
Pacific Electric Sub, lt 13 blk 13, $45.54.
6271—Owens, I. J., Pacific Electric Sub, lt 11 blk 2, $31.52.
6272—Meyer, Richard, Pacific Electric Sub, lt 10 blk 3, $25.48.
Pacific Electric Sub, lt 10 blk 16, $177.32.
6281—Stewart, W. I., Palmers Add, N 50 ft-S 60 ft-lt 4 blk 6, and Personal Property, $169.10.
6287—Casey, I. C., Pine St. Tr, lt 11, $46.24.
6296—Sullivan, William, Porter, Spurgeon & Blee Add, lt 4 blk F, and Personal Property, $82.00.
6308—Marx, Susanna, Ross Tr, W 50 ft-lt 1 blk 9, $36.31.
6309—McLellan, Minnie E., Robinson Tr, (West) lt 16 blk A, $28.72.
6328—Zeravica, Lee, Rouse & Lewis Sub, lt 2 blk 3, $72.15.
6347—Graham, John P., R. H. Skiles Add, S 4 ft-lt 1, $10.74.
R. H. Skiles Add, lt 3, $166.87.
6362—Hollingsworth, M. W., Tract No. 124, SEly 50 ft-NWly 106.48 ft-SWly 150 ft-blk A, $20.90.
6379—Dombach, S. B., Tract No. 430, lt 7, $48.31.
6393—Bramley, James S, Lot 50x150 ft in sec 18 twp 5 r 9, 50 ft S-Bishop St, Bd E by Cypress Ave, $49.05.
6404—Hernandez, Eugene, Fairlawn Park Tr, lt 37, $13.49.
6417—Kollias, Them, Fisher Tr., lt 2 blk A, $16.00.
6421—Wade, C. H., Tract No. 30, lt 11, $68.11.
6423—Patterson, Arthur A., Tract No. 33, S 86 ft-E 189 ft-(Ex N 20 ft-E 125 ft) lt 2, $50.60.
6432—Paul, A. L., Tract No. 226, lt 5 Blk F, $9.47.
Tract No. 226, lt 6 blk F, $49.83.
6437—Downie, C. E., Tract No. 253, lt 18 blk B, $28.55.
6441—Vosskuhler, E. J., Tract No. 557, lt 54, $29.62.
6443—Lindley, G. E. et al, Tract No. 610, lt 28 blk C, $10.60.
6447—Hackler, Martin S., Baldwins Add, lt 5 blk 1, $30.95.
6454—Brown, George, Baldwins Add, lt 5 blk 2, $101.93.
6459—Alvarez, Arthur B. et al, Baldwins Add, lt 6 blk 3, $24.23.
6479—Adams, Hunter, Bessonett Tr, lt 11 blk B, $63.84.
6499—Bergondo, Y., Buckingham Tr., lt 2 blk A, $45.04.
Buckingham Tr., lt 3 blk A, $61.94.
6500—Lay, M., Buckingham Tr., W 45 ft-lt 5 blk A, $67.67.
6518—Buell, Lester L., Gildmachers Add, E 37 ft- lt 8, and Personal Property, $82.79
6522—Grijalva, Joe, Goldsmiths Add, lt 15 blk C, $34.65.
6541—Bondley, Christian, Heil Tract, lt 12 blk M, $36.52.
6562—Harris, Melcena P., Heil Tract, S 100 ft-E 34 ft-lt 26 blk M, $36.52.
6579—Porwall, Grace, Pacific Electric Sub, lt 15 blk 16, $69.25.
6587—Phillips, L. M., Park Tr. Add, E 25 ft-lt 33 and all lt 35, $162.47.
6605—Scott, Charles H., Robinson Tr (West) lt 7 blk A, $28.44.
6624—Mulholland, Joseph A., Shelton & Deuel Add, lt 2 blk D, $70.22.
6629—Rousselle, A. B., Tract No. 233, lt 7 blk B, $17.45.
Tract No. 233, lt 17 blk D, $13.31.
Tract No. 233, lt 20 blk D, $7.12.
6714—Lobo, Marcelina, Heil Tract, lt 10 blk O, $35.88.
6715—Miles, R. R., Heningers 3rd Add, lt 1 blk N, $101.13.
6721—Stukey, Jennie T., McFadden & Wilson Tr, N 50 ft-S 169.44 ft-W 160 ft-lt 5, $57.48.
6745—Wilson, Chilton C., Pacific Electric Sub, lt 1 blk 16, $34.48.
Pacific Electric Sub, lt 2 blk 16, $28.40.
Pacific Electric Sub, lt 3 blk 16, $28.40.
Pacific Electric Sub, lt 4 blk 16, $42.63.
6754—Wollenberg, Pearl C., Park Tr. Add, lt 20, $81.66.
6767—Styring, Mabel, Realty Sub, lt 12 blk B, $42.77.
6769—Cornell, Jennie, Realty Sub, lt 2 blk B, $29.90.
6773—Williamson, George O., Realty Sub, lt 7 blk B, $41.58.
6797—Troub, I., Ross Add, E 30 ft-lt 7 blk O, $18.19.
Ross Add, W½-lt 8 blk O, $15.24.
6801—Ward, Ed., Robinson Tract (West) lt 9 blk B, $65.97.
6804—Brown, Leonard M., Rouse & Lewis Sub, lt 5 blk 3, and Personal Property, $94.49.
6833—McCarley, J. R., Tract No. 81, lt 14, $36.41.
6835—Harris, Rex. K., Tract No. 81, lt 8, $44.05
6855—Vickroy, Minnie, Tract No. 228, lt 3 blk A, $29.14.
Tract No. 226, lt 9 blk B, $32.66.
Tract No. 226, lt 10 blk E, $23.94.
6866—Ford, Rosa E., Tract No. 226, lt 6 blk C, $29.00.
6897—Vieira, Walter C., Tract No. 367, lt 3, $44.16.
6908—Titchenal, John M., Tract No

ubbs, Geo. W., Fullerton
E 45 ft-lt 17 blk 8, $69.60.
arhart, Jas. R., Tract No.
2, $13.00.
olden, Jack, Tract No. 167,
$27.27.
iller, John W., Tract No.
10 blk 2, $23.91.
tega, Renaldo E., Tract No.
20, $20.96.
hurber, H. Delemer, Tract
3, lt 7, $10.89.
No. 313, lt 8, $8.29.
No. 313, lt 9, $8.30.
No. 313, lt 10, $8.29.
No. 313, lt 13, $8.65.
. Calif. Construction Co.,
No. 361, E 50 ft-W 100 ft-
ft-lt 16, and E 50 ft-W 100
7, $14.85.
orter, Mildred, Tract No. 410,
$7.64.
an Horn, Nellie L., Tract
60, lt 20, $9.59.
Velton, George C., Tract No.
6, $12.63.
eupelt, J. G., W 55 ft-N 160
-S½-SE¼-NE¼-NW¼-sec 33
r 10, $70.72.
rall, Adah P. et al, .39 ac
¼-NW¼-NE¼-sec 35 twp 3
36.61.
vans Securities Corp., As-
's Map No. 21, lt 3, $4.57.
oldstein, Charles, Assessor's
No. 21, lt 42, $2.44.
vans Securities Corp., As-
r's Map No. 21, lt 4, $11.92.
or's Map No. 21, lt 25, $4.57.
or's Map No. 21, lt 26, $4.57.
or's Map No. 21, lt 32, $2.44.
or's Map No. 21, lt 49, $4.57.
or's Map No. 21, lt 52, $2.45.
or's Map No. 21, lt 53, $2.44.
ealey, Adelia M., Assessor's
No. 45, lt 18, $13.00.
tephens, Howard E., Tract
98, All-(Ex S 80 ft) lt 26,
tanley, George D., Tract No.
80 ft-lt 33, $4.18.
mland, William, Fullerton
N 35 ft-S 70 ft-lts 1 and 2,
, $23.36.
ones, James E., Fullerton
S 35 ft-lts 1 and 2, blk 23,
Valker, P. A., Victoria
e, S 50 ft-N 95 ft-lts 23 and
k 2, and Personal Property,
urner, J. E. Tract No. 164,
nd Personal Property, $66.34.
hompson, Edgar R., Tract
5, lt 12, $15.17.
ickey, John B., Fullerton
lt 45 blk 19, $118.10.
on City, lt 46 blk 19, $98.49.
on City, S 86 ft-lts 47 and
19, $411.58.
uinn, T. H., Fullerton City,
lk 8, $54.29.
rigg, Freda K., Tract No.
100 ft-lt 13, $35.92.
ullen, W. Gerald, Tract No.
ll-(Ex E 100 ft) lt 41, $4.84.
ickinson, Marguerite et al,
No. 290, lot 32, $35.32.
ongmire, Katherine T., Tract
50, lt 24, $59.56.
ill, Lena B., Tract No. 356,
$78.62.
essemer, Albert, Tract No.
22, $39.95.
aner, Cecil, Tract No. 287,
nd Personal Property, $52.07.
rebler, John H., Tract No.
t 32, $11.80.
weeney, James P., Tract No.
1, $29.78.
ates Belle S. et al, Tract
7, lt 20, $59.56.
No. 577, lt 22, $79.15.
cCabe, Harold A., Wly 12.11
-SW¼-SW¼-sec 24 twp 3 r
5.97.
arton, R. A., E 50 ft-W 105
160 ft-E½-S½-SE¼-NE¼-
-sec 23 twp 3 r 10, $62.57.
eonard, Alice E., Fullerton
ot 11 blk 44, $21.93.
evigne, Frederick J., Fuller-
ty, lt 2 blk 45, $19.73.
iller, S. W., Fullerton City,
lk 47, $33.41.
ade, C. D., Fullerton City,
olk 39, $11.37.
on City, lt 38 blk 39, $22.80.
cKlonnen, John J., Asses-
Map No. 21, lt 20, $7.28.
ortheutt, Bannard, Assessor's
o. 21, lt 21, $7.28.
or's Map No. 21, lt 22, and
al Property, $83.08.
or's Map No. 21, lt 23, $4.57.
or's Map No. 21, lt 24, $4.57.
nalley, F. H., Assessor's
No. 45, lt 10, $3.09.
atchman, J. C., Stern &
s Sub, S 73 ft-lt 11, $9.71.
lby, Littleton W., Stern &
s Sub, S 102.71 ft-W 141.22
6, $14.01.
inaire, C. H., Tract No. 321,
18, and Personal Property,
tephens, Robert H., Tract
8, lt 6, $48.67.
upelt, Johann G., Tract No.
10, $48.39.
emple, Audie, Tract No. 467,
$65.54.
icholas, Robert E., Tract
7, lt 38, $68.82.
orter, Claude A., Tract No.
ly 40 ft-lt 22, $1.53.
hompson, Roy H., Assessor's
No. 45, lt 24, $3.09.
or's Map No. 45, lt 28, $9.59.
elson, Nels A., Tract No.
¼-lt 16, $8.67.
immerman, Samuel, Tract
8, lt 42, $33.37.
ill, John E., Tract No. 460,
$12.19.
pdyke, W. G., Tract No. 231,
k A, $44.79.
ver, Raymon S., McDer-
Add, lt 15 blk 1, $71.26.

ERTY IN HUNTINGTON BEACH CITY

therton, Mary J., T. J. Wat-
Resub, Und 1/2500 Int in
to 20 inc, blks 1403 and
1.84.
shton, Mary M., T. J. Wat-
Resub, Und 1/2500 Int in
to 20 inc, blks 1403 and
1.84.
sh, Hallie E., T. J. Watson's
Und 1/2500 Int in Lots 1 to
blks 1403 and 1404, $1.84.
sh, Anna E., T. J. Watson's
Und 1/2500 Int in Lots 1 to
blks 1403 and 1404, $1.84.
rrowsmith, Arthur S., T. J.
n's Resub, Und 1/2500 Int in
1 to 20 inc, blks 1403 and
1.84.

**perty hereinabove described to
d at public auction, June 28,
See addenda to this list. Sale**

o.
ppleford, E. et al, T. J.
n's Resub, Und 1/2500 Int in
1 to 20 inc, blks 1403 and
1.84.

**perty hereinabove described to
d at public auction, June 28,
See addenda to this list. Sale**

7.
nthony, Mrs. Earl, T. J.
n's Resub, Und 1/2500 Int in
1 to 20 inc, blks 1403 and
1.84.
ndrews, Pearl E., T. J. Wat-
Resub, Und 1/2500 Int in
1 to 20 inc, blks 1403 and
1.84.

**perty hereinabove described to
d at public auction, June 28,
See addenda to this list. Sale**

9.
nderson, John R., T. J. Wat-
Resub, Und 1/2500 Int in
1 to 20 inc, blks 1403 and
1.84.

**perty hereinabove described to
d at public auction, June 28,
See addenda to this list. Sale**

5.
nderson, E. E., T. J. Wat-
Resub, Und 1/2500 Int in
1 to 20 inc, blks 1403 and
1.84.

**perty hereinabove described to
d at public auction, June 28,
See addenda to this list. Sale**

6.
ldrich, Clara, T. J. Wat-
Resub, Und 1/2500 Int in
1 to 20 inc, blks 1403 and
1.84.
lborn, Mary E., T. J. Wat-
Resub, Und 1/2500 Int in
1 to 20 inc, blks 1403 and
1.84.

**perty hereinabove described to
d at public auction, June 28,
See addenda to this list. Sale**

dams, Alex, T. J. Watson's
Und 1/2500 Int in Lots 1

to 20 inc, blks 1403 and 1404, $1.84.

13866—Akers, Jenness, T. J. Watson's Resub, Und 1/2500 Int in Lots 1 to 20 inc, blks 1403 and 1404, $1.84.

The property hereinabove described to be sold at public auction, June 28, 1929. See addenda to this list. Sale

No. 1183.

13867—Akers, Maude B., T. J. Watson's Resub, Und 1/2500 Int in Lots 1 to 20 inc, blks 1403 and 1404, $1.84.

The property hereinabove described to be sold at public auction, June 28, 1929. See addenda to this list. Sale

No. 1182.

13868—Baynard, W. E., T. J. Watson's Resub, Und 1/2500 Int in Lots 1 to 20 inc, blks 1403 and 1404, $1.84.

13869—Beal, Ralph, T. J. Watson's Resub, Und 1/2500 Int in Lots 1 to 20 inc, blks 1403 and 1404, $1.84.

13870—Becker, Harry E., T. J. Watson's Resub, Und 1/2500 Int in Lots 1 to 20 inc, blks 1403 and 1404, $1.84.

13872—Barrett, Harold J., T. J. Watson's Resub, Und 1/2500 Int in Lots 1 to 20 inc, blks 1403 and 1404, $1.84.

The property hereinabove described to be sold at public auction, June 28, 1929. See addenda to this list. Sale

No. 1172.

13888—Barker, Sarah E., T. J. Watson's Resub, Und 1/2500 Int in Lots 1 to 20 inc, blks 1403 and 1404, $1.84.

The property hereinabove described to be sold at public auction, June 28, 1929. See addenda to this list. Sale

No. 1173.

13889—Ball, Ora D., T. J. Watson's Resub, Und 1/2500 Int in Lots 1 to 20 inc, blks 1403 and 1404, $1.84.

The property hereinabove described to be sold at public auction, June 28, 1929. See addenda to this list. Sale

No. 1176.

13891—Baker, Leah R., T. J. Watson's Resub, Und 1/2500 Int in Lots 1 to 20 inc, blks 1403 and 1404, $1.84.

13893—Baker, Charles E., T. J. Watson's Resub, Und 1/2500 Int in Lots 1 to 20 inc, blks 1403 and 1404, $1.84.

The property hereinabove described to be sold at public auction, June 28, 1929. See addenda to this list. Sale

No. 1211.

13896—Burt, Elda B., T. J. Watson's Resub, Und 1/2500 Int in Lots 1 to 20 inc, blks 1403 and 1404, $1.84.

13897—Burt, Vera, T. J. Watson's Resub, Und 1/2500 Int in Lots 1 to 20 inc, blks 1403 and 1404, $1.84.

13899—Bunnell, Henry B., T. J. Watson's Resub, Und 1/2500 Int in Lots 1 to 20 inc, blks 1403 and 1404, $1.84.

13900—Burchfield, H. C., T. J. Watson's Resub, Und 1/2500 Int in Lots 1 to 20 inc, blks 1403 and 1404, $1.84.

The property hereinabove described to be sold at public auction, June 28, 1929. See addenda to this list. Sale

No. 1166.

13901—Burch, W. M., T. J. Watson's Resub, Und 1/2500 Int in Lots 1 to 20 inc, blks 1403 and 1404, $1.84.

The property hereinabove described to be sold at public auction, June 28, 1929. See addenda to this list. Sale

No. 1167.

13902—Brown, Lydia I., T. J. Watson's Resub, Und 1/2500 Int in Lots 1 to 20 inc, blks 1403 and 1404, $1.84.

13905—Brua, Mary J., T. J. Watson's Resub, Und 1/2500 Int in Lots 1 to 20 inc, blks 1403 and 1404, $1.84.

13906—Brooks, Henry M., T. J. Watson's Resub, Und 1/2500 Int in Lots 1 to 20 inc, blks 1403 and 1404, $1.84.

13907—Brown, Anna W., T. J. Watson's Resub, Und 1/2500 Int in Lots 1 to 20 inc, blks 1403 and 1404, $1.84.

13908—Brown, Bessie C., T. J. Watson's Resub, Und 1/2500 Int in Lots 1 to 20 inc, blks 1403 and 1404, $1.84.

The property hereinabove described to be sold at public auction, June 28, 1929. See addenda to this list. Sale

No. 1212.

13909—Brown, Elizabeth, T. J. Watson's Resub, Und 1/2500 Int in Lots 1 to 20 Inc, blks 1403 and 1404, $1.84.

The property hereinabove described to be sold at public auction, June 28, 1929. See addenda to this list. Sale

No. 1224.

13910—Brown, Fanny M., T. J. Watson's Resub, Und 1/2500 Int in Lots 1 to 20 Inc, blks 1403 and 1404, $1.84.

13911—Brown, Jessie E., T. J. Watson's Resub, Und 1/2500 Int in Lots 1 to 20 Inc, blks 1403 and 1404, $1.84.

The property hereinabove described to be sold at public auction, June 28, 1929. See addenda to this list. Sale

No. 1213.

13913—Brink, M. E., T. J. Watson's Resub, Und 1/2500 Int in Lots 1 to 20 Inc, blks 1403 and 1404, $1.84.

The property hereinabove described to be sold at public auction, June 28, 1929. See addenda to this list. Sale

No. 1210.

13914—Branch, Laura, T. J. Watson's Resub, Und 1/2500 Int in Lots 1 to 20 Inc, blks 1403 and 1404, $1.84.

The property hereinabove described to be sold at public auction, June 28, 1929. See addenda to this list. Sale

No. 1209.

13915—Boyer, Louise G., T. J. Watson's Resub, Und 1/2500 Int in Lots 1 to 20 Inc, blks 1403 and 1404, $1.84.

13917—Bodal, Anton, T. J. Watson's Resub, Und 1/2500 Int in Lots 1 to 20 Inc, blks 1403 and 1404, $1.84.

13919—Boka, Anna W., T. J. Watson's Resub, Und 1/2500 Int in Lots 1 to 20 Inc, blks 1403 and 1404, $1.84.

13920—Boka, George, T. J. Watson's Resub, Und 1/2500 Int in Lots 1 to 20 Inc, blks 1403 and 1404, $1.84.

13921—Book, Ruby J., T. J. Watson's Resub, Und 1/2500 Int in Lots 1 to 20 Inc, blks 1403 and 1404, $1.84.

The property hereinabove described to be sold at public auction, June 28, 1929. See addenda to this list. Sale

No. 1208.

13922—Bookins, Carrie O., T. J. Watson's Resub, Und 1/2500 Int in Lots 1 to 20 Inc, blks 1403 and 1404, $1.84.

The property hereinabove described to be sold at public auction, June 28, 1929. See addenda to this list. Sale

No. 1207.

13923—Bourne, Eleanor M., T. J. Watson's Resub, Und 1/2500 Int in Lots 1 to 20 Inc, blks 1403 and 1404, $1.84.

The property hereinabove described to be sold at public auction, June 28, 1929. See addenda to this list. Sale

No. 1206.

13924—Blakely, Clarence R., T. J. Watson's Resub, Und 1/2500 Int in Lots 1 to 20 Inc, blks 1403 and 1404, $1.84.

13925—Blanchard, E. H., T. J. Watson's Resub, Und 1/2500 Int in Lots 1 to 20 Inc, blks 1403 and 1404, $1.84.

13927—Callaway, Letitia, T. J. Watson's Resub, Und 1/2500 Int in Lots 1 to 20 Inc, blks 1403 and 1404, $1.84.

The property hereinabove described to be sold at public auction, June 28, 1929. See addenda to this list. Sale

No. 1260.

13929—Cuthbert, W. J., T. J. Watson's Resub, Und 1/2500 Int in Lots 1 to 20 Inc, blks 1403 and 1404, $1.84.

The property hereinabove described to be sold at public auction, June 28, 1929. See addenda to this list. Sale

No. 1208.

13932—Bookins, Carrie O., T. J. Watson's Resub, Und 1/2500 Int in Lots 1 to 20 Inc, blks 1403 and 1404, $1.84.

The property hereinabove described to be sold at public auction, June 28, 1929. See addenda to this list. Sale

No. 1207.

13933—Bourne, Eleanor M., T. J. Watson's Resub, Und 1/2500 Int in Lots 1 to 20 Inc, blks 1403 and 1404, $1.84.

The property hereinabove described to be sold at public auction, June 28, 1929. See addenda to this list. Sale

No. 1206.

13935—Cole, Caroline R., T. J. Watson's Resub, Und 1/2500 Int in Lots 1 to 20 Inc, blks 1403 and 1404, $1.84.

The property hereinabove described to be sold at public auction, June 28, 1929. See addenda to this list. Sale

No. 1203.

13936—Cole, Emory B., T. J. Watson's Resub, Und 1/2500 Int in Lots 1 to 20 Inc, blks 1403 and 1404, $1.84.

13937—Collins, Dora G., T. J. Watson's Resub, Und 1/2500 Int in Lots 1 to 20 Inc, blks 1403 and 1404, $1.84.

The property hereinabove described to be sold at public auction, June 28, 1929. See addenda to this list. Sale

No. 1201.

13939—Cone, Alsada A., T. J. Watson's Resub, Und 1/2500 Int in Lots 1 to 20 Inc, blks 1403 and 1404, $1.84.

The property hereinabove described to be sold at public auction, June 28, 1929. See addenda to this list. Sale

No. 1198.

13940—Conant, Carrie, T. J. Watson's Resub, Und 1/2500 Int in Lots 1 to 20 Inc, blks 1403 and 1404, $1.84.

The property hereinabove described to be sold at public auction, June 28, 1929. See addenda to this list. Sale

No. 1200.

13941—Conant, Ora L. et al, T. J. Watson's Resub, Und 1/2500 Int in Lots 1 to 20 inc, blks 1403 and 1404, $1.84.

The property hereinabove described to be sold at public auction, June 28, 1929. See addenda to this list. Sale

No. 1199.

13942—Clark, Rose J., T. J. Watson's Resub, Und 1/2500 Int in Lots 1 to 20 Inc, blks 1403 and 1404, $1.84.

13943—Clegg, Elizabeth H., T. J. Watson's Resub, Und 1/2500 Int in Lots 1 to 20 inc, blks 1403 and 1404, $1.84.

The property hereinabove described to be sold at public auction, June 28, 1929. See addenda to this list. Sale

No. 1197.

13947—Clark, G. P., T. J. Watson's Resub, Und 1/2500 Int in Lots 1 to 20 inc, blks 1403 and 1404, $1.84.

13948—Cavan, Mrs. M. J., T. J. Watson's Resub, Und 1/2500 Int in Lots 1 to 20 inc, blks 1403 and 1404, $1.84.

The property hereinabove described to be sold at public auction, June 28, 1929. See addenda to this list. Sale

No. 1194.

13949—Chambers, Mrs. J. W., T. J. Watson's Resub, Und 1/2500 Int in Lots 1 to 20 inc, blks 1403 and 1404, $1.84.

13950—Chamberlain, Neta, T. J. Watson's Resub, Und 1/2500 Int in Lots 1 to 20 inc, blks 1403 and 1404, $1.84.

13951—Chapman, A. E., T. J. Watson's Resub, Und 1/2500 Int in Lots 1 to 20 inc, blks 1403 and 1404, $1.84.

The property hereinabove described to be sold at public auction, June 28, 1929. See addenda to this list. Sale

No. 1193.

13952—Carlson, Alta, T. J. Watson's Resub, Und 1/2500 Int in Lots 1 to 20 inc, blks 1403 and 1404, $1.84.

The property hereinabove described to be sold at public auction, June 28, 1929. See addenda to this list. Sale

No. 1258.

13953—Carr, C. C., T. J. Watson's Resub, Und 1/2500 Int in Lots 1 to 20 inc, blks 1403 and 1404, $1.84.

The property hereinabove described to be sold at public auction, June 28, 1929. See addenda to this list. Sale

No. 1192.

13954—Carreer, Roscoe A., T. J. Watson's Resub, Und 1/2500 Int in Lots 1 to 20 inc, blks 1403 and 1404, $1.84.

13955—Campbell, Margaret W., T. J. Watson's Resub, Und 1/2500 Int in Lots 1 to 20 inc, blks 1403 and 1404, $1.84.

13957—Callias, S. J., T. J. Watson's Resub, Und 1/2500 Int in Lots 1 to 20 inc, blks 1403 and 1404, $1.14.

13960—Dunkel, Samuel, T. J. Watson's Resub, Und 1/2500 Int in Lots 1 to 20 inc, blks 1403 and 1404, $1.84.

13961—Downs, Emma S., T. J. Watson's Resub, Und 1/2500 Int in Lots 1 to 20 inc, blks 1403 and 1404, $1.84.

13962—Downs, Linda, T. J. Watson's Resub, Und 1/2500 Int in Lots 1 to 20 inc, blks 1403 and 1404, $1.84.

13963—Duncan, Ellen, T. J. Watson's Resub, Und 1/2500 Int in Lots 1 to 20 inc, blks 1403 and 1404, $1.84.

13964—Douglass, S. L. et al, T. J. Watson's Resub, Und 1/2500 Int in Lots 1 to 20 inc, blks 1403 and 1404, $1.84.

The property hereinabove described to be sold at public auction, June 28, 1929. See addenda to this list. Sale

No. 1248.

13965—Doull, George M., T. J. Watson's Resub, Und 1/2500 Int in Lots 1 to 20 inc, blks 1403 and 1404, $1.84.

13966—Dickinson, F. H., T. J. Watson's Resub, Und 1/2500 Int in Lots 1 to 20 inc, blks 1403 and 1404 $1.84.

The property hereinabove described to be sold at public auction, June 28, 1929. See addenda to this list. Sale

No. 1251.

13967—Dickison, John F., T. J. Watson's Resub, Und 1/2500 Int in Lots 1 to 20 inc, blks 1403 and 1404, $1.84.

The property hereinabove described to be sold at public auction, June 28, 1929. See addenda to this list. Sale

No. 1250.

13968—Diehl, C. L., T. J. Watson's Resub, Und 1/2500 Int in Lots 1 to 20 Inc, blks 1403 and 1404, $1.84.

13969—Dietrich, Nellie, T. J. Watson's Resub, Und 1/2500 Int in Lots 1 to 20 inc, blks 1403 and 1404, $1.84.

13970—De Witt, W. R., T. J. Watson's Resub, Und 1/2500 Int in Lots 1 to 20 inc, blks 1403 and 1404, $1.84.

13971—De Young, Peter, T. J. Watson's Resub, Und 1/2500 Int in Lots 1 to 20 inc, blks 1403 and 1404, $1.84.

The property hereinabove described to be sold at public auction, June 28, 1929. See addenda to this list. Sale

No. 1254.

13984—Eddins, A. T., T. J. Watson's Resub, Und 1/2500 Int in Lots 1 to 20 inc, blks 1403 and 1404, $1.84.

13985—Edgerton, E. A., T. J. Watson's Resub, Und 1/2500 Int in Lots 1 to 20 inc, blks 1403 and 1404, $1.84.

The property hereinabove described to be sold at public auction, June 28, 1929. See addenda to this list. Sale

No. 1253.

13986—Fuller, Maronia N. et al, T. J. Watson's Resub, Und 1/2500 Int in Lots 1 to 20 inc, blks 1403 and 1404, $1.84.

13987—Fulmer, Charles H., T. J. Watson's Resub, Und 1/2500 Int in Lots 1 to 20 inc, blks 1403 and 1404, $1.84.

13988—Fuller, J. D., T. J. Watson's Resub, Und 1/2500 Int in Lots 1 to 20 Inc, blks 1403 and 1404, $1.84.

The property hereinabove described to be sold at public auction, June 28, 1929. See addenda to this list. Sale

No. 1244.

13989—Fry, Charles, A. T. J. Watson's Resub, Und 1/2500 Int in lots 1 to 20 inc, blks 1403 and 1404, $1.84.

The property hereinabove described to be sold at public auction, June 28, 1929. See addenda to this list. Sale

No. 1246.

13990—Edwards, Mrs. J. W., T. J. Watson's Resub, Und 1/2500 Int in Lots 1 to 20 inc, blks 1403 and 1404, $1.84.

The property hereinabove described to be sold at public auction, June 28, 1929. See addenda to this list. Sale

No. 1247.

13978—Davis, Rosa E. et al, T. J. Watson's Resub, Und 1/2500 Int in Lots 1 to 20 inc, blks 1403 and 1404, $1.84.

The property hereinabove described to be sold at public auction, June 28, 1929. See addenda to this list. Sale

No. 1242.

13991—Fahnestock, Harriet B., T. J. Watson's Resub, Und 1/2500 Int in Lots 1 to 20 Inc, blks 1403 and 1404, 1.84.

13992—Foster, J. F., T. J. Watson's Resub, Und 1/2500 Int in Lots 1 to 20 Inc, blks 1403 and 1404, $1.84.

13993—Foster, Mrs. J. F., T. J. Watson's Resub, Und 1/2500 Int in Lots 1 to 20 Inc, blks 1403 and 1404, $1.84.

13994—Frankum, Mrs. Willis S., T. J. Watson's Resub, Und 1/2500 Int in Lots 1 to 20 Inc, blks 1403 and 1404, $1.84.

The property hereinabove described to be sold at public auction, June 28, 1929. See addenda to this list. Sale

No. 1241.

13995—Frase, Bertha A., T. J. Watson's Resub, Und 1/2500 Int in Lots 1 to 20 Inc, blks 1403 and 1404, $1.84.

13996—Frederick, Sarah A., T. J. Watson's Resub, Und 1/2500 Int in Lots 1 to 20 Inc, blks 1403 and 1404, $1.84.

The property hereinabove described to be sold at public auction, June 28, 1929. See addenda to this list. Sale

No. 1240.

13997—French, E. A., T. J. Watson's Resub, Und 1/2500 Int in Lots 1 to 20 Inc, blks 1403 and 1404, $1.84.

13999—Fordyce, Lew, T. J. Watson's Resub, Und 1/2500 Int in Lots 1 to 20 Inc, blks 1403 and 1404, $1.84.

14000—Forsyth, John L., T. J. Watson's Resub, Und 1/2500 Int in Lots 1 to 20 Inc, blks 1403 and 1404, $1.84.

14003—Fletcher, Wm. A., T. J. Watson's Resub, Und 1/2500 Int in Lots 1 to 20 Inc, blks 1403 and 1404, $1.84.

The property hereinabove described to be sold at public auction, June 28, 1929. See addenda to this list. Sale

No. 1238.

14004—Fluckiger, Jacob, T. J. Watson's Resub, Und 1/2500 Int in Lots 1 to 20 Inc, blks 1403 and 1404, $1.84.

The property hereinabove described to be sold at public auction, June 28, 1929. See addenda to this list. Sale

No. 1237.

14005—Fellows, L. G., T. J. Watson's Resub, Und 1/2500 in Lots 1 to 20 Inc, blks 1403 and 1404, $1.84.

The property hereinabove described to be sold at public auction, June 28, 1929. See addenda to this list. Sale

No. 1236.

14006—Ferguson, Bertha L., T. J. Watson's Resub, Und 1/2500 Int in Lots 1 to 20 Inc, blks 1403 and 1404, $1.84.

14007—Ferris, Patrick, T. J. Watson's Resub, Und 1/2500 Int in Lots 1 to 20 Inc, blks 1403 and 1404, $1.84.

14008—Fickel, Charles, T. J. Watson's Resub, Und 1/2500 Int in Lots 1 to 20 Inc, blks 1403 and 1404, $1.84.

The property hereinabove described to be sold at public auction, June 28, 1929. See addenda to this list. Sale

No. 1235.

14009—Finnell, Jones, T. J. Watson's Resub, Und 1/2500 Int in Lots 1 to 20 Inc, blks 1403 and 1404, $1.84.

The property hereinabove described to be sold at public auction, June 28, 1929. See addenda to this list. Sale

No. 1234.

14010—Guilliams, Florence, T. J. Watson's Resub, Und 1/2500 Int in Lots 1 to 20 Inc, blks 1403 and 1404, $1.84.

The property hereinabove described to be sold at public auction, June 28, 1929. See addenda to this list. Sale

No. 1238.

14004—Fluckiger, Jacob, T. J. Watson's Resub, Und 1/2500 Int in Lots 1 to 20 Inc, blks 1403 and 1404, $1.84.

The property hereinabove described to be sold at public auction, June 28, 1929. See addenda to this list. Sale

No. 1237.

14005—Fellows, L. G., T. J. Watson's Resub, Und 1/2500 in Lots 1 to 20 Inc, blks 1403 and 1404, $1.84.

The property hereinabove described to be sold at public auction, June 28, 1929. See addenda to this list. Sale

No. 1236.

14006—Ferguson, Bertha L., T. J. Watson's Resub, Und 1/2500 Int in Lots 1 to 20 Inc, blks 1403 and 1404, $1.84.

14007—Ferris, Patrick, T. J. Watson's Resub, Und 1/2500 Int in Lots 1 to 20 Inc, blks 1403 and 1404, $1.84.

14008—Fickel, Charles, T. J. Watson's Resub, Und 1/2500 Int in Lots 1 to 20 Inc, blks 1403 and 1404, $1.84.

The property hereinabove described to be sold at public auction, June 28, 1929. See addenda to this list. Sale

No. 1235.

14009—Finnell, Jones, T. J. Watson's Resub, Und 1/2500 Int in Lots 1 to 20 Inc, blks 1403 and 1404, $1.84.

The property hereinabove described to be sold at public auction, June 28, 1929. See addenda to this list. Sale

No. 1234.

14010—Guilliams, Florence, T. J. Watson's Resub, Und 1/2500 Int in Lots 1 to 20 Inc, blks 1403 and 1404, $1.84.

The property hereinabove described to be sold at public auction, June 28, 1929. See addenda to this list. Sale

No. 1218.

14013—Griffin, Sarah C., T. J. Watson's Resub, Und 1/2500 Int in Lots 1 to 20 Inc, blks 1403 and 1404, $1.84.

The property hereinabove described to be sold at public auction, June 28, 1929. See addenda to this list. Sale

No. 1221.

14014—Griswold, B. F., T. J. Watson's Resub, Und 1/2500 Int in Lots 1 to 20 Inc, blks 1403 and 1404. $1.84

The property hereinabove described to be sold at public auction, June 28, 1929. See addenda to this list. Sale

No. 1220.

14016—Grumke, Charles G., T. J. Watson's Resub, Und 1/2500 Int in Lots 1 to 20 Inc, blks 1403 and 1404, $1.84.

The property hereinabove described to be sold at public auction, June 28, 1929. See addenda to this list. Sale

No. 1219.

14017—Gray, Wm., T. J. Watson's Resub, Und 1/2500 Int in Lots 1 to 20 Inc, blks 1403 and 1404, $1.84.

14018—Glass, Sadie M., T. J. Watson's Resub, Und 1/2500 Int in Lots 1 to 20 Inc, blks 1403 and 1404, $1.84.

14020—Gray, Mrs. A. L., T. J. Watson's Resub, Und 1/2500 Int in Lots 1 to 20 Inc, blks 1403 and 1404, $1.84.

The property hereinabove described to be sold at public auction, June 28, 1929. See addenda to this list. Sale

No. 1225.

14021—Gray, M. E., T. J. Watson's Resub, Und 1/2500 Int in Lots 1 to 20 Inc, blks 1403 and 1404, $1.84.

14023—Gilbert, Mary H., T. J. Watson's Resub, Und 1/2500 Int in Lots 1 to 20 Inc, blks 1403 and 1404, $1.84.

14024—Gilluly, Robert E. Sr., T. J. Watson's Resub, Und 1/2500 Int in Lots 1 to 20 Inc, blks 1403 and 1404, $1.84.

The property hereinabove described to be sold at public auction, June 28, 1929. See addenda to this list. Sale

No. 1226.

14027—Gemmill, John A., T. J. Watson's Resub, Und 1/2500 Int in Lots 1 to 20 Inc, blks 1403 and 1404, $1.84.

The property hereinabove described to be sold at public auction, June 28, 1929. See addenda to this list. Sale

No. 1354.

14028—Getts, R. D., T. J. Watson's Resub, Und 1/2500 Int in Lots 1 to 20 Inc, blks 1403 and 1404, $1.84.

14032—Garrett, Zola, T. J. Watson's Resub, Und 1/2500 Int in Lots 1 to 20 Inc, blks 1403 and 1404, $1.84.

The property hereinabove described to be sold at public auction, June 28, 1929. See addenda to this list. Sale

No. 1228.

14033—Gandy, Kate C. et al., T. J. Watson's Resub, Und 1/2500 Int in Lots 1 to 20 Inc, blks 1403 and 1404, $1.84.

The property hereinabove described to be sold at public auction, June 28, 1929. See addenda to this list. Sale

No. 1232.

14034—Gandy, Ralph H., T. J. Watson's Resub, Und 1/2500 Int in Lots 1 to 20 Inc, blks 1403 and 1404, $1.84.

The property hereinabove described to be sold at public auction, June 28, 1929. See addenda to this list. Sale

No. 1231.

14036—Hilliard, Mary A., T. J. Watson's Resub, Und 1/2500 Int in Lots 1 to 20 Inc, blks 1403 and 1404, $1.84.

The property hereinabove described to be sold at public auction, June 28, 1929. See addenda to this list. Sale

No. 1261.

14038—Hess, H. Violet, T. J. Watson's Resub, Und 1/2500 Int in Lots 1 to 20 Inc, blks 1403 and 1404, $1.84.

The property hereinabove described to be sold at public auction, June 28, 1929. See addenda to this list. Sale

No. 1243.

14039—Higgs, Charley A., T. J. Watson's Resub, Und 1/2500 Int in Lots 1 to 20 Inc, blks 1403 and 1404, $1.84.

14042—Hildebrand, Martha et al, T. J. Watson's Resub, Und 1/2500 Int in Lots 1 to 20 Inc, blks 1403 and 1404, $1.84.

The property hereinabove described to be sold at public auction, June 28, 1929. See addenda to this list. Sale

No. 1264.

14043—Hill, Grace W., T. J. Watson's Resub, Und 1/2500 Int in Lots 1 to 20 Inc, blks 1403 and 1404, $1.84.

The property hereinabove described to be sold at public auction, June 28, 1929. See addenda to this list. Sale

No. 1263.

14045—Hershey, J. M., T. J. Watson's Resub, Und 1/2500 Int in Lots 1 to 20 Inc, blks 1403 and 1404, $1.84.

The property hereinabove described to be sold at public auction, June 28, 1929. See addenda to this list. Sale

No. 1265.

14048—Henderson, Lizzie, T. J. Watson's Resub, Und 1/2500 Int in Lots 1 to 20 Inc, blks 1403 and 1404, $1.84.

The property hereinabove described to be sold at public auction, June 28, 1929. See addenda to this list. Sale

No. 1266.

14050—Henry, Mary, T. J. Watson's Resub, Und 1/2500 Int in Lots 1 to 20 Inc, blks 1403 and 1404, $1.84.

14052—Hawthorne, Minnie et al, T. J. Watson's Resub, Und 1/2500 Int in Lots 1 to 20 Inc, blks 1403 and 1404, $1.84.

T. J. Watson's Resub, Und 1/2500 Int in Lots 1 to 20 Inc, blks 1403 and 1404, $1.84.

14053—Hayden, Leanna, T. J. Watson's Resub, Und 1/2500 Int in Lots 1 to 20 Inc, blks 1403 and 1404, $1.84.

The property hereinabove described to be sold at public auction, June 28, 1929. See addenda to this list. Sale

No. 1267.

14055—Harris, Sidney O., T. J. Watson's Resub, Und 1/2500 Int in Lots 1 to 20 Inc, blks 1403 and 1404, $1.84.

The property hereinabove described to be sold at public auction, June 28, 1929. See addenda to this list. Sale

No. 1268.

14057—Harrison, Ellen G., T. J. Watson's Resub, Und 1/2500 Int in Lots 1 to 20 Inc, blks 1403 and 1404, $1.84.

14059—Harden, Thos. H., T. J. Watson's Resub, Und 1/2500 Int in Lots 1 to 20 Inc, blks 1403 and 1404, $1.84.

14060—Hand, Pearl, T. J. Watson's Resub, Und 1/2500 Int in Lots 1 to 20 Inc, blks 1403 and 1404, $1.84.

The property hereinabove described to be sold at public auction, June 28, 1929. See addenda to this list. Sale

No. 1214.

14062—Hanson, John A., T. J. Watson's Resub, Und 1/2500 Int in Lots 1 to 20 Inc, blks 1403 and 1404, $1.84.

14063—Hallet, Martha L. et al, T. J. Watson's Resub, Und 1/2500 Int in Lots 1 to 20 Inc, blks 1403 and 1404, $1.84.

The property hereinabove described to be sold at public auction, June 28, 1929. See addenda to this list. Sale

No. 1275.

14064—Halsey, Helen L., T. J. Watson's Resub, Und 1/2500 Int in Lots 1 to 20 Inc, blks 1403 and 1404, $1.84.

The property hereinabove described to be sold at public auction, June 28, 1929. See addenda to this list. Sale

No. 1215.

14066—Haddock, Wm. J., T. J. Watson's Resub, Und 1/2500 Int in Lots 1 to 20 Inc, blks 1403 and 1404, $1.84.

The property hereinabove described to be sold at public auction, June 28, 1929. See addenda to this list. Sale

No. 1217.

14068—Hallahan, Mary J. et al, T. J. Watson's Resub, Und 1/2500 Int in Lots 1 to 20 Inc, blks 1403 and 1404, $1.84.

The property hereinabove described to be sold at public auction, June 28, 1929. See addenda to this list. Sale

No. 1216.

14070—Hess, Emily, T. J. Watson's Resub, Und 1/2500 Int in Lots 1 to 20 Inc blks 1403 and 1404. $1.84.

14071—Hyland, James, T. J. Watson's Resub, Und 1/2500 Int in Lots 1 to 20 Inc. blks 1403 and 1404. $1.84.

The property hereinabove described to be sold at public auction, June 28, 1929. See addenda to this list. Sale

No. 1285.

14072—Hurtebese, Dousethe, T. J. Watson's Resub, Und 1/2500 Int in Lots 1 to 20 Inc, blks 1403 and 1404, $1.84.

The property hereinabove described to be sold at public auction, June 28, 1929. See addenda to this list. Sale

No. 1286.

14074—Huntoon, Nellie L., T. J. Watson's Resub, Und 1/2500 Int in Lots 1 to 20 Inc, blks 1403 and 1404, $1.84.

T. J. Watson's Resub, Und 1/2500 Int in Lots 1 to 20 Inc, blks 1403 and 1404, $1.84.

14077—Hughey, Dorothy M., T. J. Watson's Resub, Und 1/2500 Int in Lots 1 to 20 Inc, blks 1403

The property hereinabove described to be sold at public auction, June 28, 1929. See addenda to this list. Sale

No. 1407.
14241—Plummer, Ida, T. J. Watson's Resub, Und 1/2500 Int in Lots 1 to 20 Inc, blks 1403 and 1404, $1.84.

The property hereinabove described to be sold at public auction, June 28, 1929. See addenda to this list. Sale

No. 1406.
14242—Plunkett, Wm. H., T. J. Watson's Resub, Und 1/2500 Int in Lots 1 to 20 Inc, blks 1403 and 1404, $1.84.

The property hereinabove described to be sold at public auction, June 28, 1929. See addenda to this list. Sale

No. 1405.
14243—Patrick, Ralph A., T. J. Watson's Resub, Und 1/2500 Int in Lots 1 to 20 Inc, blks 1403 and 1404, $1.84.

The property hereinabove described to be sold at public auction, June 28, 1929. See addenda to this list. Sale

No. 1411.
14245—Pearson, M. J., T. J. Watson's Resub, Und 1/2500 Int in Lots 1 to 20 Inc, blks 1403 and 1404, $1.84.

The property hereinabove described to be sold at public auction, June 28, 1929. See addenda to this list. Sale

No. 1410.
14246—Peck, Emma H., T. J. Watson's Resub, Und 1/2500 Int in Lots 1 to 20 Inc, blks 1403 and 1404, $1.84.

The property hereinabove described to be sold at public auction, June 28, 1929. See addenda to this list. Sale

No. 1409.
14247—Peck, Ida M., T. J. Watson's Resub, Und 1/2500 Int in Lots 1 to 20 Inc, blks 1403 and 1404, $1.84.
14248—Peden, Alice M., T. J. Watson's Resub, Und 1/2500 Int in Lots 1 to 20 Inc, blks 1403 and 1404, $1.84.

The property hereinabove described to be sold at public auction, June 28, 1929. See addenda to this list. Sale

No. 1408.
14250—Peterson, Mrs. Chas., T. J. Watson's Resub, Und 1/2500 Int in Lots 1 to 20 Inc, blks 1403 and 1404, $1.84.
14253—Palmquist, C. A., T. J. Watson's Resub, Und 1/2500 Int in Lots 1 to 20 Inc, blks 1403 and 1404, $1.84.

The property hereinabove described to be sold at public auction, June 28, 1929. See addenda to this list. Sale

No. 1413.
14256—Rafferty, Mary J., T. J. Watson's Resub, Und 1/2500 Int in Lots 1 to 20 Inc, blks 1403 and 1404, $1.84.

The property hereinabove described to be sold at public auction, June 28, 1929. See addenda to this list. Sale

No. 1400.
14257—Rouse, Henrietta F., T. J. Watson's Resub, Und 1/2500 Int in Lots 1 to 20 Inc, blks 1403 and 1404, $1.84.
14262—Russell, Margaret E., T. J. Watson's Resub, Und 1/2500 Int in Lots 1 to 20 Inc, blks 1403 and 1404, $1.84.

The property hereinabove described to be sold at public auction, June 28, 1929. See addenda to this list. Sale

No. 1382.
14265—Rosenthal, A. J., T. J. Watson's Resub, Und 1/2500 Int in Lots 1 to 20 Inc, blks 1403 and 1404, $1.84.

The property hereinabove described to be sold at public auction, June 28, 1929. See addenda to this list. Sale

No. 1385.
14266—Roberts, Alfred W., T. J. Watson's Resub, Und 1/2500 Int in Lots 1 to 20 Inc, blks 1403 and 1404, $1.84.

The property hereinabove described to be sold at public auction, June 28, 1929. See addenda to this list. Sale

No. 1387.
14268—Robinson, Edith, T. J. Watson's Resub, Und 1/2500 Int in Lots 1 to 20 Inc, blks 1403 and 1404, $1.84.

The property hereinabove described to be sold at public auction, June 28, 1929. See addenda to this list. Sale

No. 1386.
14269—Reinochl, A. W., T. J. Watson's Resub, Und 1/2500 Int in Lots 1 to 20 Inc., blks 1403 and 1404, $1.84.
14270—Reisch, Elsie et al, T. J. Watson's Resub, Und 1/2500 Int in Lots 1 to 20 Inc, blks 1403 and 1404, $1.84.

The property hereinabove described to be sold at public auction, June 28, 1929. See addenda to this list. Sale

No. 1395.
14271—Reiter, Ermena R., T. J. Watson's Resub, Und 1/2500 Int in Lots 1 to 20 Inc, blks 1403 and 1404, $1.84.

The property hereinabove described to be sold at public auction, June 28, 1929. See addenda to this list. Sale

No. 1394.
14272—Relph, Annie, T. J. Watson's Resub, Und 1/2500 Int in Lots 1 to 20 Inc, blks 1403 and 1404, $1.84.

The property hereinabove described to be sold at public auction, June 28, 1929. See addenda to this list. Sale

No. 1393.
14273—Relph, Mrs. E. J., T. J. Watson's Resub, Und 1/2500 Int in Lots 1 to 20 Inc, blks 1403 and 1404, $1.84.

The property hereinabove described to be sold at public auction, June 28, 1929. See addenda to this list. Sale

No. 1392.
14274—Rhodes, Joseph O., T. J. Watson's Resub, Und 1/2500 Int in Lots 1 to 20 Inc, blks 1403 and 1404, $1.84.

The property hereinabove described to be sold at public auction, June 28, 1929. See addenda to this list. Sale

No. 1391.
14277—Richardson, Hattie F., T. J. Watson's Resub, Und 1/2500 Int in Lots 1 to 20 Inc, blks 1403 and 1404, $1.84.

The property hereinabove described to be sold at public auction, June 28, 1929. See addenda to this list. Sale

No. 1398.
14285—Snyder, Kate C., T. J. Watson's Resub, Und 1/2500 Int in Lots 1 to 20 Inc, blks 1403 and 1404, $1.84.
14286—Snader, Agnes E. et al, T. J. Watson's Resub, Und 1/2500 Int in Lots 1 to 20 Inc, blks 1403 and 1404, $1.84.
14287—Snell, Levi J., T. J. Watson's Resub, Und 1/2500 Int in Lots 1 to 20 Inc, blks 1403 and 1404, $1.84.

The property hereinabove described to be sold at public auction, June 28, 1929. See addenda to this list. Sale

No. 1366.
14288—Smith, Minnie M., T. J. Watson's Resub, Und 1/2500 Int in Lots 1 to 20 Inc, blks 1403 and 1404, $1.84.

The property hereinabove described to be sold at public auction, June 28, 1929. See addenda to this list. Sale

No. 1367.
14289—Smith, Ed. T. J. Watson's Resub, Und 1/2500 Int in Lots 1 to 20 Inc, blks 1403 and 1404, $1.84.

The property hereinabove described to be sold at public auction, June 28, 1929. See addenda to this list. Sale

No. 1369.
14290—Smith, James W., T. J. Watson's Resub, Und 1/2500 Int in Lots 1 to 20 Inc, blks 1403 and 1404, $1.84.

The property hereinabove described to be sold at public auction, June 28, 1929. See addenda to this list. Sale

No. 1368.
14291—Simpson, H. W., T. J. Watson's Resub, Und 1/2500 Int in Lots 1 to 20 Inc, blks 1403 and 1404, $1.84.
14292—Sisson, Alvina L., T. J. Watson's Resub, Und 1/2500 Int in Lots 1 to 20 Inc, blks 1403 and 1404, $1.84.
14294—Smith, Mrs. Andrew, T. J. Watson's Resub, Und 1/2500 Int in Lots 1 to 20 Inc, blks 1403 and 1404, $1.84.
14295—Smith, Caleb, T. J. Watson's Resub, Und 1/2500 Int in Lots 1 to 20 Inc, blks 1403 and 1404, $1.84.
14297—Shibley, Sarah J., T. J. Watson's Resub, Und 1/2500 Int in Lots 1 to 20 Inc, blks 1403 and 1404, $1.84.

The property hereinabove described to be sold at public auction, June 28, 1929. See addenda to this list. Sale

No. 1372.
14298—Selby, J. T., T. J. Watson's Resub, Und 1/2500 Int in Lots 1 to 20 Inc, blks 1403 and 1404, $1.84.
14299—Servoss, Bessie, T. J. Watson's Resub, Und 1/2500 Int in Lots 1 to 20 Inc, blks 1403 and 1404, $1.84.
14300—Shaner, Mildred E., T. J. Watson's Resub, Und 1/2500 Int in Lots 1 to 20 Inc, blks 1403 and 1404, $1.84.

The property hereinabove described to be sold at public auction, June 28, 1929. See addenda to this list. Sale

No. 1373.
14303—Schurs, Frederick N., T. J. Watson's Resub, Und 1/2500 Int in Lots 1 to 20 Inc, blks 1403 and 1404, $1.84.

The property hereinabove described to be sold at public auction, June 28, 1929. See addenda to this list. Sale

No. 1375.
14304—Sargent, Theodore E., T. J. Watson's Resub, Und 1/2500 Int in Lots 1 to 20 Inc, blks 1403 and 1404, $1.84.
14306—Schabel, Andrew A., T. J. Watson's Resub, Und 1/2500 Int in Lots 1 to 20 Inc, blks 1403 and 1404, $1.84.

The property hereinabove described to be sold at public auction, June 28, 1929. See addenda to this list. Sale

No. 1378.
14308—Schanck, Ruth A., T. J. Watson's Resub, Und 1/2500 Int in Lots 1 to 20 Inc, blks 1403 and 1404, $1.84.

The property hereinabove described to be sold at public auction, June 28, 1929. See addenda to this list. Sale

No. 1371.
14311—Schlaefer, Katherine A., T. J. Watson's Resub, Und 1/2500 Int in Lots 1 to 20 Inc, blks 1403 and 1404, $1.84.
14312—Schneider, George, T. J. Watson's Resub, Und 1/2500 Int in Lots 1 to 20 Inc, blks 1403 and 1404, $1.84.

The property hereinabove described to be sold at public auction, June 28, 1929. See addenda to this list. Sale

No. 1377.
14314—Schrader, Herman C. Jr. et al, T. J. Watson's Resub, Und 1/2500 Int in Lots 1 to 20 Inc, blks 1403 and 1404, $1.84.

The property hereinabove described to be sold at public auction, June 28, 1929. See addenda to this list. Sale

No. 1371.
14316—Sullins, Sarah C., T. J. Watson's Resub, Und 1/2500 Int in Lots 1 to 20 Inc, blks 1403 and 1404, $1.84.
14317—Stuart, Wm. Jas., T. J. Watson's Resub, Und 1/2500 Int in Lots 1 to 20 Inc, blks 1403 and 1404, $1.84.

The property hereinabove described to be sold at public auction, June 28, 1929. See addenda to this list. Sale

No. 1355.
14319—Storer, Howard C., T. J. Watson's Resub, Und 1/2500 Int in Lots 1 to 20 Inc, blks 1403 and 1404, $1.84.
14320—Storrs, Emma, T. J. Watson's Resub, Und 1/2500 Int in Lots 1 to 20 Inc, blks 1403 and 1404, $1.84.

The property hereinabove described to be sold at public auction, June 28, 1929. See addenda to this list. Sale

No. 1357.
14321—Straka, Frank, T. J. Watson's Resub, Und 1/2500 Int in Lots 1 to 20 Inc, blks 1403 and 1404, $1.84.
14322—Stratton, Sarah C., T. J. Watson's Resub, Und 1/2500 Int in Lots 1 to 20 Inc, blks 1403 and 1404, $1.84.

The property hereinabove described to be sold at public auction, June 28, 1929. See addenda to this list. Sale

No. 1356.
14323—Stewart, A. N., T. J. Watson's Resub, Und 1/2500 Int in Lots 1 to 20 Inc, blks 1403 and 1404, $1.84.

The property hereinabove described to be sold at public auction, June 28, 1929. See addenda to this list. Sale

No. 1358.
14324—Stewart, J. W., T. J. Watson's Resub, Und 1/2500 Int in Lots 1 to 20 Inc, blks 1403 and 1404, $1.84.
14325—Steepe, John, T. J. Watson's Resub, Und 1/2500 Int in Lots 1 to 20 Inc, blks 1403 and 1404, $1.84.
14328—Stein, Jennie, T. J. Watson's Resub, Und 1/2500 Int in Lots 1 to 20 Inc, blks 1403 and 1404, $1.84.

The property hereinabove described to be sold at public auction, June 28, 1929. See addenda to this list. Sale

No. 1360.
14329—Steinmetz, W. J., T. J. Watson's Resub, Und 1/2500 Int in Lots 1 to 20 Inc, blks 1403 and 1404, $1.84.
14330—Stelle, Nellie V., T. J. Watson's Resub, Und 1/2500 Int in Lots 1 to 20 Inc, blks 1403 and 1404, $1.84.

The property hereinabove described to be sold at public auction, June 28, 1929. See addenda to this list. Sale

No. 1359.
14331—Starr, George H., T. J. Watson's Resub, Und 1/2500 Int in Lots 1 to 20 Inc, blks 1403 and 1404, $1.84.
14332—Stauffer, Thomas, T. J. Watson's Resub, Und 1/2500 Int in Lots 1 to 20 Inc, blks 1403 and 1404, $1.84.

The property hereinabove described to be sold at public auction, June 28, 1929. See addenda to this list. Sale

No. 1364.
14333—Stearns, K. K., T. J. Watson's Resub, Und 1/2500 Int in Lots 1 to 20 Inc, blks 1403 and 1404, $1.84.
14335—Sones, J. T., T. J. Watson's Resub, Und 1/2500 Int in Lots 1 to 20 Inc, blks 1403 and 1404, $1.84.

The property hereinabove described to be sold at public auction, June 28, 1929. See addenda to this list. Sale

No. 1365.
14337—Wood, Kathleen, T. J. Watson's Resub, Und 1/2500 Int in Lots 1 to 20 Inc, blks 1403 and 1404, $1.84.
14338—Tolles, M. Fae, T. J. Watson's Resub, Und 1/2500 Int in Lots 1 to 20 Inc, blks 1403 and 1404, $1.84.
14339—Toothaker, David F., T. J. Watson's Resub, Und 1/2500 Int in Lots 1 to 20 Inc, blks 1403 and 1404, $1.84.

The property hereinabove described to be sold at public auction, June 28, 1929. See addenda to this list. Sale

No. 1343.
14340—Torrance, W. G. et al, T. J. Watson's Resub, Und 1/2500 Int in Lots 1 to 20 Inc, blks 1403 and 1404, $1.84.

The property hereinabove described to be sold at public auction, June 28, 1929. See addenda to this list. Sale

No. 1342.
14341—Trent, Mary P., T. J. Watson's Resub, Und 1/2500 Int in Lots 1 to 20 Inc, blks 1403 and 1404, $1.84.

The property hereinabove described to be sold at public auction, June 28, 1929. See addenda to this list. Sale

No. 1341.
14342—Tobin, Mrs. J. W., T. J. Watson's Resub, Und 1/2500 Int in Lots 1 to 20 Inc, blks 1403 and 1404, $1.84.

The property hereinabove described to be sold at public auction, June 28, 1929. See addenda to this list. Sale

No. 1344.
14343—Timm, A. F., T. J. Watson's Resub, Und 1/2500 Int in Lots 1 to 20 Inc, blks 1403 and 1404, $1.84.

The property hereinabove described to be sold at public auction, June 28, 1929. See addenda to this list. Sale

No. 1345.
14344—Thompson, Sallie B., T. J. Watson's Resub, Und 1/2500 Int in Lots 1 to 20 Inc, blks 1403 and 1404, $1.84.

The property hereinabove described to be sold at public auction, June 28, 1929. See addenda to this list. Sale

No. 1346.
14345—Thompson, Clara A., T. J. Watson's Resub, Und 1/2500 Int in Lots 1 to 20 Inc, blks 1403 and 1404, $1.84.
14346—Thomas, Shadrack, T. J. Watson's Resub, Und 1/2500 Int in Lots 1 to 20 Inc, blks 1403 and 1404, $1.84.

The property hereinabove described to be sold at public auction, June 28, 1929. See addenda to this list. Sale

No. 1347.
14347—Thomas, Orin A. et al, T. J. Watson's Resub, Und 1/2500 Int in Lots 1 to 20 Inc, blks 1403 and 1404, $1.84.
14350—Terp, James, T. J. Watson's Resub, Und 1/2500 Int in Lots 1 to 20 Inc, blks 1403 and 1404, $1.84.
14351—Temple, H. M., T. J. Watson's Resub, Und 1/2500 Int in Lots 1 to 20 Inc, blks 1403 and 1404, $1.84.

The property hereinabove described to be sold at public auction, June 28, 1929. See addenda to this list. Sale

No. 1349.
14355—Taber, Margaret C., T. J. Watson's Resub, Und 1/2500 Int in Lots 1 to 20 Inc, blks 1403 and 1404, $1.84.

The property hereinabove described to be sold at public auction, June 28, 1929. See addenda to this list. Sale

No. 1353.
14356—Talbott, Elsie D., T. J. Watson's Resub, Und 1/2500 Int in Lots 1 to 20 Inc, blks 1403 and 1404, $1.84.
14357—Talcott, Clara A., T. J. Watson's Resub, Und 1/2500 Int in Lots 1 to 20 Inc, blks 1403 and 1404, $1.84.

The property hereinabove described to be sold at public auction, June 28, 1929. See addenda to this list. Sale

No. 1352.
14358—Vickerman, Thomas, T. J. Watson's Resub, Und 1/2500 Int in Lots 1 to 20 Inc, blks 1403 and 1404, $1.84.
14359—Varcoe, Caroline M., T. J. Watson's Resub, Und 1/2500 Int in Lots 1 to 20 Inc, blks 1403 and 1404, $1.84.

The property hereinabove described to be sold at public auction, June 28, 1929. See addenda to this list. Sale

No. 1336.
T. J. Watson's Resub, Und 1/2500 Int in Lots 1 to 20 Inc, blks 1403 and 1404, $1.84.

The property hereinabove described to be sold at public auction, June 28, 1929. See addenda to this list. Sale

No. 1348.
14348—Van Dyke, Mrs. Ida, T. J. Watson's Resub, Und 1/2500 Int in Lots 1 to 20 Inc, blks 1403 and 1404, $1.84.

The property hereinabove described to be sold at public auction, June 28, 1929. See addenda to this list. Sale

No. 1339.
14367—Ware, Delsie, T. J. Watson's Resub, Und 1/2500 Int in Lots 1 to 20 Inc, blks 1403 and 1404, $1.84.
14368—Warner, Dora, T. J. Watson's Resub, Und 1/2500 Int in Lots 1 to 20 Inc, blks 1403 and 1404, $1.84.

The property hereinabove described to be sold at public auction, June 28, 1929. See addenda to this list. Sale

No. 1330.
14369—Walton, William T., T. J. Watson's Resub, Und 1/2500 Int in Lots 1 to 20 Inc, blks 1403 and 1404, $1.84.
14370—Wallace, James B., T. J. Watson's Resub, Und 1/2500 Int in Lots 1 to 20 Inc, blks 1403 and 1404, $1.84.
14371—Wall, Frank J., T. J. Watson's Resub, Und 1/2500 Int in Lots 1 to 20 Inc, blks 1403 and 1404, $1.84.
14372—Walker, Walter, T. J. Watson's Resub, 1/2500 Int in Lots 1 to 20 Inc, blks 1403 and 1404, $1.84.

The property hereinabove described to be sold at public auction, June 28, 1929. See addenda to this list. Sale

No. 1331.
14373—Walker, Cynthia, T. J. Watson's Resub, Und 1/2500 Int in Lots 1 to 20 Inc, blks 1403 and 1404, $1.84.

The property hereinabove described to be sold at public auction, June 28, 1929. See addenda to this list. Sale

No. 1333.
14374—Wagstaff, Amos, T. J. Watson's Resub, Und 1/2500 Int in Lots 1 to 20 Inc, blks 1403 and 1404, $1.84.

The property hereinabove described to be sold at public auction, June 28, 1929. See addenda to this list. Sale

No. 1335.
14376—Wadsworth, John, T. J. Watson's Resub, Und 1/2500 Int in Lots 1 to 20 Inc, blks 1403 and 1404, $1.84.
14377—Williams, Helen P., T. J. Watson's Resub, Und 1/2500 Int in Lots 1 to 20 Inc, blks 1403 and 1404, $1.84.

The property hereinabove described to be sold at public auction, June 28, 1929. See addenda to this list. Sale

No. 1326.
14380—Wilson, Edna et al, T. J. Watson's Resub, Und 1/2500 Int in Lots 1 to 20 Inc, blks 1403 and 1404, $1.84.

The property hereinabove described to be sold at public auction, June 28, 1929. See addenda to this list. Sale

No. 1325.
14383—Wilson, Sadie E., T. J. Watson's Resub, Und 1/2500 Int in Lots 1 to 20 Inc, blks 1403 and 1404, $1.84.

The property hereinabove described to be sold at public auction, June 28, 1929. See addenda to this list. Sale

No. 1324.
14385—Wimperis, Herbert A., T. J. Watson's Resub, Und 1/2500 Int in Lots 1 to 20 Inc, blks 1403 and 1404, $1.84.

The property hereinabove described to be sold at public auction, June 28, 1929. See addenda to this list. Sale

No. 1323.
14386—Winn, F. M., T. J. Watson's Resub, Und 1/2500 Int in Lots 1 to 20 Inc, blks 1403 and 1404, $1.84.
14387—Winn, Susan K., T. J. Watson's Resub, Und 1/2500 Int in Lots 1 to 20 Inc, blks 1403 and 1404, $1.84.
14391—Witmer, F. R., T. J. Watson's Resub, Und 1/2500 Int in Lots 1 to 20 Inc, blks 1403 and 1404, $1.84.

The property hereinabove described to be sold at public auction, June 28, 1929. See addenda to this list. Sale

No. 1392.
14392—Widner, Mary A., T. J. Watson's Resub, Und 1/2500 Int in Lots 1 to 20 Inc, blks 1403 and 1404, $1.84.
14393—Wenner, John A., T. J. Watson's Resub, Und 1/2500 Int in Lots 1 to 20 Inc, blks 1403 and 1404, $1.84.

The property hereinabove described to be sold at public auction, June 28, 1929. See addenda to this list. Sale

No. 1328.
14394—West, Jerusha et al, T. J. Watson's Resub, Und 1/2500 Int in Lots 1 to 20 Inc, blks 1403 and 1404, $1.84.
14395—Wheeler, Mrs. Frank, T. J. Watson's Resub, Und 1/2500 Int in Lots 1 to 20 Inc, blks 1403 and 1404, $1.84.

The property hereinabove described to be sold at public auction, June 28, 1929. See addenda to this list. Sale

No. 1327.
14396—Welsh, Sophia, T. J. Watson's Resub, Und 1/2500 Int in Lots 1 to 20 Inc, blks 1403 and 1404, $1.84.
14397—Weinberg, Mary M., T. J. Watson's Resub, Und 1/2500 Int in Lots 1 to 20 Inc, blks 1403 and 1404, $1.84.
14399—Weaver, Mrs. E. H., T. J. Watson's Resub, Und 1/2500 Int in Lots 1 to 20 Inc, blks 1403 and 1404, $1.84.

The property hereinabove described to be sold at public auction, June 28, 1929. See addenda to this list. Sale

No. 1329.
14400—Works, Belle F., T. J. Watson's Resub, Und 1/2500 Int in Lots 1 to 20 Inc, blks 1403 and 1404, $1.84.
14401—Wood, Henry, T. J. Watson's Resub, Und 1/2500 Int in Lots 1 to 20 Inc, blks 1403 and 1404, $1.84.

The property hereinabove described to be sold at public auction, June 28, 1929. See addenda to this list. Sale

No. 1321.
14402—Woodbury, Jennie C., T. J. Watson's Resub, Und 1/2500 Int in Lots 1 to 20 Inc, blks 1403 and 1404, $1.84.

The property hereinabove described to be sold at public auction, June 28, 1929. See addenda to this list. Sale

No. 1320.
14403—Worley, Thos. H., T. J. Watson's Resub, Und 1/2500 Int in Lots 1 to 20 Inc, blks 1403 and 1404, $1.84.
14404—Worsley, Cynthia L., T. J. Watson's Resub, Und 1/2500 Int in Lots 1 to 20 Inc, blks 1403 and 1404, $1.84.
14405—Wymer, Alice C., T. J. Watson's Resub, Und 1/2500 Int in Lots 1 to 20 Inc, blks 1403 and 1404, $1.84.

The property hereinabove described to be sold at public auction, June 28, 1929. See addenda to this list. Sale

No. 1318.
14406—Woods, George W., T. J. Watson's Resub, Und 1/2500 Int in Lots 1 to 20 Inc, blks 1403 and 1404, $1.84.

The property hereinabove described to be sold at public auction, June 28, 1929. See addenda to this list. Sale

No. 1319.
14407—Younggreen, Pauline, T. J. Watson's Resub, Und 1/2500 Int in Lots 1 to 20 Inc, blks 1403 and 1404, $1.84.

The property hereinabove described to be sold at public auction, June 28, 1929. See addenda to this list. Sale

No. 1315.
14409—Young, Jennie E., T. J. Watson's Resub, Und 1/2500 Int in Lots 1 to 20 Inc, blks 1403 and 1404, $1.84.

The property hereinabove described to be sold at public auction, June 28, 1929. See addenda to this list. Sale

No. 1314.
14410—Yoder, Harmon C., T. J. Watson's Resub, Und 1/2500 Int in Lots 1 to 20 Inc, blks 1403 and 1404, $1.84.

The property hereinabove described to be sold at public auction, June 28, 1929. See addenda to this list. Sale

No. 1316.
14411—Zettler, Eleanore, T. J. Watson's Resub, Und 1/2500 Int in Lots 1 to 20 Inc, blks 1403 and 1404, $1.84.

The property hereinabove described to be sold at public auction, June 28, 1929. See addenda to this list. Sale

No. 1313.
14412—Zulek, Joseph, T. J. Watson's Resub, Und 1/2500 Int in Lots 1 to 20 Inc, blks 1403 and 1404, $1.84.
14414—Becker, Frank J., T. J. Watson's Resub, Und 1/2500 Int in Lots 1 to 20 Inc, blks 1403 and 1404, $1.84.
T. J. Watson's Resub, Und 1/2500 Int in Lots 1 to 20 Inc, blks 1403 and 1404, $1.84.
T. J. Watson's Resub, Und 2/2500 Int in Lots 1 to 20 Inc, blks 1403 and 1404, $3.19.
14415—Bender, L. C., T. J. Watson's Resub, Und 1/2500 Int in Lots 1 to 20 Inc, blks 1403 and 1404, $1.84.
T. J. Watson's Resub, Und 4/2500 Int in Lots 1 to 20 Inc, blks 1403 and 1404, $5.88.
14416—Barber, M. C., T. J. Watson's Resub, Und 1/2500 Int in Lots 1 to 20 Inc, blks 1403 and 1404, $1.84.

The property hereinabove described to be sold at public auction, June 28, 1929. See addenda to this list. Sale

No. 1603.
T. J. Watson's Resub, Und 1/2500 Int in Lots 1 to 20 Inc, blks 1403 and 1404, $1.84.

The property hereinabove described to be sold at public auction, June 28, 1929. See addenda to this list. Sale

No. 1174.
T. J. Watson's Resub, Und 2/2500 Int in Lots 1 to 20 Inc, blks 1403 and 1404, $3.19.

The property hereinabove described to be sold at public auction, June 28, 1929. See addenda to this list. Sale

No. 1175.
14417—Brumwell, C. E., T. J. Watson's Resub, Und 1/2500 Int in Lots 1 to 20 Inc, blks 1403 and 1404, $1.84.
T. J. Watson's Resub, Und 2/2500 Int in Lots 1 to 20 Inc, blks 1403 and 1404, $3.19.
14418—Brown, G. E., T. J. Watson's Resub, Und 1/2500 Int in Lots 1 to 20 Inc, blks 1403 and 1404, $1.84.
T. J. Watson's Resub, Und 2/2500 Int in Lots 1 to 20 Inc, blks 1403 and 1404, $3.19.
14420—Cady, W. H. T. J. Watson's Resub, Und 1/2500 Int in Lots 1 to 20 Inc, blks 1403 and 1404, $1.84.

The property hereinabove described to be sold at public auction, June 28, 1929. See addenda to this list. Sale

No. 1579.
T. J. Watson's Resub, Und 3/5000 Int in Lots 1 to 20 Inc, blks 1403 and 1404, $2.50.

The property hereinabove described to be sold at public auction, June 28, 1929. See addenda to this list. Sale

No. 1580.
14421—Cox, Eleazar, T. J. Watson's Resub, Und 1/2500 Int in Lots 1 to 20 Inc, blks 1403 and 1404, $1.84.
T. J. Watson's Resub, Und 2/2500 Int in Lots 1 to 20 Inc, blks 1403 and 1404, $3.19.
14423—Donavan, Margaret, T. J. Watson's Resub, Und 1/2500 Int in Lots 1 to 20 Inc, blks 1403 and 1404, $1.84.

The property hereinabove described to be sold at public auction, June 28, 1929. See addenda to this list. Sale

No. 1595.
T. J. Watson's Resub, Und 5/2500 Int in Lots 1 to 20 Inc, blks 1403 and 1404, $7.22.

The property hereinabove described to be sold at public auction, June 28, 1929. See addenda to this list. Sale

No. 1596.
14424—Denton, D. C., T. J. Watson's Resub, Und 1/2500 Int in Lots 1 to 20 Inc, blks 1403 and 1404, $1.84

The property hereinabove described to be sold at public auction, June 28, 1929. See addenda to this list. Sale

No. 1581.
T. J. Watson's Resub, Und 2/2500 Int in Lots 1 to 20 Inc, blks 1403 and 1404, $3.19.

The property hereinabove described to be sold at public auction, June 28, 1929. See addenda to this list. Sale

No. 1582.
14425—Fralick, Mrs. E. H., T. J. Watson's Resub, Und 1/2500 Int in Lots 1 to 20 Inc, blks 1403 and 1404, $1.84.

The property hereinabove described to be sold at public auction, June 28, 1929. See addenda to this list. Sale

No. 1583.
T. J. Watson's Resub, Und 2/2500 Int in Lots 1 to 20 Inc, blks 1403 and 1404, $3.19.

The property hereinabove described to be sold at public auction, June 28, 1929. See addenda to this list. Sale

No. 1584.
14426—Fransen, Oscar W., T. J. Watson's Resub, Und 1/2500 Int in Lots 1 to 20 Inc, blks 1403 and 1404, $1.84.

The property hereinabove described to be sold at public auction, June 28, 1929. See addenda to this list. Sale

No. 1585.
T. J. Watson's Resub, Und 2/2500 Int in Lots 1 to 20 Inc, blks 1403 and 1404, $3.19.

The property hereinabove described to be sold at public auction, June 28, 1929. See addenda to this list. Sale

No. 1586.
14427—Fiedler, H. W., T. J. Watson's Resub, Und 1/2500 Int in Lots 1 to 20 Inc, blks 1403 and 1404, $1.84.

The property hereinabove described to be sold at public auction, June 28, 1929. See addenda to this list. Sale

No. 1587.
T. J. Watson's Resub, Und 2/2500 Int in Lots 1 to 20 Inc, blks 1403 and 1404, $3.19.

The property hereinabove described to be sold at public auction, June 28, 1929. See addenda to this list. Sale

No. 1588.
14430—Gardner, Hiram J., T. J. Watson's Resub, Und 1/2500 Int in Lots 1 to 20 Inc, blks 1403 and 1404, $1.84.

The property hereinabove described to be sold at public auction, June 28, 1929. See addenda to this list. Sale

No. 1230.
T. J. Watson's Resub, Und 9/2500 Int in Lots 1 to 20 Inc, blks 1403 and 1404, $12.61.

The property hereinabove described to be sold at public auction, June 28, 1929. See addenda to this list. Sale

No. 1546.
14431—Hanneman, A. W., T. J. Watson's Resub, Und 1/2500 Int in Lots 1 to 20 Inc, blks 1403 and 1404, $1.84.

The property hereinabove described to be sold at public auction, June 28, 1929. See addenda to this list. Sale

No. 1589.
T. J. Watson's Resub, Und 2/2500 Int in Lots 1 to 20 Inc, blks 1403 and 1404, $3.19.

The property hereinabove described to be sold at public auction, June 28, 1929. See addenda to this list. Sale

No. 1590.
14432—Hohenwarter, Lena, T. J. Watson's Resub, Und 1/2500 Int in Lots 1 to 20 Inc, blks 1403 and 1404, $1.84.
T. J. Watson's Resub, Und 2/2500 Int in Lots 1 to 20 Inc, blks 1403 and 1404, $3.19.
14434—Livengood, John M., T. J. Watson's Resub, Und 1/2500 Int in Lots 1 to 20 Inc, blks 1403 and 1404, $1.84.

The property hereinabove described to be sold at public auction, June 28, 1929. See addenda to this list. Sale

No. 1577.
T. J. Watson's Resub, Und 6/2500 Int in Lots 1 to 20 Inc, blks 1403 and 1404, $8.57.

The property hereinabove described to be sold at public auction, June 28, 1929. See addenda to this list. Sale

No. 1578.
14437—McDonough, Corrinne, T. J. Watson's Resub, Und 1/2500 Int in Lots 1 to 20 Inc, blks 1403 and 1404, $1.84.

The property hereinabove described to be sold at public auction, June 28, 1929. See addenda to this list. Sale

No. 1593.
T. J. Watson's Resub, Und 2/2500 Int in Lots 1 to 20 Inc, blks 1403 and 1404, $3.19.

The property hereinabove described to be sold at public auction, June 28, 1929. See addenda to this list. Sale

No. 1594.
14433—Marlott, Eudora et al, T. J. Watson's Resub, Und 1/2500 Int in Lots 1 to 20 Inc, blks 1403 and 1404, $1.84.
T. J. Watson's Resub, Und 2/2500 Int in Lots 1 to 20 Inc, blks 1403 and 1404, $3.19.
14435—Parker, Mrs. Harry, T. J. Watson's Resub, Und 1/2500 Int in Lots 1 to 20 Inc, blks 1403 and 1404, $1.84.

The property hereinabove described to be sold at public auction, June 28, 1929. See addenda to this list. Sale

No. 1566.
T. J. Watson's Resub, Und 2/2500 Int in Lots 1 to 20 Inc, blks 1403 and 1404, $3.19.

The property hereinabove described to be sold at public auction, June 28, 1929. See addenda to this list. Sale

No. 1567.
14444—Ross, Lucinda G., T. J. Watson's Resub, Und 1/2500 Int in Lots 1 to 20 Inc, blks 1403 and 1404, $1.84.

The property hereinabove described to be sold at public auction, June 28, 1929. See addenda to this list. Sale

No. 1568.
T. J. Watson's Resub, Und 2/2500 Int in Lots 1 to 20 Inc, blks 1403 and 1404, $3.19.

The property hereinabove described to be sold at public auction, June 28, 1929. See addenda to this list. Sale

No. 1569.
14446—Reekie, Wm., T. J. Watson's Resub, Und 1/2500 Int in Lots 1 to 20 Inc, blks 1403 and 1404, $1.84.
T. J. Watson's Resub, Und 2/2500 Int in Lots 1 to 20 Inc, blks 1403 and 1404, $3.19.
14448—Smith, Hannah V., T. J. Watson's Resub, Und 1/2500 Int in Lots 1 to 20 Inc, blks 1403 and 1404, $1.84.

The property hereinabove described to be sold at public auction, June 28, 1929. See addenda to this list. Sale

No. 1570.
T. J. Watson's Resub, Und 2/2500 Int in Lots 1 to 20 Inc, blks 1403 and 1404, $3.19.

The property hereinabove described to be sold at public auction, June 28, 1929. See addenda to this list. Sale

No. 1433.
T. J. Watson's Resub, Und 1/5000 Int in Lots 1 to 20 Inc, blks 1403 and 1404, $1.16.
14458—Baker, Alfred G., T. J. Watson's Resub, Und 2/2500 Int in Lots 1 to 20 Inc, blks 1403 and 1404, $3.19.

The property hereinabove described to be sold at public auction, June 28, 1929. See addenda to this list. Sale

No. 1496.
14459—Baer, Wm. F., T. J. Watson's Resub, Und 2/2500 Int in Lots 1 to 20 Inc, blks 1403 and 1404, $3.19.

The property hereinabove described to be sold at public auction, June 28, 1929. See addenda to this list. Sale

No. 1495.
14460—Aubrey, Grace, T. J. Watson's Resub, Und 2/2500 Int in Lots 1 to 20 Inc, blks 1403 and 1404, $3.19.
14462—Anderson, Thomas, T. J. Watson's Resub, Und 2/2500 Int in Lots 1 to 20 Inc, blks 1403 and 1404, $3.19.
14464—Anderson, Chas. P., T. J. Watson's Resub, Und 2/2500 Int in Lots 1 to 20 Inc, blks 1403 and 1404, $3.19.
14467—Brown, Lillian L., T. J. Watson's Resub, Und 2/2500 Int in Lots 1 to 20 Inc, blks 1403 and 1404, $3.19.
T. J. Watson's Resub, Und 2/2500 Int in Lots 1 to 20 Inc, blks 1403 and 1404, $3.19.
14468—Brookins, Carrie O., T. J. Watson's Resub, Und 2/2500 Int in Lots 1 to 20 Inc, blks 1403 and 1404, $3.19.

The property hereinabove described to be sold at public auction, June 28, 1929. See addenda to this list. Sale

No. 1502.
14469—Bronson, Sadie M., T. J. Watson's Resub, Und 2/2500 Int in Lots 1 to 20 Inc, blks 1403 and 1404, $3.19.
14471—Boyington, Clara, T. J. Watson's Resub, Und 2/2500 Int in Lots 1 to 20 Inc, blks 1403 and 1404, $3.19.

The property hereinabove described to be sold at public auction, June 28, 1929. See addenda to this list. Sale

No. 1501.
14475—Berger, Lyda C., T. J. Watson's Resub, Und 2/2500 Int in Lots 1 to 20 Inc, blks 1403 and 1404, $3.19.

The property hereinabove described to be sold at public auction, June 28, 1929. See addenda to this list. Sale

No. 1500.
14477—Bennett, Jerome, T. J. Watson's Resub, Und 2/2500 Int in Lots 1 to 20 Inc, blks 1403 and 1404, $3.19.

The property hereinabove described to be sold at public auction, June 28, 1929. See addenda to this list. Sale

No. 1498.
14478—Bennett, Eliza

1 to 20 Inc, blks 1403 and $4.53.
-Cloes, C. L., T. J. Watson's b, Und 3/2500 Int in Lots 1) Inc, blks 1403 and 1404, $4.53.

roperty hereinabove described to old at public auction, June 28, See addenda to this list. Sale 516.
-Dickerson, Mary S., T. J. son's Resub, Und 3/2500 Int in 1 to 20 Inc, blks 1403 and $4.53.

roperty hereinabove described to old at public auction, June 28, See addenda to this list. Sale 515.
-Edgerton, W. H., T. J. Wat- s Resub, Und 3/2500 Int in 1 to 20 Inc, blks 1403 and $4.53.

roperty hereinabove described to old at public auction, June 28, See addenda to this list. Sale 514.
-Fricks, Henry C., T. J. Wat- s Resub, Und 3/2500 Int in 1 to 20 Inc, blks 1403 and $4.53.

roperty hereinabove described to old at public auction, June 28, See addenda to this list. Sale 484.
-Hoffer, Bertha, T. J. Watson's ub, Und 3/2500 Int in Lots 1 0 Inc, blks 1403 and 1404, $4.53.

roperty hereinabove described to old at public auction, June 28, See addenda to this list. Sale 504.
-Jones, Samuel E., T. J. Wat- s Resub, Und 3/2500 Int in 1 to 20 Inc, blks 1403 and $4.53.
-Kendall, Frances G., T. J. son's Resub, Und 3/2500 Int in 1 to 20 Inc, blks 1403 and $4.53.

roperty hereinabove described to old at public auction, June 28, See addenda to this list. Sale 505.
-Kidder, Sarah S., T. J. Wat- s Resub, Und 3/2500 Int in 1 to 20 Inc, blks 1403 and $4.53.

roperty hereinabove described to old at public auction, June 28, See addenda to this list. Sale 506.
-Lamb, Tillie L., T. J. Wat- s Resub, Und 3/2500 Int in 1 to 20 Inc, blks 1403 and $4.53.

roperty hereinabove described to old at public auction, June 28, See addenda to this list. Sale 507.
-Lewis, Anson, T. J. Watson's ub, Und 3/2500 Int in Lots 1 0 Inc, blks 1403 and 1404, $4.53.
-Meyers, W. K., T. J. Wat- s Resub, Und 3/2500 Int in 1 to 20 Inc, blks 1403 and $4.53.
-O'Gorman, Emily, T. J. Wat- s Resub, Und 3/2500 Int in 1 to 20 Inc, blks 1403 and $4.53.

roperty hereinabove described to old at public auction, June 28, See addenda to this list. Sale 510.
-Murphy, Agnes, T. J. Wat- s Resub, Und 3/2500 Int in 1 to 20 Inc, blks 1403 and $4.53.

roperty hereinabove described to old at public auction, June 28, See addenda to this list. Sale 509.
-Morse, A. D., T. J. Watson's b, Und 3/2500 Int in Lots 1 0 Inc, blks 1403 and 1404, $4.53.

roperty hereinabove described to old at public auction, June 28, See addenda to this list. Sale 511.
-Swindle, George W., T. J. son's Resub, Und 3/2500 Int in 1 to 20 Inc, blks 1403 and $4.53.

roperty hereinabove described to old at public auction, June 28, See addenda to this list. Sale 512.
-Taylor, Lillian, T. J. Watson's b, Und 3/2500 Int in Lots 1 to nc, blks 1403 and 1404, $4.53.

roperty hereinabove described to old at public auction, June 28, See addenda to this list. Sale 513.
-Wells, Walter, R., T. J. Wat- Resub, Und 3/2500 Int in 1 to 20 Inc, blks 1403 and $4.53.
-Scott, Gladys L., T. J. Wat- Resub, Und 3/2500 Int in Lots 20 Inc, blks 1403 and 1404,

roperty hereinabove described to old at public auction, June 28, See addenda to this list. Sale 501.
. Watson's Resub, Und 7/2500 in Lots 1 to 20 Inc, blks 1403 1404, $9.91.

roperty hereinabove described to old at public auction, June 28, See addenda to this list. Sale 502.
-Roach, John H., T. J. Wat- Resub, Und 4/2500 Int in 1 to 20 Inc, blks 1403 and $5.88.

roperty hereinabove described to old at public auction, June 28, See addenda to this list. Sale 520.
-Stevens, Richard W., T. J. son's Resub, Und 4/2500 Int in 1 to 20 Inc, blks 1403 and $5.88.
-Volkman, Janet M., T. J. son's Resub, Und 4/2500 Int ots 1 to 20 Inc, blks 1403 and $5.88.

roperty hereinabove described to old at public auction, June 28, See addenda to this list. Sale 522.
-McEvoy, Ella C., T. J. Wat- s Resub, Und 4/2500 Int in 1 to 20, blks 1403 and 1404,

roperty hereinabove described to old at public auction, June 28, See addenda to this list. Sale 524.
-Croop, Albert B., T. J. Wat- s Resub, Und 4/2500 Int in 1 to 20 Inc, blks 1403 and $5.88.

roperty hereinabove described to old at public auction, June 28, See addenda to this list. Sale 526.
-Hollister, Theodora, T. J. son's Resub, Und 4/2500 Int in 1 to 20 Inc, blks 1403 and $5.88.
-Benson, Portland, T. J. Wat- s Resub, Und 4/2500 Int in 1 to 20 Inc, blks 1403 and $5.88.
-Crosby, Josiah B., T. J. Wat- s Resub, Und 4/2500 Int in 1 to 20 Inc, blks 1403 and $5.88.
J. Watson's Resub, Und 8/2500 in Lots 1 to 20 Inc blks 1403 and 1404, $11.27.

14665—Inglett, Armida, T. J. Watson's Resub, Und 4/2500 Int in Lots 1 to 20 Inc, blks 1403 and 1404, $5.88.
T. J. Watson's Resub, Und 10/2500 Int in Lots 1 to 20 Inc, blks 1403 and 1404, $13.96.

14666—Moletor, Lucy, T. J. Watson's Resub, Und 5/2500 Int in Lots 1 to 20 Inc, blks 1403 and 1404, $7.22.

14667—Parrish, Sarah, T. J. Watson's Resub, Und 5/2500 Int in Lots 1 to 20 Inc, blks 1403 and 1404, $7.22.

The property hereinabove described to be sold at public auction, June 28, 1929. See addenda to this list. Sale

No. 1532:

14669—Seelig, John, T. J. Watson's Resub, Und 5/2500 Int in Lots 1 to 20 Inc, blks 1403 and 1404, $7.22.

The property hereinabove described to be sold at public auction, June 28, 1929. See addenda to this list. Sale

No. 1535.

14670—See, Robert S., T. J. Watson's Resub, Und 5/2500 Int in Lots 1 to 20 Inc, blks 1403 and 1404, $7.22.

The property hereinabove described to be sold at public auction, June 28, 1929. See addenda to this list. Sale

No. 1534.

14671—Smith, Charles, T. J. Watson's Resub, Und 5/2500 Int in Lots 1 to 20 Inc, blks 1403 and 1404, $7.22.
T. J. Watson's Resub, Und 5/2500 Int in Lots 1 to 20 Inc, blks 1403 and 1404, $7.22.

14672—Tetrev, Joseph M., T. J. Watson's Resub, Und 5/2500 Int in Lots 1 to 20 Inc, blks 1403 and 1404, $7.22.

14673—Taylor, Mary E., T. J. Watson's Resub, Und 5/2500 Int in Lots 1 to 20 Inc, blks 1403 and 1404, $7.22.

14674—Upton, T. Park, T. J. Watson's Resub, Und 5/2500 Int in Lots 1 to 20 Inc, blks 1403 and 1404, $7.22.

14675—Hutchinson, Wm., T. J. Watson's Resub, Und 5/2500 Int in Lots 1 to 20 Inc, blks 1403 and 1404, $7.22.

The property hereinabove described to be sold at public auction, June 28, 1929. See addenda to this list. Sale

No. 1533.

14675—Miller, Flora M. et al, T. J. Watson's Resub, Und 5/2500 Int in Lots 1 to 20 Inc, blks 1403 and 1404, $7.22.

The property hereinabove described to be sold at public auction, June 28, 1929. See addenda to this list. Sale

No. 1531.

14679—Hamlin, Geo. H. et al, T. J. Watson's Resub, Und 5/2500 Int in Lots 1 to 20 Inc, blks 1403 and 1404, $7.22.

The property hereinabove described to be sold at public auction, June 28, 1929. See addenda to this list. Sale

No. 1529.

14680—Adams, Anna, T. J. Watson's Resub, Und 5/2500 Int in Lots 1 to 20 Inc, blks 1403 and 1404, $7.22.

14681—Armstrong, Martin, T. J. Watson's Resub, Und 5/2500 Int in Lots 1 to 20 Inc, blks 1403 and 1404, $7.22.

The property hereinabove described to be sold at public auction, June 28, 1929. See addenda to this list. Sale

No. 1536.

14676—King, Sarah E., T. J. Watson's Resub, Und 5/2500 Int in Lots 1 to 20 Inc, blks 1403 and 1404, $7.22.

The property hereinabove described to be sold at public auction, June 28, 1929. See addenda to this list. Sale

No. 1604.

14677—Miller, George W., T. J. Watson's Resub, Und 5/2500 Int in Lots 1 to 20 Inc, blks 1403 and 1404, $7.22.

The property hereinabove described to be sold at public auction, June 28, 1929. See addenda to this list. Sale

No. 1533.

14678—Miller, Flora M. et al, T. J. Watson's Resub, Und 5/2500 Int in Lots 1 to 20 Inc, blks 1403 and 1404, $7.22.

The property hereinabove described to be sold at public auction, June 28, 1929. See addenda to this list. Sale

No. 1531.

14679—Hamlin, Geo. H. et al, T. J. Watson's Resub, Und 5/2500 Int in Lots 1 to 20 Inc, blks 1403 and 1404, $7.22.

The property hereinabove described to be sold at public auction, June 28, 1929. See addenda to this list. Sale

No. 1529.

14680—Adams, Anna, T. J. Watson's Resub, Und 5/2500 Int in Lots 1 to 20 Inc, blks 1403 and 1404, $7.22.

14681—Armstrong, Martin, T. J. Watson's Resub, Und 5/2500 Int in Lots 1 to 20 Inc, blks 1403 and 1404, $7.22.

The property hereinabove described to be sold at public auction, June 28, 1929. See addenda to this list. Sale

No. 1527.

14683—Barnhart, Rowey C., T. J. Watson's Resub, Und 5/2500 Int in Lots 1 to 20 Inc, blks 1403 and 1404, $7.22.

The property hereinabove described to be sold at public auction, June 28, 1929. See addenda to this list. Sale

No. 1528.

14684—Bradley, R. E., T. J. Watson's Resub, Und 5/2500 Int in Lots 1 to 20 Inc, blks 1403 and 1404, $7.22.

14685—Copley, Hannibal, T. J. Watson's Resub, Und 5/2500 Int in Lots 1 to 20 Inc, blks 1403 and 1404, $7.22.

The property hereinabove described to be sold at public auction, June 28, 1929. See addenda to this list. Sale

No. 1533.

14686—Webster, Alice G., T. J. Watson's Resub, Und 5/2500 Int in Lots 1 to 20 Inc, blks 1403 and 1404, $7.22.

14687—Reed, Helen P., T. J. Watson's Resub, Und 6/2500 Int in Lots 1 to 20 Inc, blks 1403 and 1404, $8.57.

The property hereinabove described to be sold at public auction, June 28, 1929. See addenda to this list. Sale

No. 1538.

14688—Todd, H. A., T. J. Watson's Resub, Und 6/2500 Int in Lots 1 to 20 Inc, blks 1403 and 1404, $8.57.

14689—Bauer, Emil, T. J. Watson's Resub, Und 6/2500 Int in Lots 1 to 20 Inc, blks 1403 and 1404, $8.57.

14690—Burns, Harold L., T. J. Watson's Resub, Und 6/2500 Int in Lots 1 to 20 Inc, blks 1403 and 1404, $8.57.

The property hereinabove described to be sold at public auction, June 28, 1929. See addenda to this list. Sale

No. 1539.

14692—Gebhart, F. W., T. J. Watson's Resub, Und 6/2500 Int in Lots 1 to 20 Inc, blks 1403 and 1404, $8.57.

14693—Huntington, Flora et al, T. J. Watson's Resub, Und 6/2500 Int in Lots 1 to 20 Inc, blks 1403 and 1404, $8.57.

The property hereinabove described to be sold at public auction, June 28, 1929. See addenda to this list. Sale

No. 1537.

14695—Albertson, Ezra A., T. J. Watson's Resub, Und 7/2500 Int in Lots 1 to 20 Inc, blks 1403 and 1404, $9.91.

14696—Ford, Albert, T. J. Watson's Resub, Und 7/2500 Int in Lots 1 to 20 Inc, blks 1403 and 1404, $9.91.

14697—Marquiss, Nellie, T. J. Watson's Resub, Und 7/2500 Int in Lots 1 to 20 Inc, blks 1403 and 1404, $9.91.

The property hereinabove described to be sold at public auction, June 28, 1929. See addenda to this list. Sale

No. 1540.

14698—Mathes, Archie A. et al, T. J. Watson's Resub, Und 7/2500 Int in Lots 1 to 20 Inc, blks 1403 and 1404, $9.91.

14699—Ott, Clowney, T. J. Watson's Resub, Und 8/2500 Int in Lots 1 to 20 Inc, blks 1403 and 1404, $11.27.

The property hereinabove described to be sold at public auction, June 28, 1929. See addenda to this list. Sale

No. 1543.

14700—Faurote, Edwin R., T. J. Watson's Resub, Und 8/2500 Int in Lots 1 to 20 Inc, blks 1403 and 1404, $11.27.

The property hereinabove described to be sold at public auction, June 28, 1929. See addenda to this list. Sale

No. 1544.

14701—Greene, Emilie L., T. J. Watson's Resub, Und 8/2500 Int in Lots 1 to 20 Inc, blks 1403 and 1404, $11.27.

14702—Hill, Rosamond M., T. J. Watson's Resub, Und 8/2500 Int in Lots 1 to 20 Inc, blks 1403 and 1404, $11.27.

14703—Johnson, Richard, T. J. Watson's Resub, Und 9/2500 Int in Lots 1 to 20 Inc, blks 1403 and 1404, $12.61.

The property hereinabove described to be sold at public auction, June 28, 1929. See addenda to this list. Sale

No. 1545.

14704—Clark, Jas. A., T. J. Watson's Resub, Und 10/2500 Int in Lots 1 to 20 Inc, blks 1403 and 1404, $13.96.

14706—McMillen, L. W., T. J. Watson's Resub, Und 10/2500 Int in Lots 1 to 20 Inc, blks 1403 and 1404, $13.96.

14707—Martin, Frank A., T. J. Watson's Resub, Und 10/2500 Int in Lots 1 to 20 Inc, blks 1403 and 1404, $13.96.

14708—Davis, Charles E., T. J. Watson's Resub, Und 10/2500 Int in Lots 1 to 20 Inc, blks 1403 and 1404, $13.96.

The property hereinabove described to be sold at public auction, June 28, 1929. See addenda to this list. Sale

No. 1548.

14709—Samson, J. A., T. J. Watson's Resub, Und 10/2500 Int in Lots 1 to 20 Inc, blks 1403 and 1404, $13.96.

14711—Casa De Hatch, Inc., T. J. Watson's Resub, Und 15/2500 Int in Lots 1 to 20 Inc, blks 1403 and 1404, $20.68.

The property hereinabove described to be sold at public auction, June 28, 1929. See addenda to this list. Sale

No. 1549.

14712—Black, Jose L., T. J. Watson's Resub, Und 15/2500 Int in Lots 1 to 20 Inc, blks 1403 and 1404, $20.68.

14713—Vallikett, Sarah E., T. J. Watson's Resub, Und 20/2500 Int in Lots 1 to 20 Inc, blks 1403 and 1404, $27.44.

14715—Worland, Armstead, et al, T. J. Watson's Resub, Und 25/2500 Int in Lots 1 to 20 Inc, blks 1403 and 1404, $34.17.

The property hereinabove described to be sold at public auction, June 28, 1929. See addenda to this list. Sale

No. 1598.

14716—McIntyre, Claude E. et al, T. J. Watson's Resub, Und 791/2500 Int in Lots 1 to 20 Inc, blks 1403 and 1404, $1066.35.

The property hereinabove described to be sold at public auction, June 28, 1929. See addenda to this list. Sale

No. 1550, 1317 and 1332.

14717—Parker, M. Bell, T. J. Watson's Resub, Und 1/5000 Int in Lots 1 to 20 Inc, blks 1403 and 1404, $1.16.

The property hereinabove described to be sold at public auction, June 28, 1929. See addenda to this list. Sale

No. 1553.

14718—Rose, Mary J. et al, T. J. Watson's Resub, Und 1/5000 Int in Lots 1 to 20 Inc, blks 1403 and 1404, $1.16.

The property hereinabove described to be sold at public auction, June 28, 1929. See addenda to this list. Sale

No. 1554.

14720—Smith, Clark M., T. J. Watson's Resub, Und 1/5000 Int in Lots 1 to 20 Inc, blks 1403 and 1404, $1.16.

14722—Huntington, Mary, T. J. Watson's Resub, Und 1/5000 Int in Lots 1 to 20 Inc, blks 1403 and 1404, $1.16.

14726—McNew, Edna J., T. J. Watson's Resub, Und 1/5000 Int in Lots 1 to 20 Inc, blks 1403 and 1404, $1.16.

The property hereinabove described to be sold at public auction, June 28, 1929. See addenda to this list. Sale

No. 1552.

14731—Houser, Idella, T. J. Watson's Resub, Und 1/5000 Int in Lots 1 to 20 Inc, blks 1403 and 1404, $1.16.

14733—Akman, Alfred, T. J. Watson's Resub, Und 1/5000 Int in Lots 1 to 20 Inc, blks 1403 and 1404, $1.16.

The property hereinabove described to be sold at public auction, June 28, 1929. See addenda to this list. Sale

No. 1555.

14734—Blair, A. A., T. J. Watson's Resub, Und 1/5000 Int in Lots 1 to 20 Inc, blks 1403 and 1404, $1.16.

The property hereinabove described to be sold at public auction, June 28, 1929. See addenda to this list. Sale

No. 1556.

14736—Calkins, Mary, T. J. Watson's Resub, Und 1/5000 Int in Lots 1 to 20 Inc, blks 1403 and 1404, $1.16.

14740—Streeter, A. C., T. J. Watson's Resub, Und 3/5000 Int in Lots 1 to 20 Inc, blks 1403 and 1404, $2.50.

The property hereinabove described to be sold at public auction, June 28, 1929. See addenda to this list. Sale

No. 1561.

14741—Brandon, Andrew H., T. J. Watson's Resub, Und 3/5000 Int in Lots 1 to 20 Inc, blks 1403 and 1404, $2.50.

The property hereinabove described to be sold at public auction, June 28, 1929. See addenda to this list. Sale

No. 1563.

14742—Eastman, Gertrude H., T. J. Watson's Resub, Und 3/5000 Int in Lots 1 to 20 Inc, blks 1403 and 1404, $2.50.

The property hereinabove described to be sold at public auction, June 28, 1929. See addenda to this list. Sale

No. 1562.

14743—Britton, Noah W., T. J. Watson's Resub, Und 5/5000 Int in Lots 1 to 20 Inc, blks 1403 and 1404, $3.85.

14744—Blindbury, Frances, T. J. Watson's Resub, Und 5/5000 Int in Lots 1 to 20 Inc, blks 1403 and 1404, $3.85.

14748—Volkmann, Lydia C., T. J. Watson's Resub, Und 11/5000 Int in Lots 1 to 20 Inc, blks 1403 and 1404, $7.83.

The property hereinabove described to be sold at public auction, June 28, 1929. See addenda to this list. Sale

No. 1564.

14749—Wellman, Joycie, T. J. Watson's Resub, Und 27/5000 Int in Lots 1 to 20 Inc, blks 1403 and 1404, $18.67.

14756—Wachob, Paul E., Huntington Beach City, lt 11 blk 102, $7.22.

14791—Bank Security Tr. & Sav., Huntington Beach City, lt 1 blk 108, $20.68.
Huntington Beach City, lt 2 blk 108, $108.30.
Huntington Beach City, lt 3 blk 108, $11.27.
Huntington Beach City, lt 4 blk 108, $11.27.
Huntington Beach City, lt 5 blk 108, $11.27.

14809—Pashley Robert R., Huntington Beach City, lt 24 blk 202, $9.23.
Huntington Beach City, lt 26 blk 202, $9.23.

14811—Kane, William R. et al, Huntington Beach City, lt 10 blk 203, $58.62.

14854—Gunther, George, Huntington Beach City, lt 24 blk 303, $16.57.
Huntington Beach City, lt 26 blk 303, $16.57.
Huntington Beach City, lt 28 blk 303, $20.43.

14864—Gunther, George, Huntington Beach City, lt 25 blk 304, $16.57.
Huntington Beach City, lt 27 blk 304, $19.79.

14866—Bank 1st Natl of S. A., Huntington Beach City, lt 6 blk 304, $9.49.
Huntington Beach City, lt 8 blk 304, $9.50.

14919—Johnson, T. C., Huntington Beach City, lt 19 blk 407, $5.31.
Huntington Beach City, lt 21 blk 407, $5.31.

14919—Walter, Fred E., Huntington Beach City, lt 25 blk 508, $10.20.
Huntington Beach City, lt 27 blk 508, $15.09.

14955—Cook, Lois et al, Huntington Beach City, lt 11 blk 607, $9.23.

14960—Pitts, Lloyd L., Huntington Beach City, lt 25 blk 608, $9.49.
Huntington Beach City, lt 27 blk 608, $4.03.

14978—Powell, Mary L., Huntington Beach City, N½-lt 14 blk 403, $3.85.
Huntington Beach City, lt 15 blk 403, $67.87.
Huntington Beach City, lt 16 blk 403, $7.22.

14997—McKee, W. R., Huntington Beach City, lt 11 blk 201, and Personal Property, $12.51.
Huntington Beach City, S 20 ft-lt 13 blk 201, $3.72.

15011—Lawrence, Jas H., Huntington Beach City, All-(Ex S 3 ft) lt 22 blk 404, $16.65.

15014—Meredith, William, Huntington Beach City, lt 14 blk 207, $5.89.
Huntington Beach City, lt 16 blk 207, $9.50.

15029—Fairchild, Margaret H., Huntington Beach City, lt 9 blk 303, $5.50.
Huntington Beach City, lt 11 blk 303, $8.99.
Huntington Beach City, lt 13 blk 303, $4.35.

15031—Lawrence, J. H., Huntington Beach City, lt 10 blk 305, $6.93.
Huntington Beach City, lt 12 blk 305, $23.65.

15043—Smith, Elliott B., Huntington Beach City, lt 18 blk 204, $60.86.
Huntington Beach City, lt 20 blk 204, $22.06.

15059—Sucher, Gus, Huntington Beach City, lt 31 blk 201, $6.28.

15062—Lawrence, J. H., Huntington Beach City, lt 2 blk 202, $8.40.
Huntington Beach City, lt 4 blk 202, $4.67.

15074—Wilson, Walter P. et al, Huntington Beach City, lt 15 blk 204, $119.07.

15080—Clopton, Hugh E., Huntington Beach City, lt 26 blk 102, $9.91.

The property hereinabove described to be sold at public auction, June 28, 1929. See addenda to this list. Sale

No. 1695.

Huntington Beach City, lt 28 blk 102, and Personal Property, $18.17.

The property hereinabove described to be sold at public auction, June 28, 1929. See addenda to this list. Sale

No. 1696.

15086—McMahan, Mollie A., Huntington Beach City, lt 4 blk 103, $32.13.

15088—Lawrence, J. H., Huntington Beach City, lt 15 blk 103, $5.00.
Huntington Beach City, lt 17 blk 103, $21.97.

15111—Lawrence, James H., Huntington Beach City, lt 8 blk 605, $8.53.

15133—McMahan, Mollie A., Huntington Beach City, lt 14 blk 101, $9.62.
Huntington Beach City, lt 16 blk 101, $7.18.
Huntington Beach City, lt 18 blk 101, $7.18.

15176—Pope, Frank C., Huntington Beach City, lt 16 blk 408, $6.28.

15180—Wardwell, George, Huntington Beach City, lt 20 blk 504, $9.18.

15191—Campbell, J. S., Huntington Beach City, lt 17 blk 307, and Personal Property, $36.59.
Huntington Beach City, lt 19 blk 307, $11.27.

15197—Foster, John, Huntington Beach City, lt 22 blk 308, and Personal Property, $13.84.

15206—Bank, 1st. Natl of S. A., Huntington Beach City, lt 21 blk 314, $3.85.
Huntington Beach City, lt 23 blk 314, $3.85.

15219—Humphrey, O. W. et al, Huntington Beach City, lt 6 blk 313, $3.85.
Huntington Beach City, lt 8 blk 313, $3.85.

15239—Haupert, Joseph et al, Huntington Beach City, lt 13 blk 215, $3.85.

15241—Fewings, F. J., Huntington Beach City, lt 20 blk 215, $3.85.

15242—Felberg, F. H. et al Huntington Beach City, lt 14 blk 215, $3.85.
Huntington Beach City, lt 16 blk 215, $3.85.

15244—Brown, Grace A. et al, Huntington Beach City, lt 2 blk 216, $3.85.
Huntington Beach City, lt 4 blk 216, $3.19.
Huntington Beach City, lt 6 blk 216, $3.19.
Huntington Beach City, lt 8 blk 216, $3.19.

15279—Humphrey, O. W., Huntington Beach City, lt 20 blk 113, $3.19.
Huntington Beach City, lt 22 blk 113, $3.85.

15327—Henry, J. P., Huntington Beach City, lt 24 blk 419, $3.19.

15336—Bailey, John W. et al, Huntington Beach City, lt 10 blk 321, $1.78.
Huntington Beach City, lt 12 blk 321, $1.79.

15350—Clapp, Sam et al, Huntington Beach City, lt 6 blk 319, $3.19.
Huntington Beach City, lt 8 blk 319, $3.19.

15353—Cate, Crawford N., Huntington Beach City, lt 2 blk 314, $2.43.
Huntington Beach City, lt 4 blk 314, $2.10.

15356—Burkett, F. A., Huntington Beach City, Mineral Rights, $3.07.
Huntington Beach City, lt 17 blk 315, $2.10.
Huntington Beach City, lt 19 blk 315, $2.10.

15405—Campbell, Elizabeth K., Huntington Beach City, lt 25 blk 619, $3.19.
Huntington Beach City, lt 27 blk 619, $3.85.

15414—De Lapp, Madge & E. P., Huntington Beach City, lt 25 blk 410, $7.89.
Huntington Beach City, lt 27 blk 410, $2.74.

15430—Hazard, Iva, Huntington Beach City, lt 25 blk 610, $2.10.
Huntington Beach City, lt 27 blk 610, $7.95.

15438—Choat, Rowley, Huntington Beach City, lt 13 blk 609, and Personal Property, $13.65.
Huntington Beach City, lt 15 blk 609, $4.53.

15440—Peters, Cora V., Huntington Beach City, lt 9 blk 515, $3.85.
Huntington Beach City, lt 11 blk 515, $3.85.
Huntington Beach City, lt 13 blk 515, $3.85.
Huntington Beach City, lt 15 blk 515, $3.85.

15445—Winters, J. E., Huntington Beach City, lt 22 blk 513, $2.10.
Huntington Beach City, lt 24 blk 513, $10.20.

15476—Remke, Lilian et al, Huntington Beach City, lt 17 blk 514, $2.10.
Huntington Beach City, lt 19 blk 514, $2.10.
Huntington Beach City, lt 21 blk 514, $2.10.
Huntington Beach City, lt 23 blk 514, $2.10.

15486—Haley, Wm. T., Huntington Beach City, lt 7 blk 515, $13.55.

15520—Laughlin, C. J. et al Tr., Huntington Beach City, lt 13 blk 413, and Personal Property, $89.77.
Huntington Beach City, lt 15 blk 413, $3.85.
Huntington Beach City, lt 17 blk 413, $3.85.
Huntington Beach City, lt 19 blk 413, $3.85.

15527—Bank Security Tr & Sav., Huntington Beach City, lt 10 blk 409, $3.85.
Huntington Beach City, lt 12 blk 409, $3.85.

15539—Ames, Pearl, Huntington Beach City, lt 2 blk 410, $2.42.
Huntington Beach City, lt 4 blk 410, $13.68.

15578—Whitney, L. R., Huntington Beach City, lt 5 blk 310, $19.08.
Huntington Beach City, lt 7 blk 310, $4.53.

15614—Wardwell, Geo. W., Huntington Beach City, lt 10 blk 706, $9.82.
Huntington Beach City, lt 11 blk 706, $15.09.

15652—Krohn, Harry H., Huntington Beach City, lt 3 blk 812, $7.22.
Huntington Beach City, lt 4 blk 812, $7.22.

15653—McGuire, Lutie K., Huntington Beach City, lt 8 blk 812, $7.22.

15656—O'Brien, Gladys, Huntington Beach City, lt 21 blk 813, $4.53.

15664—Zimmerman, L. A., Huntington Beach City, lt 24 blk 813, $4.53.

15677—Leach, Agnes G., Huntington Beach City, lt 3 blk 912, $3.07.
Huntington Beach City, lt 4 blk 912, $3.07.

15716—Jewell, Mary J., Huntington Beach City, lt 22 blk 711, $5.19.

15717—Bentley, Elida P., Huntington Beach City, lt 21 blk 711, $5.35.

15726—Bank, Continental Natl of L. A., Huntington Beach City, lt 12 blk 810, $5.35.
Huntington Beach City, lt 14 blk 810, $5.35.

15732—Hines, Jay L., Huntington Beach City, lt 1 blk 812, $7.88.
Huntington Beach City, lt 2 blk 812, $7.22.

15733—Hines, Jay L. Tr., Huntington Beach City, lt 9 blk 812, $7.22.
Huntington Beach City, lt 10 blk 812, $7.88.
Huntington Beach City, lt 12 blk 812, $6.54.
Huntington Beach City, lt 14 blk 812, $6.54.
Huntington Beach City, lt 16 blk 812, $6.54.
Huntington Beach City, lt 18 blk 812, $6.54.

15736—Asmussen, H. C. et al, Huntington Beach City, lt 1 blk 813, $9.91.
Huntington Beach City, lt 2 blk 813, $9.91.
Huntington Beach City, lt 3 blk 813, $9.91.

15740—Johnson, Sumner E., Huntington Beach City, lt 33 blk 813, $4.53.

The property hereinabove described to be sold at public auction, June 28, 1929. See addenda to this list. Sale

No. 1792.

Huntington Beach City, lt 35 blk 813, $4.53.

The property hereinabove described to be sold at public auction, June 28, 1929. See addenda to this list. Sale

No. 1793.

15744—Griffith, A. W. et al, Huntington Beach City, lt 19 blk 910, $5.88.
Huntington Beach City, lt 21 blk 910, $32.42.
Huntington Beach City, lt 23 blk 910, $5.88.
Huntington Beach City, lt 25 blk 910, $5.88.

15755—Brunton, Myrtle I. et al, Huntington Beach City, lt 21 blk 911, $5.88.
Huntington Beach City, lt 22 blk 911, $5.88.

15764—Albrecht, L. M., Huntington Beach City, lt 11 blk 1013, $8.38.

15767—Bank, 1st Natl of S. A., Huntington Beach City, lt 5 blk 1013, $3.07.
Huntington Beach City, lt 6 blk 1013, $3.07.

15769—Boone, Ida M., Huntington Beach City, lt 15 blk 1114, $5.88.
Huntington Beach City, lt 16 blk 1114, $5.88.

15777—Maxwell, James B., Huntington Beach City, lt 16 blk 110, $4.53.
Huntington Beach City, lt 18 blk 110, $4.53.

15786—Pacific Coast Oil Co., Huntington Beach City, lt 15 blk 112, $3.19.
Huntington Beach City, lt 17 blk 112, $3.19.

15815—Pashley, Robert R., Huntington Beach City, lt 22 blk 211, $3.85.
Huntington Beach City, lt 24 blk 211, $3.85.

15826—Russell, Roy, Huntington Beach City, lt 19 blk 213, $3.85.

15835—Larson, Henry E. et al, Huntington Beach City, lt 2 blk 215, $4.53.
Huntington Beach City, lt 4 blk 215, $3.85.

15836—Lambert, W. T. et al, Huntington Beach City, lt 10 blk 215, $2.10.
Huntington Beach City, lt 12 blk 215, $2.10.

15872—Rowlatt, Ernest, Huntington Beach City, lt 15 blk 313, $3.85.
Huntington Beach City, lt 17 blk 313, $3.85.

15873—Larson, Henry E. et al, Huntington Beach City, lt 2 blk 313, $4.53.
Huntington Beach City, lt 4 blk 313, $3.85.

15878—Overholser, Ivy, Huntington Beach City, lt 15 blk 314, $18.40.

15879—Mortenson, Ena W. A., Huntington Beach City, lt 11 blk 314, $3.85.

15888—Martin, William, Huntington Beach City, lt 11 blk 316, $3.85.
Huntington Beach City, lt 13 blk 316, $3.85.
Huntington Beach City, lt 15 blk 316, $3.85.

15889—Martin, William et al, Huntington Beach City, lt 14 blk 316, $3.19.
Huntington Beach City, lt 16 blk 316, $3.19.

15890—Thompson, Margaret E., Huntington Beach City, lt 6 blk 316, $3.19.
Huntington Beach City, lt 8 blk 316, $3.19.

15916—Laughlin, C. J. et al Tr., Huntington Beach City, lt 2 blk 414, $4.53.
Huntington Beach City, lt 4 blk 414, $3.85.

15917—Young, Ruby A., Huntington Beach City, lt 21 blk 414, and Personal Property, $26.36.
Huntington Beach City, lt 23 blk 414, $3.85.

15921—Lieberman, Muriel S., Huntington Beach City, lt 2 blk 415, $4.53.
Huntington Beach City, lt 4 blk 415, $3.85.

15922—Larson, Henry E. et al, Huntington Beach City, lt 22 blk 415, $3.85.
Huntington Beach City, lt 24 blk 415, $4.66.

15946—Thompson, M. J. C. et al, Huntington Beach City, lt 22 blk 516, $3.19.
Huntington Beach City, lt 24 blk 516, $3.19.

15947—Rust, S. E., Huntington Beach City, lt 17 blk 516, $3.85.
Huntington Beach City, lt 19 blk 516, $11.13.

15975—Winters, J. E., Huntington Beach City, lt 2 blk 615, $2.43.
Huntington Beach City, lt 4 blk 615, $2.10.

15980—Tiel, L. N. et al, Huntington Beach City, lt 5 blk 616, and Personal Property, $12.25.
Huntington Beach City, lt 7 blk 616, $3.85.
Huntington Beach City, lt 11 blk 616, $3.85.

16000—Lavagnino, John F. et al, Huntington Beach City, lt 10 blk 620, $1.79.
Huntington Beach City, lt 12 blk 620, $1.78.

16053—Wiener, Marie J. et al, Huntington Beach City, Mineral Rights, $3.19.
Huntington Beach City, lt 6 blk 312, $3.85.
Huntington Beach City, lt 8 blk 312, $3.85.

16078—Bolton, O. L. et al, Huntington Beach City, SEly 67.5 ft-lt 1 blk 416, and SEly 67.5 ft-lt 3 blk 416, $4.53.

16079—Braun, George et al, Huntington Beach City, NWly 50 ft-lt 1 blk 416, and NWly 50 ft-lt 3 blk 416, $2.50.

16123—Flatt, W. T., Huntington Beach City, Wly 39½ ft-Lots 1, 3, 5 and 7 blk 609, $12.64.

16129—Ferguson, H. L., Huntington Beach City, lt 12 blk 403, $31.47.
Huntington Beach City, lt 13 blk 403, $7.22.
Huntington Beach City, S½-lt 14 blk 403, $3.85.

16156—Seeger, Nettie L., Huntington Beach City, NWly 25 ft-lts 51 and 52 blk 118, $1.84.

16161—Dinsmore, Allene A., Huntington Beach City, Und 1/200 Int in lts 51 and 52 blk 910, $1.16.

16162—Gaynor, W. W., Huntington Beach City, Und 1/200 Int in 51 and 52 blk 910, $1.16.

16164—Ehrenberg, C. F., Huntington Beach City, Und 1/200 Int in lts 51 and 52 blk 910, $1.16.

16166—Lightbody, E. G., Huntington Beach City, Und 1/200 Int in lts 51 and 52 blk 910, $1.16.

16167—Thees, Frank, Huntington Beach City, Und 1/200 Int in lts 51 and 52 blk 910, $1.16.

16168—Thomas, Clara A., Huntington Beach City, Und 1/200 Int in lts 51 and 52 blk 910, $1.16.

16169—Wahl, Edward, Huntington Beach City, Und 1/200 Int in lts 51 and 52 blk 910, $1.16.

16170—McMahan, Mollie A., Huntington Beach City, Und 1/200 Int in lts 51 and 52 blk 910, $1.16.

16171—Murphy, P. J. et al, Huntington Beach City, Und 1/200 Int in lts 51 and 52 blk 910, $1.16.

16172—Reynolds, Lillie M., Huntington Beach City, Und 1/200 Int in lts 51 and 52 blk 910, $1.16.

16173—Pellet, C. Huntington Beach City, Und 2/200 Int in lts 51 and 52 blk 910, $1.84.

16174—Lauzier, Paul, Huntington Beach City, Und 2/200 Int in lts 51 and 52 blk 910, $1.84.

16175—McAuley, H. E., Huntington Beach City, Und 2/200 Int in lts 51 and 52 blk 910, $1.84.

16176—Marsters, R. B., Huntington Beach City, Und 2/200 Int in lts 51 and 52 blk 910, $1.84.

16178—Powell, Henry J., Huntington Beach City, Und 2/200 Int in lts 51 and 52 blk 910, $1.84.

16179—Pourroy, Lucien, Huntington Beach City, Und 2/200 Int in lts 51 and 52 blk 910, $1.84.

16180—Compton, Alex, Huntington Beach City, Und 2/200 Int in lts 51 and 52 blk 910, $1.84.

16182—Blake, J. B., Huntington Beach City, Und 2

18128—Miller, Edith E., Laguna Beach City, lt 133, $147.97.
Laguna Beach City, SWly 22 ft-NWly 25 ft-SEly 48 ft-lt 140, $5.80.
18132—O'Sullivan, Anthony M., Laguna Beach City, NEly 40 ft-lts 180 and 181, $8.77.
18142—McKeen, Charles W., Brock's Resub, lt 3 blk F, $22.16.
Brocks Resub, lt 4 blk F, $12.07.
18162—Pitzel, Hedwig B., Brooks 1st Add, Lot 30 ft Facing Coast Blvd in, 30 ft SEly from NWly Cor of Brocks Resub, blk A, $280.71.
18179—Snyder, Hattie Laguna Cliffs, lt 5 blk 20, $28.54.
18192—Bordwell, J. S., Laguna Cliffs, lt 9 blk 20, and Personal Property, $69.49.
18223—Cravath, C. C., Laguna Cliffs, lt 3 blk 19, and Personal Property, $365.62.
18315—Elliott, James P., Laguna Cliffs, No. 2, lt 17 blk 21, $20.34.
Laguna Cliffs, No. 2, lt B blk 21, $5.13.
18371—Orr, Annie, Laguna Cliffs, No. 2, lt 13 blk 20, $39.52.
18394—Bank, Orange Co. Tr & Sav, Laguna Cliffs, No. 2, lt B blk 20, $10.20.
18405—Hicks, Carrie L., Laguna Cliffs, No. 2, lt 23 blk 9, $10.42.
18416—Hollister, Jane B., Laguna Cliffs, No. 2, lt 8 blk 33, $84.68.
Laguna Cliffs, No. 2, lt 9 blk 33, $21.28.
18416—Denning, Leslie B. Jr., Laguna Cliffs, No. 2, lt 5 blk 14, $35.83.
Laguna Cliffs, No. 2, lt 6 blk 14, $21.28.
Laguna Cliffs, No. 2, lt 7 blk 14, $108.59.
18428—Stowe, Fred A., Laguna Cliffs, No. 2, lt 3 blk 10, $21.50.
18438—Arscott, John, Laguna Cliffs, No. 2, lt 12 blk 20, $20.50.
Laguna Cliffs, No. 2, lt A, blk 20, $5.13.
18442—Giddings, Levi W. et al, Laguna Cliffs, No. 2, lt 7 blk 30, and Personal Property, $135.46.
Laguna Cliffs, No. 2, lt 8 blk 30, $41.03.
18473—Feltshans, Mary F., Laguna Cliffs, No. 2, lt 28 blk 16, $11.24.
18596—Smith, Florence A., Rogers Add, lt 19 blk C, $12.08.
Rogers Add, lt 21 blk C, $12.07.
18609—Elliott, J. A., Rogers Add, lt 5 blk E, $17.81.
18630—Derkum, Laura, Rogers Add, lt 31 blk B, $55.23.
18637—Bent, G. H., Rogers Add, lt 3 blk E, $8.76.
Rogers Add, lt 4 blk E, $66.65.
18702—Harwood, Jessie G., Tract No. 208, Por Adj Lot 39, Blk A, Rogers Add, blk E, $2.14.
18707—Baker, Frank A. et al, Tract No. 700, lt 4, $20.17.
18718—Wertz, Royden L., Tract No. 700, lt 19, and Personal Property, $48.00.
18721—Gibson, Vincent B., Tract No. 700, NWly 40 ft-lt 16, and Personal Property, $47.37.
18768—Dillon, Miriam, McKnight's Add, lt 3 blk W, $29.92.
18793—Dow, Peter W., McKnight's Add, lt 7 blk V, and Personal Property, $237.27.
18807—Kay, Edwina, McKnight's Add, lt 18 blk H, $13.73.
18827—Way, Jessie, McKnight's Add, lt 13 blk F, $19.85.
18843—Aiken, Sara D., McKnight's Add, lt 24 blk 1, $9.14.
18883—McGarvin, R. P., McKnight's Add, lt 16 blk I, $21.28.
18899—Myers, Rebecca, McKnight's Add, lt 15 blk S, $13.73.
18911—Reed, Edwin S., McKnight's Add, lt 14 blk S, $13.73.
18926—Eyre, Mary B., McKnight's Add, lt 24 blk I, $9.59.
18978—Bank, Orange Co. Tr & Sav, Assessor's Map No. 30, lt 11, $18.68.
Assessor's Map No. 30, lt 12, $20.34.
18982—Foote, Harriet F., Assessor's Map No. 30, lt 36, $33.40.
19004—Wickins, Geo. E., Tract No. 26, lt 9 blk 15, $3.94.
19016—McKinley, Cora M., Tract No. 26, lt 1 blk 18, $2.14.
Tract No. 26, lt 2 blk 18, $2.15.
19017—Seamans, C. G. et al, Tract No. 26, lt 10 blk 20, $2.97.
Tract No. 26, lt 17 blk 20, $2.97.
19029—Powell, M. E., Tract No. 26, lt 14 blk 9, $5.67.
19041—Beardsley, Alice, Tract No. 26, lt 61 blk 9, $3.80.
19042—Craig, Arch W., Tract No. 26, lt 49 blk 9, $3.94.
19045—Burns, C. B., Tract No. 26, lt 1 blk 11, $2.14.
Tract No. 26, lt C-C, $2.48.
19060—Cunningham, J. F., Tract No. 26, lt 6 blk 17, $6.37.
19079—McKinley, Cora M., Tract No. 26, All-(Bet Blks 16 & 18) lt A-A, $2.14.
19103—Kreider, L., Tract No. 503, lt 28, $10.42.
19119—Reed, Edward P., Tract No. 759, lt 2, $13.73.
Tract No. 759, lt 44, $7.11.
Tract No. 759, lt 45, $7.11.
19121—Leach, Fred A., Tract No. 764, lt 206, $2.97.
Tract No. 764, lt 207, $2.97.
19132—Seamans, C. G. et al, Tract No. 764, lt 276, $12.61.
Tract No. 764, lt 278, $12.61.
19135—Cody, Austin, Tract No. 759, lt 11, $13.73.
Tract No. 759, lt 12, $13.73.
Tract No. 759, lt 13, $13.73.
Tract No. 759, lt 14, $13.73.
Tract No. 759, lt 22, $13.73.
Tract No. 759, lt 23, $13.73.
Tract No. 759, lt 24, $13.73.
Tract No. 759, lt 27, $13.73.
Tract No. 759, lt 28, $13.73.
Tract No. 759, lt 29, $13.73.
Tract No. 759, lt 30, $13.73.
Tract No. 759, lt 31, $11.25.
Tract No. 759, lt 32, $11.24.
Tract No. 759, lt 33, $11.25.
Tract No. 759, lt 34, $11.24.
Tract No. 759, lt 35, $11.25.
Tract No. 759, lt 36, $11.24.
Tract No. 759, lt 39, $4.63.
Tract No. 759, lt 40, $7.11.
Tract No. 759, lt 41, $7.11.
Tract No. 759, lt 42, $7.11.
Tract No. 759, lt 43, $7.11.
Tract No. 759, lt 46, $7.11.
Tract No. 759, lt 47, $7.11.
Tract No. 759, lt 48, $7.11.
Tract No. 759, lt 49, $8.76.
Tract No. 759, lt 50, $12.08.
19136—Orange Co. Title Co., McKnight's Add, lt 7 blk W, $10.42.
McKnight's Add, lt 8 blk W, $14.55.
19155—Dobbs, Winifred, Tract No. 776, lt 21, $41.67.
19162—Wilmax, Land Co., Tract No. 776, lt 20, $46.80.
19173—Laguna Beach Lbr. Co., Tract No. 825, lt 5, $10.42.
19180—Bose, Chas. B., Irreg Lot in Lot 1 in sec 23 twp 7 r 9, Bd NEly by 3rd St, NWly by Cliff Dr, $20.26.
19186—Hartley, Hazel A. et al, 1.74 Ac in SE¼-SW¼-sec 24 twp 7 r 9, Bd S by Park Ave, Nly by Tr No. 826, $88.82.
19192—Walters, Edward E., E 50 ft-W 353.10 ft-N 100 ft-S 374.5 ft-SE¼-SW¼-sec 24 twp 7 r 9, $4.63
19195—Risher, Anna P., N 50 ft-S 274.5 ft-E 125 ft-W 278.10 ft-SE¼-SW¼-sec 24 twp 7 r 9, and Personal Property, $102.36.
19212—Field, Charlotte, Lot in NE¼-SE¼-sec 25 twp 7 r 9, Bd NEly by Lot 152 & Sly by Lot 151, Tr No. 764, $14.35.
19224—Townsend, Florence E., Tract No. 26, lt 16 blk 20, $5.67.
19231—Skidmore Bros. Corp., Tract No. 26, lt 2 blk 11, $3.94.
Tract No. 26, lt 3 blk 11, $3.94.
Tract No. 26, lt 4 blk 11, $3.94.
Tract No. 26, lt 5 blk 11, $3.94.
Tract No. 26, lt 6 blk 11, $3.94.
Tract No. 26, lt B, $4.64.
Tract No. 26, lt C, $4.64.
Tract No. 26, lt D, $4.64.
Tract No. 26, lt E, $4.64.
Tract No. 26, lt F, $4.64.
Tract No. 26, lt G, $4.64.
Tract No. 26, lt H, $4.64.
Tract No. 26, lt I, $4.64.
Tract No. 26, lt J, $4.64.
Tract No. 26, lt K, $4.64.
Tract No. 26, lt L, $4.64.
Tract No. 26, S 51.94 ft-lt M, $2.20.
Tract No. 26, lt N, $3.94.
Tract No. 26, lt O, $4.64.
Tract No. 26, lt P, $4.64.
Tract No. 26, lt Q, $4.64.
Tract No. 26, lt R, $4.64.
Tract No. 26, lt S, $4.64.
Tract No. 26, All-(Ex Nly 90 ft-Sly 120 ft) lt V, $3.94.
Tract No. 26, lt W, $3.94.
Tract No. 26, All-(Bet Blks 14 & 20, 15 & 19) lt A-A, $3.94.
Tract No. 26, W½-lt B-B, $4.64.
19235—Townsend, Minnie E., Tract No. 26, lt 11 blk 15, $2.15.
19243—Bank, Orange Co. Tr & Sav., Tract No. 26, lt A, $4.64.
19258—Bank, Orange Co. Tr. & Sav., Tract No. 503, lt 62, $5.45.
19259—Seamans, C. G. et al, Tract No. 764, lt 301, $2.15.
Tract No. 764, lt 302, $2.14.
Tract No. 764, lt 303, $2.15.
Tract No. 764, lt 304, $2.14.
Tract No. 764, lt 325, $2.15.
Tract No. 764, lt 324, $2.14.
Tract No. 764, lt 325, $2.15.
Tract No. 764, lt 326, $2.14.
Tract No. 764, lt 327, $2.15.
Tract No. 764, lt 328, $2.14.
Tract No. 764, lt 329, $2.15.
Tract No. 764, lt 330, $2.14.
19266—Harwood, Jessie G., Tract No. 764, lt 314, $5.67.
Tract No. 764, lt 315, $2.97.
Tract No. 764, lt 316, $2.97.
19269—Beeson, J. C., Tract No. 776, lt 24, $19.54.
19274—Bank, Orange Co. Tr & Sav., Ely 1.78 Ac-Lot 1 in (Ex .63 Ac) sec 23 twp 7 r 9, $76.72.
19283—Hawke, Shirley K., Arch Beach, lt 2 blk 31, $34.06.
19317—Milburne, John E., Arch Beach, lt 7 blk 14, and Personal Property, $119.39.
19324—Newland, Edward H., Arch Beach, lt 1 blk 5, $20.34.
Arch Beach, lt 2 blk 5, $17.03.
Arch Beach, lt 11 blk 5, $108.48.
Arch Beach, lt 12 blk 5, $20.34.
19347—Skidmore Bros. Corp., Arch Beach, Und ½ Int in lts 2 and 3 blk 12, $31.66.
Arch Beach, Und ½ Int in lt 6 blk 12, $14.35.
19348—Camplin, Rose et al, Arch Beach, lt 12 blk 12, $90.21.
Arch Beach, NWly 20 ft-lt 1 blk 35, $2.14.
Arch Beach, lt 2 blk 35, $8.77.
19364—Camplin, Rose, Arch Beach, NWly 65 ft-lt 11 blk 22, and Personal Property, $39.79.
19391—Jackson, Alfred C., Arch Beach Heights Add, lt 9 blk B, $13.73.
19398—Moore, N. O., Arch Beach Heights Add, lt 1 blk L, $7.11.
Arch Beach Heights Add, lt 2 blk L, $18.36.
19412—Wallace, Zulema H., Arch Beach Heights Add, lt 42 blk H, $15.71.
19420—Benson, Priscilla M., Arch Beach Heights Add, lt 5 blk E, $99.59.
Arch Beach Heights Add, lt 6 blk E, $24.75.
Arch Beach Heights Add, Nly½-lt 7 blk E, $12.61.
19472—Bemus, Hazel N., Laguna Heights, All-(Ex Ely 10 ft) lt 14 blk 2, $26.96.
Laguna Heights, lt 15 blk 2, $55.89.
19486—Monahan, C. W., Laguna Heights No. 3, lt 3 blk 38, $12.23.
Laguna Heights No. 3, lt 4 blk 38, $18.19.
19500—Merriam, Alice R., Laguna Heights No. 3, lt 1 blk 26, $20.34.
19512—Brooks, Catherine A., Laguna Heights No. 3, SEly 51 ft-blk A75, $63.98.
19515—Shaw, Frank, Laguna Heights No. 3, lt 1 blk 61, $59.33.
Laguna Heights No. 3, lt 2 blk 61, $104.07.
19519—Skidmore Bros. Corp., Laguna Heights No. 3, lt 17 blk 34, $4.64.
Laguna Heights No. 3, lt 26 blk 45, $18.31.
Laguna Heights No. 3, lt 9 blk 51, $37.93.
Laguna Heights No. 3, lt 10 blk 51, $37.93.
19530—Skidmore Bros. Corp., Laguna Terrace, lt 9 blk 70, $13.88.
Laguna Terrace, lt 11 blk 70, $7.11.
Laguna Terrace, NWly 50 ft-lts 10, 12 and 14, blk 70, $7.41.
Laguna Terrace, lt 2 blk 73, $9.14.
Laguna Terrace, lt 9 blk 73, $10.88.
Laguna Terrace, lt 11 blk 73, $10.88.
Laguna Terrace, lt 8 blk 77, $33.56.
Laguna Terrace, lt 9 blk 77, $33.57.
19539—Giddings, L. W., Loma Tr, lt 2 blk 5, $9.14.
Loma Tr, lt 3 blk 5, $9.14.
19551—Skidmore Bros. Corp., Assessor's Map No. 20, lt 1, $24.75.
Assessor's Map No. 20, lt 2, $19.54.
19559—Frank, B. W., Tract No. 36, lt 10, $90.46.
19563—Donahue, G. E., Tract No. 42, lt 10 blk 3, and Personal Property, $70.35.
19578—Bowen, Ernest L., Tract No. 91, lt 1, $8.76.
Tract No. 91, lt 2, $7.11.
Tract No. 91, lt 5, $13.73.
Tract No. 91, lt 6, $21.50.
Tract No. 91, lt 7, $13.73.
Tract No. 91, All-Calliope St Adj Lots 5 to 9, Tr No. 91, $10.42.
19584—Skidmore Bros. Corp., Tract No. 764, lt 13, $7.41.
19627—Skidmore Bros. Corp, Lot 50 x100 ft in Lot 1 in sec 23 twp 7 r 9, 50 ft Nly of Kosterlitz, Bd Wly by Road, $14.35.
Irreg Lot in Lot 1 in sec 23 twp 7 r 9, 200 ft Nly of Kosterlitz, Bd Wly by Road, $17.81.
19628—Bank, Or Co. Tr & Sav, Tract No. 672, lt 11, $12.90.
19630—Skidmore Bros. Corp., Brooks 1st. Add, Strip 126.70 ft Adj Por-Lots 5 to 8 Blk D, Tr No. 208, blk A, and Brooks 1st. Add, NEly 10.14 ft-SWly 187.31 ft-NWly 61.12 ft-blk A, $7.41.
19641—Bank, Orange Co. Tr & Sav, Laguna Cliffs, All-(Ex por in Tr No. 773) blk 1, $520.24.
Laguna Cliffs, All-(Ex SEly 40 ft) lts 2 and 3 blk 3, $883.03.
19656—De Lane, Nella, Rogers Add, lt 45 blk A, $21.28.
19683—Parry, Fred W., Rogers Add, lt 58 blk A, $5.35.

PROPERTY IN NEWPORT BEACH CITY

19696—Havel, Frank, Corona Del Mar, lt 14 blk 332, $3.89.
Corona Del Mar, lt 2 blk 542, $2.89.
19698—Harnois, Marshall, Corona Del Mar, lt 6 blk 333, $3.89.
Corona Del Mar, lt 8 blk 333, $3.89.
19722—Isabell, Audrey, Corona Del Mar, lt 18 blk 332, $3.89.
19728—Prata, Joe, Corona Del Mar, lt 2 blk 333, $4.74.
Corona Del Mar, lt 4 blk 333, $3.89.
Corona Del Mar, lt 18 blk 636, $3.03.
Corona Del Mar, lt 20 blk 636, $3.03.
19733—Miller, C. W., Corona Del Mar, lt 6 blk 334, $3.89.
19738—Lorraine, Fennel, Corona Del Mar, lt 2 blk 336, $6.45.
19751—Musser, Harry A., Corona Del Mar, lt 14 blk 429, $5.60.
19757—Jackson, H. P., Corona Del Mar, lt 16 blk 429, $2.93.
19761—Coffman, Henry Edward, Corona Del Mar, lt 1 blk 429, $3.75.
Corona Del Mar, lt 3 blk 429, $2.93.
19771—Witte, Dietrich, Corona Del Mar, lt 2 blk 431, $6.45.
Corona Del Mar, lt 4 blk 431, $5.60.
Corona Del Mar, lt 6 blk 431, $5.60.
19775—Ball, Harry H., Corona Del Mar, lt 14 blk 432, $2.93.
19777—Coe, Bess D., Corona Del Mar, lt 8 blk 432, $5.60.
Corona Del Mar, lt 10 blk 432, $5.60.
19780—Lane, Grace, Corona Del Mar, lt 9 blk 432, $2.94.
19786—Freytag, Conrad, Corona Del Mar, lt 21 blk 433, $6.45.
19799—Sims, Lester P. et al, Corona Del Mar, lt 3 blk 434, $5.60.
19802—Switzer, Mary H., Corona Del Mar, lt 20 blk 435, $5.60.
19806—Brown, Albert M., Corona Del Mar, lt 12 blk 636, $3.03.
Corona Del Mar, lt 14 blk 636, $3.03.
Corona Del Mar, lt 16 blk 636, $3.03.
19814—Randall, Eva R., Corona Del Mar, lt 8 blk 436, $5.60.
19815—Coggeshall, Sarah L., Corona Del Mar, lt 10 blk 436, $5.60.
19826—Hurst, Ralph, Corona Del Mar, lt 12 blk 439, $3.03.
19838—Van Horn, Sl. Corona Del Mar, lt 6 blk 440, $3.03.
19835—Davis, Woodward, Corona Del Mar, lt 8 blk 440, $3.03.
19847—Sims, Lester P. et al, Corona Del Mar, lt 18 blk 441, $3.03.
19850—McDaniel, Robert, Corona Del Mar, lt 19 blk 441, $3.03.
19851—McDaniel, Betty, Corona Del Mar, lt 17 blk 441, $3.03.
Corona Del Mar, lt 21 blk 441, $3.89.
19855—Simpson, Mike, Corona Del Mar, lt 20 blk 441, $3.03.
19858—Hayward, Benjamin G., Corona Del Mar, lt 1 blk 442, $3.03.
19864—Oakley, Alban L., Corona Del Mar, lt 2 blk 442, $1.71.
19900—Bush, David V., Corona Del Mar, lt 18 blk 532, $5.60.
19901—Blacklaw, Charles, Corona Del Mar, lt 9 blk 532, $2.94.
Corona Del Mar, lt 11 blk 532, $2.93.
Corona Del Mar, lt 19 blk 537, $1.71.
19906—McFadden, Mary, Corona Del Mar, lt 12 blk 532, $5.60.
19908—Jones, Claude M., Corona Del Mar, lt 1 blk 532, $3.34.
Corona Del Mar, lt 3 blk 532, $2.94.
19909—Johnson, Sylvia et al, Corona Del Mar, lt 18 blk 533, $5.60.
19926—Barragan, Frank S., Corona Del Mar, lt 20 blk 537, $1.71.
19929—Rogers, Mona G., Corona Del Mar, lt 6 blk 538, $3.03.
19935—Falcucci, R., Corona Del Mar, lt 2 blk 538, $3.89.
Corona Del Mar, lt 4 blk 538, $3.03.
19945—Cieck, B. H., Corona Del Mar, lt 19 blk 539, $3.03.
Corona Del Mar, lt 21 blk 539, $3.89.
Corona Del Mar, lt 1 blk 639, $3.89.
Corona Del Mar, lt 3 blk 639, $3.03.
19947—Sims, Lester P. et al, Corona Del Mar, lt 12 blk 539, $3.03.
Corona Del Mar, lt 16 blk 539, $3.03.
19949—Lincoln, Roy M., Corona Del Mar, lt 1 blk 540, $3.89.
Corona Del Mar, lt 3 blk 540, $3.03.
19950—Sims, Lester P. et al, Corona Del Mar, lt 13 blk 540, $1.71.
19954—Miller, Marget B., Corona Del Mar, lt 13 blk 541, $3.03.
19960—Bank, Orange Co. Tr. & Sav., Corona Del Mar, lt 15 blk 541, $3.03.
Corona Del Mar, lt 6 blk 541, $1.71.
Corona Del Mar, lt 8 blk 541, $1.71.
Corona Del Mar, lt 10 blk 541, $1.71.
19962—Platt, Clifton J., Corona Del Mar, lt 11 blk 541, $3.03.
19963—Townsend, Claude E., Corona Del Mar, lt 1 blk 542, $2.12.
Corona Del Mar, lt 3 blk 542, $1.71.
Corona Del Mar, lt 5 blk 542, $1.71.
19969—Sims, Lester P. et al, Corona Del Mar, lt 5 blk 543, $3.03.
19977—Fairfield, E. W., Corona Del Mar, lt 17 blk 543, $3.03.
Corona Del Mar, lt 19 blk 543, $3.03.
19981—Sims, Lester P. et al, Corona Del Mar, lt 14 blk 629, $5.60.
20012—Hull, A. N., Corona Del Mar, lt 12 blk 632, $5.60.
20014—Gibson, Robert J., Corona Del Mar, lt 14 blk 632, $5.60.
20021—Sims, Lester P. et al, Corona Del Mar, lt 7 blk 635, $3.03.
20027—Hoppe, E. O., Corona Del Mar, lt 6 blk 636, $3.03.
Corona Del Mar, lt 8 blk 636, $3.03.
Corona Del Mar, lt 10 blk 636, $3.03.
20040—Davis, Allen, Corona Del Mar, lt 1 blk 638, $3.89.
Corona Del Mar, lt 3 blk 638, $3.03.
Corona Del Mar, lt 5 blk 638, $3.03.
20046—Rodger, W. T., Corona Del Mar, lt 9 blk 639, $1.71.
Corona Del Mar, lt 11 blk 639, $1.71.
Corona Del Mar, lt 13 blk 639, $1.71.
Corona Del Mar, lt 15 blk 639, $1.71.
Corona Del Mar, lt 17 blk 639, $1.71.
20047—Moynes, Harry R., Corona Del Mar, lt 10 blk 639, $3.03.
20052—Bennett, Raymond S., Corona Del Mar, lt 10 blk 640, $3.03.
Corona Del Mar, lt 12 blk 640, $3.03.
20053—Ball, Grace C., Corona Del Mar, lt 20 blk 640, $3.03.
Corona Del Mar, lt 22 blk 640, $3.89.
20057—Sims, Lester P. et al, Corona Del Mar, lt 5 blk 640, $3.03.
Corona Del Mar, lt 7 blk 640, $3.03.
Corona Del Mar, lt 9 blk 640, $3.03.
20059—Sandham, R. R., Corona Del Mar, lt 14 blk 641, $3.03.
Corona Del Mar, lt 16 blk 641, $3.03
20063—Wallis, Lillian F., Corona Del Mar, lt 5 blk 642, $3.03.
20066—Wallis, William H., Corona Del Mar, lt 7 blk 642, $3.03.
20068—Johnson, Tena, Corona Del Mar, lt 8 blk 642, $3.03.
20080—McKee, J. A. et al, Corona Del Mar, lt 19 blk 643, $3.03.
20084—Young, A. J. Jr., Corona Del Mar, lt 2 blk 729, $6.45.
20100—Cornell, F. D. Co., Corona Del Mar, lt 9 blk 730, $2.94.
20101—Caslavka, Stanley M., Corona Del Mar, lt 13 blk 733, $3.03.
20102—Cox, H. Gertrude, Corona Del Mar, lt 11 blk 733, $3.03.
20104—Buckmeyer, Arthur J., Corona Del Mar, lt 8 blk 733, $3.03.
20107—Siegfried, Edward J. Jr., Corona Del Mar, lt 6 blk 733, $3.03.
20116—Bellec, Marcel, Corona Del Mar, lt 12 blk 734, $3.03.
20118—Sims, Lester P. et al, Corona Del Mar, lt 13 blk 734, $1.71.
Corona Del Mar, lt 15 blk 734, $1.71.
Corona Del Mar, lt 17 blk 734, $1.71.
Corona Del Mar, lt 19 blk 734, $1.71.
Corona Del Mar, lt 21 blk 734, $2.12.
20124—Turner, Charles C., Corona Del Mar, lt 16 blk 734, $3.03.
20126—Hooten, J. C., Corona Del Mar, lt 3 blk 734, $3.03.
Corona Del Mar, lt 5 blk 734, $3.03.
Corona Del Mar, lt 7 blk 734, $3.03.
20129—Hagedorn, Alsie M., Corona Del Mar, lt 3 blk 735, $3.03.
Corona Del Mar, lt 5 blk 735, $3.03.
20132—Schofield, Maebelle, Corona Del Mar, lt 8 blk 735, $3.03.
Corona Del Mar, lt 10 blk 735, $3.03.
20136—Stapleton, Effie A., Corona Del Mar, lt 11, blk 736, $3.03.
Corona Del Mar, lt 13 blk 736, $3.03.
20137—Taylor, Hazel, Corona Del Mar, lt 5 blk 736, $3.03.
20139—Leo, Charles, Corona Del Mar, lt 3 blk 736, $3.03.
20140—Maxwell, Kathleen, Corona Del Mar, lt 7 blk 736, $3.03.
20142—Sims, Lester P. et al, Corona Del Mar, lt 12 blk 736, $3.03.
20144—Crawford, A. Norwood, Corona Del Mar, lt 1 blk 737, $3.89.
20145—Hulme, Charles H., Corona Del Mar, lt 2 blk 737, $2.12.
Corona Del Mar, lt 4 blk 737, $1.71.
20153—Sims, Lester P. et al, Corona Del Mar, lt 22 blk 738, $3.89.
20154—Bank, First Natl. of Brea, Corona Del Mar, lt 16 blk 738, $3.03.
Corona Del Mar, lt 18 blk 738, $3.03.
20163—Sims, Lester P. et al, Corona Del Mar, lt 1 blk 740, $3.89.
Corona Del Mar, lt 3 blk 740, $3.03.
Corona Del Mar, lt 5 blk 740, $3.03.
20164—Berg, William H., Corona Del Mar, lt 9 blk 741, $1.71.
20165—Raney, Isabel R., Corona Del Mar, lt 19 blk 741, $1.71.
Corona Del Mar, lt 21 blk 741, $2.12.
20176—Rowe, Mary E., Corona Del Mar, lt 9 blk 742, $3.03.
20184—Newcomb, Otis W., Corona Del Mar, NEly ½-lt 16 blk 743, and lt 18 blk 743, $2.36.
20187—Albachten, William H., Corona Del Mar, lt 11 blk 732, and SWly ½-lt 13 blk 732, $4.39.
20189—Cohn, Harry, Corona Del Mar, lt 20 blk 540, $3.03.
Corona Del Mar, lt 15 blk 736, and SWly ½-lt 17 blk 736, $4.39.
20195—Garthe, Albert, Corona Del Mar, lt 18 blk 442, and SWly ½-lt 20 blk 442, $2.28.
20207—Smyers, Maude C., Corona Del Mar, NEly 20 ft-lt 12 blk 236, and SWly 20 ft-lt 14 blk 236, $10.03.
20208—Bank, Mer. Natl. Tr. & Sav. of L. A., Corona Del Mar, Por bet Ext Lines-Blk A37, blk B, $3.89.
Corona Del Mar, Lots 1 to 16 Inc, blk A37, $20.95.
Corona Del Mar, lt 1 blk 239, $9.01.
Corona Del Mar, lt 3 blk 239, $7.31.
Corona Del Mar, lt 5 blk 239, $7.31.
Corona Del Mar, lt 7 blk 239, $7.31.
Corona Del Mar, lt 9 blk 239, $7.31.
Corona Del Mar, lt 11, blk 239, $7.31.
Corona Del Mar, lt 13 blk 239, $7.31.
Corona Del Mar, lt 16 blk 243, $7.31.
Corona Del Mar, lt 18 blk 243, $7.31.
Corona Del Mar, lt 20 blk 243, $7.31.
Corona Del Mar, lt 22 blk 243, $7.31.
Corona Del Mar, lt 24 blk 243, $7.31.
Corona Del Mar, lt 26 blk 243, $7.31.
Corona Del Mar, lt 28 blk 243, $7.31.
Corona Del Mar, lt 30, blk 243, $7.31.
Corona Del Mar, lt 32 blk 243, $7.31.
Corona Del Mar, lt 34 blk 243, $8.15.
Corona Del Mar, lt 19 blk 242, $7.31.
Corona Del Mar, lt 21 blk 242, $7.31.
Corona Del Mar, lt 23 blk 242, $7.31.
Corona Del Mar, lt 25 blk 242, $7.31.
Corona Del Mar, lt 27 blk 242, $7.31.
Corona Del Mar, lt 29 blk 242, $7.31.
Corona Del Mar, lt 31 blk 242, $8.15.
Corona Del Mar, lt 2 blk 242, $9.01.
Corona Del Mar, lt 4 blk 242, $7.31.
Corona Del Mar, lt 6 blk 242, $7.31.
Corona Del Mar, lt 8 blk 242, $7.31.
Corona Del Mar, lt 10 blk 242, $7.31.
Corona Del Mar, lt 12 blk 242, $7.31.
Corona Del Mar, lt 14 blk 242, $7.31.
Corona Del Mar, lt 16 blk 242, $7.31.
Corona Del Mar, lt 18 blk 242, $7.31.
Corona Del Mar lt 20 blk 242, $7.31.
Corona Del Mar, lt 22 blk 240, $7.31.
Corona Del Mar, lt 24 blk 240, $7.31.
Corona Del Mar, lt 26 blk 240, $7.31.
Corona Del Mar, lt 28 blk 240, $7.31.
Corona Del Mar, lt 30 blk 240, $8.15.
Corona Del Mar, lt 1 blk 242, $9.01.
Corona Del Mar, lt 3 blk 242, $7.31.
Corona Del Mar, lt 5 blk 242, $7.31.
Corona Del Mar, lt 7 blk 242, $7.31.
Corona Del Mar, lt 11 blk 242, $7.31.
Corona Del Mar, lt 13 blk 242, $7.31.
Corona Del Mar, lt 15 blk 242, $7.31.
Corona Del Mar, lt 17 blk 239, $7.31.
Corona Del Mar, lt 19 blk 239, $7.31.
Corona Del Mar, lt 21 blk 239, $7.31.
Corona Del Mar, lt 23 blk 239, $7.31.
Corona Del Mar, lt 25 blk 239, $7.31.
Corona Del Mar, lt 27 blk 239, $7.31.
Corona Del Mar, lt 29 blk 239, $7.31.
Corona Del Mar, lt 31 blk 239, $8.15.
Corona Del Mar, lt 4 blk 239, $7.31.
Corona Del Mar, lt 10 blk 239, $7.31.
Corona Del Mar, lt 12 blk 239, $7.31.
Corona Del Mar, lt 14 blk 239, $7.31.
Corona Del Mar, lt 16 blk 239, $7.31.
Corona Del Mar, lt 18 blk 239, $7.31.
Corona Del Mar, lt 20 blk 239, $7.31.
Corona Del Mar, lt 22 blk 239, $7.31.
Corona Del Mar, lt 24 blk 239, $7.31.
Corona Del Mar, lt 26 blk 239, $7.31.
Corona Del Mar, lt 28 blk 239, $7.31.
Corona Del Mar, lt 30 blk 239, $7.31.
Corona Del Mar, lt 32 blk 239, $8.15.
Corona Del Mar, lt 1 blk 240, $9.01.
Corona Del Mar, lt 3 blk 240, $7.31.
Corona Del Mar, lt 5 blk 240, $7.31.
Corona Del Mar, lt 7 blk 240, $7.31.
Corona Del Mar, lt 11 blk 240, $7.31.
Corona Del Mar, lt 13 blk 240, $7.31.
Corona Del Mar, lt 15 blk 240, $7.31.
Corona Del Mar, lt 17 blk 240, $7.31.
Corona Del Mar, lt 19 blk 240, $7.31.
Corona Del Mar, lt 21 blk 240, $7.31.
Corona Del Mar, lt 23 blk 240, $7.31.
Corona Del Mar, lt 25 blk 240, $7.31.
Corona Del Mar, lt 27 blk 240, $7.31.
Corona Del Mar, lt 29 blk 240, $8.15.
Corona Del Mar, lt 12 blk 240, $7.31.
Corona Del Mar, lt 22 blk 240, $7.31.
Corona Del Mar, lt 2 blk 240, $7.31.
Corona Del Mar, lt 4 blk 240, $7.31.
Corona Del Mar, lt 6 blk 240, $7.31.
Corona Del Mar, lt 8 blk 240, $7.31.
Corona Del Mar, lt 10 blk 240, $7.31.
Corona Del Mar, lt 14 blk 240, $7.31.
20213—Kirsch, Elizabeth K., Corona Del Mar, lt 9 blk 238, and SWly 10 ft-lt 11 blk 238, $9.86.
20224—Garson, Martha L., Corona Del Mar, lt 1 blk 235, and SWly 10 ft-lt 3 blk 235, $13.28.
20230—Salisbury, Charles E., Corona Del Mar, NEly 10 ft-lt 6 blk 237, and lt 8 blk 237, $9.86.
20270—Bowman, Charles E. et al, Resub Corona Del Mar, lt 17 blk 132, $6.19.
20279—Bowman, William, H., Resub Corona Del Mar, lt 13 blk 133, $5.38.
Resub Corona Del Mar, lt 15 blk 133, $5.38.
20283—Woods, O. C., Resub Corona Del Mar, lt 19 blk 134, $4.97.
20293—Blacklan, Charles, Resub Corona Del Mar, Nly 20 ft-lt 19 blk 138, and Sly 20 ft-lt 21 blk 138, $5.38.
20326—Thomas, Mabel, Resub Corona Del Mar, SWly 10 ft-W½-lt 3 blk 133, $2.18.
20332—Sims, Lester P. et al, Tract No. 323, lt 1 blk F, $9.04.
20333—Sims, Lester P. et al, Tract No. 323, lt 4 blk E, $5.05.
20338—Ruggles, Herbert E., Tract No. 323, lt 6 blk I, $3.26.
Tract No. 323, lt 7 blk I, $3.27.
Tract No. 323, lt 2 blk U, $6.19.
20343—Roberts, D. H., Tract No. 323, lt 1 blk O, $9.03.
20350—Haugness, Anton, Tract No. 323, lt 4 blk U, $12.43.
20354—Dyess, I. N., Tract No. 323, lt 4 blk AA, $8.63.
20358—Tucker, Asa E., Tract No. 323, Sly ½-lt 4 blk Q, $3.34.
20360—Montgomery, E. Z., Tract No. 323, SEly 25 ft-NWly 46.95 ft-lt 2 blk R, $6.45.
20379—Quirk, W. E., Tract No. 323, Sly 40 ft-lt 1 blk D, $10.03.
20386—Moores, Wm., Tract No. 470, lt 2 blk A, $12.43.
20387—Moores, Mary H., Tract No. 470, lt 1 blk A, $19.58.
20389—Hoppe, E. O., Tract No. 470, lt 2 blk C, $10.72.
20400—Sims, Lester P. et al, Tract No. 673, lt 50 blk A, $3.03.
Tract No. 673, lt 51 blk A, $3.03.
Tract No. 673, lt 8 blk B, $2.18.
Tract No. 673, lt 49 blk B, $3.89.
20401—Platt, Clifton J., Tract No. 673, lt 47 blk B, $2.12.
20413—Hanna, C. Alberta, Tract No. 673, lt 25 blk A, $4.81.
20427—The Irvine Co. of W. Va., Tract No. 673, lt 68 blk A, $1.47.
20437—Sims, Lester P. et al, Tract No. 673, lt 49 blk A, $1.71.
20442—Busey, Salome, Tract No. 673, lt 1 blk B, $2.18.
20445—Sims, Lester P., Tract No. 673, lt 5 blk B, $2.18.
20458—Reynolds, Ralph L., Tract No. 673, lt 53 blk B, $5.94.
20464—Huber, Joseph, Guard, Tract No. 682, lt 6, $6.35.
20472—Sims, Lester P. et al, Tract No. 682, lt 22, $5.60.
20487—Leedy, Maude E., Tract No. 682, lt 66, $5.60.
20499—Sims, Lester P. et al, Tract No. 682, lt 65, $5.60.
20510—Rawlings, Oren A., Tract No. 323, lt 4 blk I, $9.17.
20518—Sims, Lester P. et al, Tract No. 323, lt 5 blk H, $10.26.
Tract No. 323, NWly 30 ft-lt 3 blk L, $3.67.
Tract No. 323, SWly ½-lt 17 blk 742, $1.86.
Tract No. 323, Sly 30 ft-lt 4 blk O, $3.91.
20526—Sims, Lester P. et al, Tract No. 470, SEly 25 ft-lt 3 blk B, $5.78.
20531—Jacobsen, L., Tract No. 673, lt 10 blk B, $2.18.
Tract No. 673, lt 11 blk B, $2.18.
20538—Sims,

nal Property, $41.48.
Osborne, Sherrill B., Balboa
, Sec 2, lt 3 blk 11, $10.26.
Platt, Clifton J., Balboa Is-
Sec 2, lt 7 blk 4, $27.78.
Oliver, George G., Balboa Is-
Sec 2, lt 22 blk 5, $10.26.
Derby, E. G., Balboa Island,
2, lt 18 blk 5, $20.95.
a Island, Sec 2, lt 8 blk 9,
a Island, Sec 2, lt 9 blk 9,
Rodenburg, Mary J., Balboa
, Sec 2, lt 17 blk 8, $17.53.
Phelps, Mary L. et al, Balboa
, Sec 2, lt 1 blk 9, $11.89.
De Augustine, Olga, Balboa
, Sec 2, lt 16 blk 11, $17.53.
Howard, Richard T., Balboa
, Sec 3, lt 19 blk 10, and
nal Property, $20.80.
Blocher, Annie F., Balboa Is-
Sec 3, lt 26 blk 12, $13.52.
Elder, Eugene, Balboa Island,
3, lt 12 blk 12, and Personal
erty, $54.79.
Hadden, Robert A., Balboa
, Sec 3, lt 26 blk 20, $17.53.
Gould, Winifred J., Balboa
, Sec 3, lt 2 blk 20, $8.63.
Gwynn, Emily C., Balboa Is-
Sec 3, lt 12 blk 13, $11.89.
Gilson, Henry C., Balboa Is-
Sec 3, lt 23 blk 21, and Per-
Property, $49.54.
Cockrell, James D., Balboa
, Sec 3, lt 16 blk 14, and
nal Property, $45.66.
a Island, Sec 3, lt 21 blk 14,
Tomkins, F. H., Balboa Is-
Sec 3, lt 2 blk 15, and Per-
Property, $33.30.
Holman, Frank C., Balboa
, Sec 3, lt 16 blk 15, $16.04.
Wallace, Glen C., Balboa Is-
Sec 3, lt 2 blk 16, $12.45.
Newberry, C. S., Balboa Is-
Sec 3, lt 23 blk 6, $20.95.
Derby, E. G., Balboa Island,
3, lt 15 blk 6, $20.95.
a Island, Sec 3, lt 24 blk 9,
Spencer, Edward B., Balboa
, Sec 3, lt 23 blk 10, $10.26.
a Island, Sec 3, lt 30 blk 14,
Lyon, H. E., Balboa Island,
3, lt 19 blk 8, $17.53.
a Island, Sec 3, lt 20 blk 8,
a Island, Sec 3, lt 21 blk 8,
a Island, Sec 3, lt 22 blk 8,
McFadden, Flora et al, Bal-
Island, Sec 3, lt 20 blk 12,
Dennison, John, Balboa Is-
Sec 3, lt 8 blk 12, $17.53.
Corson, D. M., Balboa Island,
3, lt 2 blk 13, $17.53.
McCune, Dale M. et al, Bal-
Island, Sec 3, lt 24 blk 13,
a Island, Sec 3, lt 25 blk 13,
Rodenburg, Reynold E., Bal-
Island, Sec 3, lt 28 blk 13,
Tschudin, Margrit, Balboa Is-
Sec 3, lt 30 blk 13, $20.95.

**perty hereinabove described to
ld at public auction, June 28,
See addenda to this list. Sale**

Visel, A. J., Balboa Island,
, lt 31 blk 18, $8.63.
Capital Finance Corp. of Cal.,
a Island, Sec 3, lt 26 blk 15,
a Island, Sec 3, lt 27 blk 15,
a Island, Sec 3, lt 28 blk 15,
a Island, Sec 3, lt 24 blk 17,
a Island, Sec 3, lt 25 blk 17,
a Island, Sec 3, lt 26 blk 17,
Daniels, Joseph R., Balboa
, Sec 3, lt 10 blk 15, $17.53.
Foster, Sid F., Balboa Island,
3, lt 21 blk 15, $23.16.
a Island, Sec 3, lt 22 blk 15,
Walton, Minnie A., Balboa Is-
Sec 3, lt 31 blk 16, $17.53.
a Island, Sec 3, lt 32 blk 16,
Wright, Edward T., Balboa
, Sec 3, lt 13 blk 16, $17.53.
Witthaus, Amelia, Balboa Is-
Sec 3, lt 3 blk 16, $17.53.
Gibbs, B. H., Balboa Island,
, lt 23 blk 16, $23.16.
Collins, George L., Balboa Is-
Sec 3, lt 27 blk 16, $8.63.
Cademartori, Frank, Balboa
, Sec 3, lt 29 blk 16, $17.53.
Bornholdt, Carl J. H., Balboa
, Sec 3, lt 30 blk 17, $17.53.
Whitcomb, R. B., Balboa Is-
Sec 3, lt 10 blk 17, $8.63.
Woodford, J. Howe, Balboa
, Sec 3, lt 36 blk 18, $10.26.
a Island, Sec 3, lt 23 blk 20,
Conklin, Robert L., Balboa Is-
Sec 3, lt 12 blk 19, $17.53.
O'Laverty, David, Balboa Is-
Sec 3, lt 5 blk 19, $8.63.
Woodbury, R. W., Balboa Is-
Sec 3, lt 21 blk 20, $8.63.
Visel, A. J., Balboa Island,
, lt 22 blk 20, $17.53.
Young, Martha et al, Balboa
, Sec 3, Wly 55 ft-lt 12 blk
4.14.
Bowen, W. M., Balboa Island,
, That Por bet Lot 17 Blk
Bay, lt B, $2.87.
Wallis, Angela S., Balboa Is-
Sec 4, lt 14 blk 2, $22.65.
Platt, Clinton J., Balboa Is-
Sec 4, lt 20 blk 2, $20.95.
Spencer, E. B., Balboa Island,
, lt 10 blk 12, $17.53.
Makosky, Frank C., Balboa
, Sec 4, lt 7 blk 12, $17.53.
McCune, Dale M., Balboa Is-
Sec 4, lt 9 blk 12, and Per-
Property, $26.01.
Derby, E. G., Balboa Island,
, lt 2 blk 12, $17.53.
Sleddon, Wm. T., Balboa Is-
Sec 4, lt 6 blk 13, $8.63.
Minihan, Jane, Balboa Island,
, lt 23 blk 13, $8.63.
Masonic Homes of Calif., Bal-
Island, Sec 4, lt 3 blk 14, $8.63.
Holt, Charles, Balboa Island,
, lt 15 blk 11, $36.29.
Ferguson, Henry M., Balboa
, Sec 4, lt 35 blk 13, $8.63.
a Island, Sec 4, lt 36 blk 13,
Zube, Edward R., Balboa Is-
Sec 4, lt 8 blk 13, $8.63.
a Island, Sec 4, lt 9 blk 13,
a Island, Sec 4, lt 16 blk 13,
Tucker, John D., Balboa Is-
Sec 5, lt 17 blk 5, $30.68.
Klamroth, Gertrude et al, Bal-
Island, Sec 5, lt 14 blk 1,
Personal Property, $30.76.
Bannon, Thomas C. Jr., Bal-
Island, Sec 5, E 25 ft-lots 15
16, blk 6, and Personal Prop-
$34.09.
Cunningham, F. L., Balboa
, Sec 5, Ely 30 ft-lots 1 and
k 5, $12.43.
Hesner, A. P., First Add to
ort Heights, lt 10 blk 12,
Cole, Eliza G., First Add to
ort Heights, lt 14 blk 33,
—Potter, Ensley L., First Add
ewport Heights, lt 2 blk 34,
Add to Newport Heights,
blk 34, $3.03.
McVay, Glenn B., First Add
ewport Heights, lt 11 blk 30,
Add to Newport Heights, lt
k 30, $4.74.
Tebbe, Catherine, First Add
ewport Heights, lt 12 blk 18,
Williamson, Harry H., First
to Newport Heights, lt 11 blk
1.71.
Anderson, Mary K., First Add
ewport Heights, lt 17 blk 24,
Add to Newport Heights, lt
k 24, $3.03.
Arbuckle, Mary, First Add to
ort Heights, lt 15 blk 26,
Ellis, Minnie R., First Add to
ort Heights, lt 20 blk 34,
Add to Newport Heights, lt
k 34, $3.03.
Dupree, Mary E., First Add
ewport Heights, lt 15 blk 35,
Lotspeich, Mary O., First Add
ewport Heights, lt 2 blk 13,
Deaton, Stella E. et al, Sea-
e Colony Tract, lt 3 blk A,

21800—Johnson, Arthur B., Seashore Colony Tract, lt 7 blk J, $1.71.
Seashore Colony Tract, lt 6 blk M, $1.95.
Seashore Colony Tract, lt 10 blk 4, $1.71.
Seashore Colony Tract, lt 11 blk 4, $2.69.
Seashore Colony Tract, lt 12 blk 4, $1.71.
Seashore Colony Tract, lt 13 blk 6, $1.71.
21805—Crowder, Ellen B. et al, Seashore Colony Tract, lt 3 blk C, $3.89.
21807—Meredith, Wm., Seashore Colony Tract, lt 8 blk A, $2.12.
Seashore Colony Tract, lt 6 blk 10, $1.71.
Seashore Colony Tract, lt 7 blk 10, $1.71.
Seashore Colony Tract, lt 8 blk 10, $1.71.
Seashore Colony Tract, lt 9 blk 10, $1.71.
Seashore Colony Tract, lt 10 blk 10, $1.71.
Seashore Colony Tract, lt 11 blk 10, $1.71.
Seashore Colony Tract, SEly 55 ft-lt 12 blk 10, $1.30.
Seashore Colony Tract, SEly 55 ft-lt 13 blk 10, $1.31.
Seashore Colony Tract, SEly 55 ft-lt 14 blk 10, and NEly 5 ft-SEly 55 ft-lt 15 blk 10, $1.80.
Seashore Colony Tract, SWly 30 ft-lt 9 blk 11, $1.80.
Seashore Colony Tract, lt 10 blk 11, $1.71.
Seashore Colony Tract, lt 11 blk 11, $1.71.
Seashore Colony Tract, lt 12 blk 11, and NEly 5 ft-lt 13 blk 11, $2.52.
21811—O'Donnell, J. E., Seashore Colony Tract, lt 6 blk F, $4.74.
21826—Hall, Elmer I. et al, Seashore Colony Tract, lt 7 blk F, $3.89.
21837—Collier, Frank C., Seashore Colony Tract, lt 9 blk I, $2.93.
21850—Petrowsky, M. F., Seashore Colony Tract, lt 4 blk J, $3.38.
21851—Petrowsky, M. Alice, Seashore Colony Tract, lt 5 blk J, $3.38.
21867—Warden, Grace P., Seashore Colony Tract, lt 5 blk M, $3.22.
21869—Kelsoe, Thomas P., Seashore Colony Tract, lt 9 blk M, $3.55.
21879—Cloherty, B., Seashore Colony Tract, lt 5 blk N, $3.56.
21880—Kupfer, Brookie M., Seashore Colony Tract, lt 4 blk 1, $3.03.
21889—O'Donnell, J. E., Seashore Colony Tract, lt 6 blk 7, $1.71.
Seashore Colony Tract, lt 7 blk 7, $1.71.
Seashore Colony Tract, lt 8 blk 7, $10.67.
21897—Morrell, E. D., Seashore Colony Tract, lt 4 blk 8, $3.03.
21899—Bostic, J. B., Seashore Colony Tract, lt 12 blk 8, $3.03.
21906—O'Donnell, J. E., Seashore Colony Tract, SEly 25 ft-Lots 12, 13 & 14 blk 9, and NEly 5 ft-SEly 25 ft-lt 15 blk 9, $3.03.
21923—Clark, W. G., Seashore Colony Tract, SEly ½-lt 8 blk G, $2.18.
21926—O'Donnell, J. E., Tract No. 772, lt 2 blk 3, $2.18.
21943—O'Donnell, J. E., Tract No. 772, lt 1 blk 9, $1.71.
Tract No. 772, lt 2 blk 9, $1.71.
21944—O'Donnell, J. E., Tract No. 772, lt 1 blk 11, $2.53.
21960—Stover, Leora W. et al, Tract No. 772, lt 1 blk 12, $2.18.
21961—Johnson, Arthur B., Tract No. 772, lt 26 blk 4, $1.30.
Tract No. 772, lt 6 blk 12, $1.30.
Tract No. 772, lt 7 blk 12, $1.31.
21968—Klever, George F., Tract No. 323, lt 4 blk M, $13.10.
22000—Stanfield, Harriet M., Newport Beach City, lt 16 blk 24, and Personal Property, $19.45.
22011—Myers, Harriet W., Newport Beach City, lt 29 blk 25, $10.18.
22021—McBurney, W. R. et al, Newport Beach City, lt 21 blk 25, and Personal Property, $25.58.
22039—Orange Co. Imp Assoc., Canal Section, lt 3 blk 140, $3.03.

The property hereinabove described to be sold at public auction, June 28, 1929. See addenda to this list. Sale

No. 1045.
Canal Section, Lots 1 to 4 Inc in blk 144, $14.14.
Canal Section, lt 2 blk 334, $3.89.
22070—Bailey, Majorie Jean, Newport Beach City, lt 1 blk 28, $16.36.
Newport Beach City, lt 2 blk 28, $7.81.
22075—Zipfel, A. J., Newport Beach City, lt 13 blk 28, $10.50.
22099—Brown, Grove E. et al, Newport Beach City, lt 17 blk 30, and Personal Property, $23.20.
Newport Beach City, lt 18 blk 31, $9.01.
Newport Beach City, lt 19 blk 31, $17.02.
22100—Ely, Mary J., Newport Beach City, lt 5 blk 33, $21.29.
22102—Shand, Jennie H., Newport Beach City, lt 31 blk 30, $11.73.
22114—Kelly, Edw. H., Newport Beach City, lt 27 blk 31, and Personal Property, $24.24.
22131—Perkins, A. G., Newport Beach City, lt 23 blk 35, $19.22.
22132—Ettinger, H. C., Newport Beach City, lt 6 blk 35, and Personal Property, $22.72.
22167—Estus, J. H., Newport Beach City, NWly 50 ft-Lots 16 and 17 blk 22, $63.32.
22171—Carrier, A. H. et al, Newport Beach City, Wly 75 ft-lt 12 blk 22, $7.01.
Newport Beach City, Ely 20 ft-lt 12 blk 22, and Ely 20 ft-lt 13 blk 22, $5.13.
Newport Beach City, Wly 75 ft-lt 13 blk 22, $7.82.
22177—Suckow, John K., Balboa Island, Re-Sub Sec 1, lt 1 blk 13, and Personal Property, $97.44.
Balboa Island, Re-Sub Sec 1, NWly ½-lt 2 blk 13, $18.38.
22182—Bank, 1st Natl. of Newport Beach, Canal Section, lt 4 blk 434, $3.03.
22190—Cumming, Blanche B., Canal Section, lt 3 blk 435, $6.96.
22192—Rowell, Ethel, Canal Section, lt 12 blk 139, and NEly ½-lt 13 blk 139, and Personal Property, $25.27.
22198—Orange, Co. Imp. Assn., Lake Tract, lt 8 blk 128, $5.94.
Lake Tract, lt 10 blk 128, $5.94.
Lake Tract, lt 22 blk 233, $3.89.
Lake Tract, lt 23 blk 233, $3.89.
Lake Tract, lt 24 blk 233, $4.74.
22200—Martin, L. J., Lake Tract, lt 9 blk 128, and Personal Property, $16.56.
22203—MacDonald, Wilford C., Lake Tract, lt 20 blk 129, $6.92.
22208—Tucker, A., Lake Tract, lt 5 blk 130, $2.93.
Lake Tract, lt 6 blk 130, $6.68.
22210—Welch, Harry, Lake Tract, lt 10 blk 130, $2.93.
22226—Chambers, W. A., Lake Tract, SEly 40 ft--SWly 10 ft-lt 22 blk 132, and SEly 40 ft-lt 23 blk 132, and SEly 40 ft-lt 24 blk 132, $17.53.
22231—Bodman, Joseph A., Lake Tract, lt 9 blk 132, and Personal Property, $25.62.
Lake Tract SWly 10 ft-lt 10 blk 132, $2.18.
22238—Welch, Lillian A., Lake Tract, lt 11 blk 130, $2.94.
Lake Tract, lt 12 blk 130, and All-(Ex Por to R. R. & St) lt 13 blk 130, $7.08.
22245—Morris, Edward D., River Section, lt 9 blk 45, and Personal Property, $16.89.
22257—Zirinsky, J., River Section, lt 22 blk 138, $6.11.
22275—Bogue, John L., Third Add, lt 5 blk 38, and Personal Property, $21.67.
22289—Anderson, J. E., Lancasters Add, lt 5 blk 431, $6.45.
Lancasters Add, lt 6 blk 431, $4.74.
Lancasters Add, lt 7 blk 431, $4.74.
Lancasters Add, lt 8 blk 431, and Personal Property, $13.76.
22294—Sharps, J. H., Lancasters Add, lt 24 blk 230, $4.15.
22297—Bank, Orange Co. Tr. & Sav., Lancasters Add, lt 8 blk 329, $2.93.
Lancasters Add, lt 9 blk 329, $2.12.
Lancasters Add, lt 13 blk 329, $2.12.
Lancasters Add, lt 14 blk 329, $2.12.
Lancasters Add, lt 28 blk 431, $2.12.
Lancasters Add, lt 29 blk 431, $2.12.
Lancasters Add, lt 4 blk 529, $3.34.
Lancasters Add, lt 21 blk 530, $2.12.
Lancasters Add, lt 22 blk 530, $2.12.
Lancasters Add, lt 23 blk 530, $2.12.
22298—Wallace, Lew H., Lancasters Add, lt 7 blk 230, $2.12.
22308—Looney, Augustus J., First Add to Newport Heights, lt 5 blk 13, $10.83.
22315—Williams, Margaret M., First Add, lt 6 blk 119, $11.64.
22330—Rudeen, Josephine M., First Add, NEly 50 ft-lt 12 blk 20, and NEly 50 ft-lt 13 blk 20, and Personal Property, $22.52.
22357—Doolittle, Nellie L., Newport Beach City, lt 14 blk 27, $11.57.
22393—Allen, Sarah A., Newport Beach City, lt 21 blk 34, $6.79.
22402—Ames, Lew et al, Newport Beach City, lt 4 blk 35, $10.72.
22403—Flett, Wallace, Newport Beach City, lt 20 blk 35, $6.79.
Newport Beach City, lt 21 blk 35, $6.79.
Newport Beach City, lt 22 blk 35, $6.79.
22409—Pierce, Laura D., Newport Beach City, Und ¼ Int in Lots 11, 12 and 13, blk 35, $2.93.
22412—Carlton, Frank, Canal Section, lt 9 blk 139, $3.38.
22417—Orange Co. Imp. Assn., Newport Beach City, All-(Ex R. R.) lt 20 blk 30, $5.60.
22420—Riverside, Mortgage Co., Canal Section, lt 11 blk 139, $3.38.
22432—Olsen, Hilda, c/o Mrs. E. W. Emtman, Canal Section, lt 1 blk 141, $5.60.

The property hereinabove described to be sold at public auction, June 28, 1929. See addenda to this list. Sale

No. 885.
22433—Peterson, Carl G., Canal Section lt 1 blk 142, $5.60.
Canal Section, lt 2 blk 142, $3.03.
22463—Gibson, J. F. et al, Canal Section, lt 7 blk 434, $3.03.
22472—Mandaville, S. J., Canal Section lt 1 blk 535, $3.03.
22510—Barck, John H., Lake Tract, lt 6 blk 234, $2.12.
22524—Hafner, Emma C., Lake Tract, lt 6 blk 235, $3.89.
22539—Beck, Jessie, Lake Tract, lt 16 blk 129, $5.94.
22541—Brummer, E. B., Lake Tract, lt 17 blk 129, $5.94.
22544—Grinnell, Jas. W., Lake Tract, lt 19 blk 129, $5.94.
22549—Williams, Herbert L., Lake Tract, lt 4 blk 131, $2.04.
Lake Tract, lt 5 blk 131, $2.28.
22552—Pando, Madaline, Lake Tract, lt 13 blk 132, $5.08.
22576—Fitzpatrick, A. H., Section "A," lt 12 blk 225, and Personal Property, $13.50.
22584—Mardesich, Jack, Section "A," lt 4 blk 219, $5.70.
Section "A," lt 5 blk 219, $2.86.
22592—Johnston, Edith, Section "A," lt 6 blk 220, and Personal Property, $29.00.
22631—McKain, Annie A., Balboa Tract, lt 11 blk 3, $28.60.
22691—Benedict, Walter, East Newport, lt 20 blk 5, $24.36.
East Newport, lt 21 blk 5, $24.36.
22744—Harriman, Dea et al, Lancasters Add, lt 10 blk 431, $2.12.
Lancasters Add, lt 11 blk 431, $2.12.
22747—Harding, F. W., Lancasters Add, lt 27 blk 225, $3.89.
Lancasters Add, lt 1 blk 328, $7.31.
Lancasters Add, lt 2 blk 328, $6.45.
Lancasters Add, lt 3 blk 328, $6.45.
Lancasters Add, lt 4 blk 328, $6.45.
Lancasters Add, lt 5 blk 328, $6.45.
22750—Mattson, John H., Lancasters Add, lt 28 blk 225, $4.74.
22751—Kilson, G. E., Lancasters Add, E 20 ft-lt 3 blk 230, and lt 4 blk 230, $2.85.
22758—Bachman, C. A., Newport Bay Tract, lt 4 blk 1, $15.14.
22763, Walker, Jos., Newport Bay Tract, lt 12 blk 3, $13.52.
22776—Hamon, Ammiee, Newport Bay Tract Sub of Blk "C", lt 87, $3.89.
22781—Lockwood, George O., Section "A," lt 12 blk 223, $4.16.
22797—Shafer, Bessie B., Sub of Blk 227 Section "A," lt 11, $3.10.
Sub of Blk 227 Section "A," lt 12, $3.99.
22803—Orange Co. Imp. Assn., Ocean Front Tr., lt 2 blk 49, $5.60.
22808—Hearn A., Ocean Front Tr., lt 2 blk 48, $2.94.
22823—Hovey, F. B., Ocean Front Tr., lt 6 blk 56, $6.45.
22825—Judy, Elizabeth, Ocean Front Tr., lt 2 blk 60, $5.60.
22826—Gibbons, Mary A., Ocean Front Tr., lt 3 blk 59, $5.60.
22828—Beck, S., Ocean Front Tr., lt 5 blk 56, $2.94.
22855—Heaney, Sadie E., River Section, lt 11 blk 37, $6.45.
River Section, lt 12 blk 37, $6.45.
22863—Logsden, Edward A., River Section, lt 21 blk 39, $5.94.
22876—Goodrich, W. H., River Section, lt 9 blk 40, $4.74.
22886—McDowell, Afue, River Section, lt 14 blk 43, $5.60.
22891—Warner, Mrs. F. E., River Section, lt 21 blk 44, $4.74.
22905—Haley, Manning et al, River Section, lt 24 blk 44, $6.45.
22924—Henry, Francis W., River Section, lt 12 blk 51, $3.34.
22926—Holt, Meta, River Section, lt 11 blk 50, $2.94.
River Section, lt 12 blk 50, $3.34.
22952—Howland, J. B., River Section, Nly 20 ft-lt 3 blk 159, $3.03.
22972—Sloan, John G., Section B, lt 19 blk 16, $6.19.
22977—West, Emma E., Section B, lt 12 blk 16, $8.22.
22979—Miller, M. A., Section B, lt 22 blk 16, $6.20.
22983—Russill, Louis P., Section B, lt 18 blk 17, $12.43.
Section B, lt 19 blk 17, $12.43.
22991—Bachman, C. A., Section B, lt 9 blk 15, $8.63.
22992—Pagliuso, Frank A., Section B, lt 19 blk 15, $7.40.
Section B, lt 20 blk 15, $7.41.
23017—Grinnell, Jas. W., Third Add, lt 6 blk 42, $7.31

The property hereinabove described to be sold at public auction, June 28, 1929. See addenda to this list. Sale

No. 927.
23019—Friedman, Gettle, Third Add lt 6 blk 44, $7.31.
23022—Cooper, L. Y., Third Add, lt 6 blk 43, $7.31.
23030—Lindsley, Grant B. et al, Third Add, lt 4 blk 43, $3.34.
23056—Hollister, Dwight, Tract No. 234, lt 12 blk 12, $21.79.
23072—Park, R. N., Tract No. 518, lt 9 blk A, $8.63.
23083—Selten, Rose, Tract No. 518, lt 31 blk C, $7.31.
23100—Peterson, H. H., Tract No. 518, lt 16 blk I, $8.63.
Tract No. 518, lt 17 blk I, $8.63.
23105—Fowler, George J., Tract No. 518, lt 17 blk J, $20.83.
23108—Meyers, Herman E., Tract No. 518, lt 30 blk K, $15.82.
23129—Murphy, C. Temple, Tract No. 756, lt 34, $82.34.
23144—Monteith Vera, Lot 92.50x 160.77 ft in Lot 3, Bd W by Road, sec 28 twp 6 r 10, $11.07.
23146—Schoenwald, Bessie, Lot 50x 241.53 ft in Lot 3 in sec 28 twp 6 r 10, 550 ft N-Hudson, Bd E by Villa Way Ext, $4.56.
23149—Golden State Holding Company, Tide Land Location No. 267, Lots 1 & 2 in sec 34 twp 6 r 10, $99.03.
23166—Bailey, Marjorie Jean, Section "A," lt 13 blk 223, $4.73.
23194—Morton, Robert L., Section B, lt 22 blk 18, $14.66.
23196—Standlee, D. M., Section B, lt 18 blk 18, $16.04.
23206—McKee, Edward S., Section B, lt 7 blk 109, and Personal Property, $84.19.
23209—Kupfer, Brookie M. et al Section B, All-(Inc Strip bet same & Harbor Line) lt 4 blk 109, $46.52. Section B, All-(Inc Strip bet same & Harbor Line) lt 5 blk 109, $46.52. Section B, All-(Inc Strip bet same & Harbor Line) lt 6 blk 109, and Personal Property, $53.05.,
23244—Talbot, J. T., Tract No. 234, lt 13 blk 11, $20.68.
23259—Shafer, E. Esterly, Tract No. 234, lt 14 blk 12, and Personal Property, $27.84.
23289—Tripp, Verne A., Tract No. 234, lt 12 blk 10, $22.87.
23346—Harris, Grace V., East Newport, lt 3 blk 8, $21.40.
East Newport, lt 4 blk 8, $20.35.
East Newport, lt 5 blk 8, $15.14.
East Newport, lt 25 blk 8, $13.11.
East Newport, lt 26 blk 8, $14.99.
23359—Walters, Ada C., East Newport, lt 24 blk 7, $25.73.
23372—Defani, Leonard J., East Newport, lt 25 blk 5, and Personal Property, $37.20.
23382—McKay, William, East Newport, lt 17 blk 4, $31.33.
East Newport, lt 18 blk 4, $13.91.
23405—Clary, A. E., East Newport, lt 15 blk 3, $23.93.
East Newport, lt 16 blk 3, $12.78.
23441—Crowder, Ellen B., East Newport, S 10 ft-(Inc por-alley adj) lt 12 blk 3, $8.50.
East Newport, All-(Inc por-alley adj) lt 13 blk 3, and Personal Property, $47.08.
East Newport, All-(Inc por-alley adj) lt 14 blk 3, $31.17.
23442—Harper, Bertha L., East Newport, Wly 10 ft-lt 1 blk 1, $9.01.
East Newport, lt 2 blk 1, $39.02.
23451—Titus, Maude A., Newport Bay Tract, lt 1 blk 1, $35.16.
23462—Osborne, H. Z., Newport Bay Tract, lt 1 blk 3, $23.61.
23468—Jackson, Walter G., Newport Bay Tract, lt 12 blk 3, $22.63.
23495—Higbey, G. Willis, East Newport Block "A," lt 17, $19.94.
23502—Welch, Lillian A., East Newport Block "A," lt 23, $29.06.
23505—Wilder, Jarvis R., East Newport Block "A," lt 32, $22.79.
23523—Jacobsen, I., Lake Tract, lt 4 blk 233, and Personal Property, $131.86.
Lake Tract, lt 5 blk 233, $3.89.
23534—Miller, Harry R., Section B, lt 18 blk 16, $18.22.
23556—Riggs, Harry E., Balboa Tract, lt 4 blk 3, and Personal Property, $55.70.
23561—Unkefer, Otis L., Balboa Tract, lt 2 blk 4, and Personal Property, $53.79.
23565—Upright, John N., Balboa Tract, lt 5 blk 4, $16.44.
23572—Butler, C. O. & S. W., Balboa Tract, lt 1 blk 6, $28.08.
Balboa Tract, lt 2 blk 6, $15.87.
Balboa Tract, lt 9 blk 6, $30.85.
23593—Bennett, W. W., Balboa Tract, lt 25 blk 14, $24.82.
23605—Travilla, Mrs. L., Balboa Tract, NEly 30 ft-Lots 9, 10 and 11, blk 12, $74.88.
23610—Harding, F. W., Balboa Tract, lt 5 blk 2, $51.13.
Balboa Tract, lt 6 blk 2, $40.38.
Balboa Tract, lt 7 blk 2, $38.85.
Balboa Tract, lt 8 blk 2, $52.31.
Balboa Tract, lt 5 blk 5, $27.78.
Balboa Tract, lt 6 blk 5, $54.52.
Balboa Tract, lt 7 blk 5, $38.00.
Balboa Tract, Nly 60 ft-lt 1 blk 11, and Wly 15 ft-Nly 60 ft-lt 2 blk 11, and Personal Property, $236.16.
23621—Vanderlip, Frank, Balboa Bayside Tract, lt 19 blk 2, and Personal Property, $46.27.
23649—Elkins, Williams, Balboa Bayside Tract, lt 8 blk 3, and Personal Property, $59.76.
23654—Baffa, Thomas, Balboa Bayside Tract, S 30 ft-E 1 ft-lt 11 blk 3, $2.18.
23655—Plummer, Anthony K., Balboa Bayside Tract, lt 14 blk 2, $34.59.
Balboa Bayside Tract, lt 15 blk 2, $28.60.
Balboa Bayside Tract, lt 16 blk 2, $27.78.
Balboa Bayside Tract, All-(Inc por-Sts adj) lt 17 blk 2, and Personal Property, $124.68.
Balboa Bayside Tract, lt 18 blk 2, $38.50.
23677—Epperly, W. E., East Newport, lt 21 blk 3, $25.21.
23669—Lugo, John R., Canal Section, lt 3 blk 142, $1.71.
Canal Section, lt 5 blk 142, $1.71.
Canal Section, lt 6 blk 142, $1.71.
Canal Section, lt 7 blk 142, $2.12.
Canal Section, lt 8 blk 142, $2.12.
Canal Section, lt 9 blk 142, $1.71.
Canal Section, lt 10 blk 142, $1.71.
Canal Section, lt 11 blk 142, $1.71.
Canal Section, lt 12 blk 142, $1.71.
Canal Section, lt 13 blk 142, $1.71.
Canal Section, lt 14 blk 142, $3.75.
23670—Epperly, Ed. East Newport, lt 20 blk 3, and Personal Property, $28.05.
23703—Beatty, Flora, East Newport Block "A," lt 134, $17.99.
23739—Ricker, J. A., East Newport Block "A," lt 110, and Nly 5 ft-lt 111, $25.72.
23744—Brown, Walter W., East Newport Block "A," All-(Inc bet same & bulkhead line) lt 158, and Personal Property, $88.98.
23747—Bank, 1st Natl. of Newport, First Add to Newport Heights, lt 13 blk 33, $3.89.
23755—Preston, Ida B. Est. et al, Newport Bay Tract Sub of Blk C, lt 24, $21.17.
23759—Crandall, Lena B., Newport Bay Tract Sub of Blk C, lt 18, $23.28.
23770—Gay, I. F., Newport Bay Tract Sub of Blk C, lt 47, $20.68.
23807—Lugo, John R., Balboa Tr, lt 8 blk 7, $17.59.
Balboa Tr, lt 9 blk 7, $17.58.
23808—Gay, I. F., Balboa Tr, lt 6 blk 1, $15.71.
23816—Swales, Thyra M., Tract No. 518, lt 5 blk J, and Personal Property, $106.55.
23819—Carpenter, Charles B., Tract No. 518, lt 26 blk J, $58.18.
Tract No. 518, lt 27 blk J, $10.26.
Tract No. 518, lt 28 blk J, $12.71.
23821—Tower, O. I., Tract No. 518, lt 29 blk K, and Personal Property, $41.91.
23832—Fowler, George J., Tract No. 518, lt 31 blk K, $27.67.
Tract No. 518, lt 17 blk L, $29.79.
23833—King, Horace B., Tract No. 518, lt 5 blk H, and Personal Property, $53.99.
23834—Blankenhorn Realty Co., Tract No. 518, lt 3 blk H, $28.08.
23881—Harding, F. W., Balboa Tr, East Side Add, lt 15 blk 26, $39.87. Balboa Tr, East Side Add, NWly 30 ft-SEly 180 ft-lt U, $2.18.
23911—Hoffman, C. E., Balboa Tr, East Side Add, lt 10 blk 21, and Personal Property, $225.87.
Balboa Bay Front Tr, lt 10 blk M, $2.18.
23924—Bank, 1st Tr & Sav of Pasadena, Tract No. 518, lt 5 blk A, $7.01.
23931—Reed, John O., Balboa Tr, East Side Add, lt 1 blk 17, and Personal Property, $115.63.
Balboa Tr, East Side Add, lt 2 blk 17, $68.70.
Balboa Bay Front Tr, lt 1 blk K, $2.18.
Balboa Bay Front Tr, lt 2 blk K, $2.18.
23932—Smith, Florence C., Balboa Tr, East Side Add, lt 8 blk 17, $51.12.
Balboa Tr, East Side Add, lt 9 blk 17, $33.05.
Balboa Bay Front Tr, lt 8 blk K, $1.30.
Balboa Bay Front Tr, lt 9 blk K, $1.31.
23943—Storey, Edna R., Balboa Tr, East Side Add, lt 13 blk 16, $56.74
23954—Stevens, Addie E. et al, 2.27 Ac in Lots 6 & 7 in sec 28 twp 6 r 10, Bd W by Central Ave, $77.88.

The property hereinabove described to be sold at public auction, June 28, 1929. See addenda to this list. Sale

No. 915.
2.27 Ac in Lots 6 & 7 in sec 28 twp 6 r 10, Bd W by Central Ave, $77.88.

The property hereinabove described to be sold at public auction, June 28, 1929. See addenda to this list. Sale

No. 917.
.86 Ac in Lot 6 in sec 28 twp 6 r 10, $18.03.
1.43 Ac in Lot 2 in sec 33 twp 6 r 10, $24.86.
23960—Waldron, Gertrude A., Balboa Island, Sec 5, lt 11 blk 3, $21.89.
23993—Weis, Urban F., Tract No. 323, lt 1 blk T, $7.01.
24042—Walsh, William, Corona Del Mar, lt 20 blk 736, $3.03.
24043—Easley, Dana H., Tract No. 323, lt 1 blk I, $7.01.
24047—Thompson, H. R., Balboa Island, Sec 3, lt 28 blk 16, $17.53.

PROPERTY IN ORANGE CITY

24160—Carlson, Carl M., C. Z. Culver Home Tr, E 92 ft-lt 60, and Personal Property, $64.19.
24185—Phillips, L. V., Chapman Tract, Lot 49x80 ft in lt 3 blk G, Bd S by Tr. No. 718, E by Tr. No. 749, $18.67.
24208—Bullard, W. C., Davis Tr, lt 15 blk B, $21.66.
24266—Cavett, Roy, Kogler & Geigers Add, W 40 ft-E 212 ft-N 122 ft-lt 6 blk B, $15.63.
24297—Phillips, L. V., Stinsons Resub, All-(Ex W 30 ft & E 134.25 ft) lt A, $72.22.
24308—Shadel, Leon C. et al, T. M. Shadels Add, E 32 ft-lts 1, 2 & 3, $16.20.
24312—Shadel, Leon C. et al, T. M. Shadels 2nd Add, lt 13, $18.69.
T. M. Shadels 2nd Add, lt 14, $43.49.
T. M. Shadels 2nd Add, lt 15, $13.73.
24361—Buhrman, G. L., Welch & Harrods Resub, E 54 ft-lts 1 and 2, blk D, and Personal Property, $43.63.
24402—Ehlen, Henry O., Tract No. 515, lt 11, and Personal Property, $241.27.
24419—Phillips, L. V., Tract No. 571, lt 20, $10.01.
Tract No. 571, lt 21, $10.01.
24426—Sutherland, Mae, Tract No. 621, lt 20, and Personal Property, $80.59.
Tract No. 621, lt 22, $8.27.
24427—Muench, Harold F., Tract No. 621, lt 13, $33.22.
24474—Phillips, L. V., Tract No. 749, lt 14, $1.99.
Tract No. 749, lt 17, $3.94.
24475—Harris, A. A., Tract No. 749, lt 7, and Personal Property, $36.50.
24485—Lutes, Luvina J., Cauldwell & Witherbees Add, lt 21 blk B, and Personal Property, $37.27.
24505—Coltrane, Lucy M., Mrs. P. F. Hollisters Sub, lt 17, $11.91.
24519—Martinez, Ricardo, Geo. H. Pirie Home Tr, lt 1 blk A, $16.20.
24526—Blakesley, Linnie B., Geo. H. Pirie Home Tr, lt 3 blk A, and Personal Property, $32.07.
24527—Alcantar, Lazaro, Geo. A. Pirie Home Tr, lt 22 blk A, $9.26.
24536—Shadel, Leon C., T. M. Shadels 3rd Add, lt 27, $27.11.
24543—Brusca, Joe, Spotts Villa Tr, S 40.25 ft-N 80.25 ft-W½-lt 6 blk B, and Personal Property, $44.53.
24631—Pyle, John W., Mrs. P. F. Hollisters Sub, N 44 ft-W½-lt 19, $23.88.
24661—Kilgore, Walter S., Spotts Villa Tract, lt 7 blk A, $22.48.
24676—Wilson, C. L. Jr., Tract No. 515, lt 15, $33.16.
24683—Showalter, Frank A., Tract No. 609, lt 10, and Personal Property, $80.30.
24703—Shell, B. W., Gardners Add, lt 8, $12.81.
24713—Le Beuf, Helen J., Phelps Tract, lt 4 blk 2, $12.90.

28784—Mitchell, Luella, Tract No. 793, lt 28 blk 13, $1.92.
28839—Trippel, Mabel, Tract No. 851, lt 4 blk 6, $5.50.
28845—Belda, Anna M., Tract No. 779, lt 8 blk 4, $2.42.
28888—Kelly, Leta E., Tract No. 779, lt 2 blk 8, $20.56.
28904—Dinn, James R., Tract No. 779, lt 22 blk 10, $1.93.
28932—Bank, Mer. Natl. Tr. & Sav. of L. A., Tract No. 853, lt 45, $2.49.
Tract No. 853, lt 50, $2.49.
Tract No. 853, lt 62, $2.49.
Tract No. 853, lt 85, $2.49.
Tract No. 853, lt 89, $2.49.
28956—Martin, Maud E., Tract No. 779, lt 2 blk 14, $3.48.
28962—Turner, E. C., Tract No. 779, lt 19 blk 15, $3.48.
28997—Bank, Mer. Natl. Tr. & Sav. of L. A., Tract No. 779, lt 47 blk 21, $1.93.
29005—Ott, L. A., Tract No. 779, lt 40 blk 21, $3.48.
29006—Bank, Mer. Natl. Tr. & Sav. of L. A., Tract No. 851, lt 5 blk 3, $7.12.
Tract No. 851, lt 10 blk 4, $2.70.
Tract No. 851, lt 18 blk 7, $3.48.
Tract No. 851, lt 7 blk 13, $3.48.
Tract No. 851, lt 10 blk 13,$3.48.
Tract No. 851, lt 17 blk 14, $1.93.
Tract No. 851, lt 11 blk 15, $3.48.
Tract No. 851, lt 15 blk 15, $3.48.
29071—Stearns, G. W., Tract No. 779, lt 16 blk 12, $45.05.
29076—Simmens, Albert, Tract No. 779, lt 9 blk 4, $22.05.
29100—United Land Co. Corp., Tract No. 785, lt 1 blk 12, $11.99.
Tract No. 785, lt 2 blk 12, $8.16.
29109—Bank, Mer. Natl. Tr. & Sav. of L. A., Tract No. 795, lt 49 blk 2, $3.48.
Tract No. 795, lt 2 blk 4, $42.23.
Tract No. 795, lt 34 blk 4, $3.48.
Tract No. 795, lt 10 blk 8, $3.48.
Tract No. 795, lt 45 blk 8, $3.48.
29153—Vanderwal, Kate, Tract No. 784, lt 1 blk 2, $4.13.
29157—Harrington, Hubert J., Tract No. 784, lt 15 blk 2, $2.41.
29160—Rucker, Stella G., Tract No. 784, lt 45 blk 3, $11.99.
29217—Elliott, Mary E., Tract No. 820, lt 31 blk 5, $5.09.
29242—Baker, Grace Gardiner, Tract No. 821, SEly ½-lt 25 blk 1, $1.68.
29247—Warburton, Christine, Tract No. 822, lt 48 blk 2, $3.48.
29260—Brome, Laura et al, Tract No. 822, lt 32 blk 3, $5.09.
29261—Ehlert, W. G., Tract No. 822, lt 11 blk 4, $1.92.
29263—Schrader, Lily B., Tract No. 822, lt 25 blk 4, $3.48.
29276—Bank, Mer. Natl. Tr. & Sav. of L. A., Tract No. 820, lt 5 blk 1, $2.22.
Tract No. 820, lt 6 blk 1, $2.22.
Tract No. 820, lt 7 blk 1, $2.22.
Tract No. 820, lt 20 blk 2, $1.93.
Tract No. 820, lt 26 blk 2, $5.09.
Tract No. 820, lt 10 blk 5, $3.48.
29278—Bank, Mer. Natl. Tr. & Sav. of L. A., Tract No. 821, lt 48 blk 1, $1.45.
Tract No. 821, lt 4 blk 3, $2.49.
Tract No. 821, lt 16 blk 4, $12.53.
Tract No. 821, lt 17 blk 4, $11.53.
Tract No. 821, lt 38 blk 4, $3.48.
29280—McCulloch, Frank C., Tract No. 820, lt 32 blk 2, $22.62.
29285—Bank, Mer. Natl. Tr. & Sav. of L. A., Tract No. 822, lt 12 blk 3, $3.89.
Tract No. 822, lt 6 blk 4, $1.92.
Tract No. 822, lt 48 blk 4, $1.93.
Tract No. 822, lt 52 blk 4, $1.93.
Tract No. 822, lt 31 blk 7, $3.48.
Tract No. 822, lt 3 blk 8, $3.48.
Tract No. 822, lt 35 blk 8, $1.93.
Tract No. 822, lt 18 blk 9, $4.51.
Tract No. 822, lt 21 blk 9, $1.92.
Tract No. 822, lt 11 blk 10, $4.51.
Tract No. 822, lt 12 blk 10, $3.89.
Tract No. 822, lt 22 blk 10, $4.33.
Tract No. 822, lt 13 blk 11, $3.48.
Tract No. 822, lt 27 blk 11 $3.48.
Tract No. 822, lt 31 blk 11, $1.92.
Tract No. 822, lt 11 blk 12, $3.48.
Tract No. 822, lt 28 blk 12, $2.89.
Tract No. 822, lt 8 blk 13, $3.89.
Tract No. 822, lt 18 blk 14, $4.51.
Tract No. 822, lt 30 blk 14, $3.89.
Tract No. 822, lt 32 blk 14, $3.89.
Tract No. 822, lt 4 blk 15, $1.92.
Tract No. 822, lt 5 blk 15, $1.92.
Tract No. 822, lt 21 blk 15, $3.48.
Tract No. 822, lt 31 blk 16, $1.93.
Tract No. 822, lt 10 blk 17, $2.70.
Tract No. 822, lt 11 blk 17, $2.89.
29295—Bank, Mer. Natl. Tr. & Sav. of L. A., Tract No. 852, lt 29 blk 2, $3.48.
Tract No. 852, lt 4 blk 3, $2.89.
Tract No. 852, lt 47 blk 3, $2.03.
Tract No. 852, lt 48 blk 3, $1.92.
Tract No. 852, lt 50 blk 3, $3.48.
Tract No. 852, lt 1 blk 4, $5.50.
Tract No. 852, lt 27 blk 5, $1.92.
Tract No. 852, lt 28 blk 5, $1.93.
Tract No. 852, lt 33 blk 5, $1.92.
Tract No. 852, lt 38 blk 5, $3.48.
Tract No. 852, lt 40 blk 5, $3.48.
Tract No. 852, lt 5 blk 6, $3.89.
Tract No. 852, lt 6 blk 6, $2.12.
Tract No. 852, lt 39 blk 6, $1.92.
Tract No. 852, lt 40 blk 6, $3.48.
Tract No. 852, lt 39 blk 7, $3.48.
Tract No. 852, lt 46 blk 7, $1.92.
Tract No. 852, lt 58 blk 7, $1.92.
Tract No. 852, lt 24 blk 14, $4.51.
Tract No. 852, lt 15 blk 17, $7.49.
Tract No. 852, lt 5 blk 18, $4.10.
Tract No. 852, lt 19 blk 18, $3.48.
Tract No. 852, lt 26 blk 18, $5.50.
Tract No. 852, lt 5 blk 19, $2.89.
Tract No. 852, lt 14 blk 19, $3.48.
Tract No. 852, lt 23 blk 19, $2.12.
29303—Bank, Mer. Natl. Tr. & Sav. of L. A., Tract No. 823, lt 38, $7.49.
29308—Hellman, Irving H., Tract No. 822, lt 19 blk 13, $3.89.
29309—Flint, Helena et al, Tract No. 822, lt 9 blk 13, $3.89.
Tract No. 822, lt 10 blk 13, $3.89.
29321—Hanson, Ole, Jr., Tract No. 784, lt 26 blk 3, $181.78.
29324—Bank, Mer. Natl. Tr. & Sav. of L. A., Tract No. 779, lt 25 blk 3, $4.51.
Tract No. 779, lt 31 blk 3, $4.51.
Tract No. 779, lt 36 blk 3, $4.51.
Tract No. 779, lt 13 blk 4, $2.42.
Tract No. 779, lt 9 blk 5, $6.50.
Tract No. 779, lt 35 blk 5, $12.53.
Tract No. 779, lt 40 blk 5, $8.52.
Tract No. 779, lt 3 blk 6, $19.66.
Tract No. 779, lt 17 blk 6, $8.52.
Tract No. 779, lt 28 blk 6, $14.52.
Tract No. 779, lt 2 blk 7, $14.87.
Tract No. 779, lt 12 blk 7, $3.36.
Tract No. 779, lt 12 blk 8, $4.51.
Tract No. 779, lt 16 blk 8, $2.42.
Tract No. 779, lt 19 blk 8, $4.51.
Tract No. 779, lt 26 blk 10, $5.09.
Tract No. 779, lt 1 blk 11, $8.52.
Tract No. 779, lt 2 blk 11, $6.50.
Tract No. 779, lt 3 blk 11, $3.37.
Tract No. 779, lt 2 blk 12, $2.48.
Tract No. 779, lt 1 blk 13, $2.70.
Tract No. 779, lt 8 blk 14, $3.48.
Tract No. 779, lt 33 blk 14, $3.48.
Tract No. 779, lt 3 blk 15, $3.48.
Tract No. 779, lt 35 blk 15, $3.48.
Tract No. 779, lt 50 blk 15, $3.48.
Tract No. 779, lt 11 blk 16, $1.92.
Tract No. 779, lt 12 blk 16, $1.92.
Tract No. 779, lt 13 blk 16, $1.92.
Tract No. 779, lt 37 blk 16, $5.10.
Tract No. 779, lt 4 blk 17, $2.70.
Tract No. 779, lt 5 blk 17, $2.69.
Tract No. 779, lt 40 blk 17, $1.93.
Tract No. 779, lt 54 blk 17, $1.92.
Tract No. 779, lt 1 blk 18, $2.70.
Tract No. 779, lt 28 blk 18, $1.92.
Tract No. 779, lt 53 blk 18, $1.93.
Tract No. 779, lt 55 blk 18, $1.92.
Tract No. 779, lt 67 blk 18, $1.93.
Tract No. 779, lt 4 blk 19, $3.48.
Tract No. 779, lt 13 blk 19, $1.92.
Tract No. 779, lt 14 blk 19, $3.48.
Tract No. 779, lt 18 blk 19, $5.10.
Tract No. 779, lt 21 blk 19, $3.48.
Tract No. 779, lt 22 blk 19, $3.48.
Tract No. 779, lt 25 blk 19, $3.48.
Tract No. 779, lt 35 blk 19, $1.92.
Tract No. 779, lt 9 blk 20, $3.48.
Tract No. 779, lt 8 blk 21, $1.93.
Tract No. 779, lt 13 blk 22, $3.48.
Tract No. 779, lt 6 blk 23, $1.93.
Tract No. 779, lt 15 blk 25, $3.48.
Tract No. 779, lt 4 blk 26, $2.22.
Tract No. 779, lt 3 blk 28, $5.10.
Tract No. 779, lt 10 blk 28, $2.22.

PROPERTY IN TUSTIN CITY

29350—King, D. E., Tustin City, lt 9 blk A, $20.92.
Tustin City, lt 10 blk A, and Personal Property, $150.18.
29363 — Church, 1st Presbyterian, Tustin City, lt 3 blk 15, $32.60.
29376—Morris, Charles E., Tustin City, lt 1 blk B, $33.67.
Tustin City, lt 2 blk B, $7.93.
Tustin City, lt 3 blk B, $7.94.
29377—Scheffer, John W., Tustin City, lt 4 blk B, $7.93.
29433—Suddaby, W. S., Tustin City, E 79 ft-W237 ft-N 250 ft-blk C, $64.28.
Tustin City, E 39 ft-W 158 ft-N 250 ft-blk C, $13.25.
29471—Gordon, Mary H., Bundys Add, N½-lt 19 blk A, $6.05.
Bundys Add, S½-lt 21 blk A, $6.05.
29487—Lothy, Jessie S., Stafford & Tustin Tract, W 59.5 ft-E 295.1 ft-N 227.8 ft-lt 11, $42.02.
29564—Hubbard, Ernest C., Tract No. 3, W 40-ft its 7 and 8 and N 25 ft-W 40 ft-lt 9 blk A, $9.00.
29536—Taylor, Harold R., Tract No. 334, lt 14, and Personal Property, $110.18.
Tract No. 334, lt 15, $18.31.
29556—Harwell, M. B., Tract No. 338, lt 9 blk C, $7.40.
29561—Hannaford, H. H., Tract No. 338, lt 3 blk B, $46.16.
29563—Donaghey, Pearl, Tract No. 338, lt 1 blk A, $45.61.
29568—Teter, E. S. et al, Tract No. 338, lt 8 blk B, and Personal Property, $106.18.
29578—Taylor, Harold R., Tract No. 338, lt 1 blk B, and Personal Property, $78.77.
Tract No. 338, lt 2 blk B, $46.16.
29580—Callahan, Lee, Tract No. 347, lt 10, $50.14.
29607—Cain, Morris A., Tract No. 396, lt 11 blk A, and Personal Property, $117.12.
29618—Huffman, Nora J., Tract No. 396, lt 7 blk B, $44.59.
29647—Shepard, G. L., Tract No. 338, lt 11 blk B, $51.03.

PROPERTY IN AHAHEIM SCHOOL DISTRICT

29718—Eadington Fruit Co., Golden State Tract No. 2, W½-lt 17, $45.97.
29732—Knox, John, Tract No. 255, lt 1, $3.96.
29748—Krepps, Iva, Tract No. 255, lt 8, $6.66.
Tract No. 255, lt 25, $1.46.
29774—Freeman, I. S., Com. at SE cor-lt 6 Stockwell Sub, th E to center-Co Road, th NWly to intersec. with E line-said sub, th S to beg, sec 2 twp 4 r 10, $4.93.
29776—Barfoot, Vincent J., Nly .91 ac-Sly 2.57 ac-Wly 3.07 ac-S½-SW¼-SW¼-(W-Co Road), sec 2 twp 4 r 10, $10.03.
29784—Barfoot, Vincent J., N 5.35 ac-S 10.78 ac-SE¼-SE¼-(E-RR), sec 3 twp 4 r 10, $44.23.
29785—Rorden, N. W., W 8 ft-E 20 ft-S½-NW¼ - NE¼-(S-Ditch), sec 12 twp 4 r 10, $5.79.
29791—Bank, Com. Natl. of Los Angeles, 12.25 ac in (Ex SE triang. 10/100 ac) Bd Wly by Ro. line, S by Lot 11, Fletcher Tr, sec 13 and 18 twp 4 r 9 and 10, $20.01.
29816—Daniels, Agnes E. et al, N½-N½-SW¼-NE¼-sec 12 twp 4 r 10, $168.80.
29874—Kahlen, J. D. Sr., NE¼-NE¼-NW¼-sec 13 twp 4 r 10, $217.19.
29902—Sea View Securities Co., Anaheim Ext, Nly 6.35 ac-Wly 11.45 ac-Ely 29.85 ac-lt 3, $99.29.
29959 — Unknown Owner, Fletcher Tract, W 4.20 ac-S 7.20 ac-(W-O-W. O. P. D. line), lt 12, $2.58.

PROPERTY IN ALAMITOS SCHOOL DISTRICT

29962—Pembroke, Sarah J., Assessor's Map No. 6, lt 261 blk B, $3.35.
Assessor's Map No. 6, lt 286 blk B, $3.35.
Assessor's Map No. 6, lt 287 blk B, $3.35.
Assessor's Map No. 6, lt 312 blk B, $3.35.
29963—Peterman, D. W., Assessor's Map No. 6, lt 260 blk B, $3.35.
29967—Bank, Security Tr. & Sav., Assessor's Map No. 6, lt 3 blk A, $3.35.
Assessor's Map No. 6, lt 4 blk A, $3.35.
Assessor's Map No. 6, lt 7 blk A, $3.35.
Assessor's Map No. 6, lt 10 blk A, $3.35.

The property hereinabove described to be sold at public auction, June 28, 1929. See addenda to this list. Sale No. 1981.

Assessor's Map No. 6, lt 11 blk A, $3.35.
Assessor's Map No. 6, lt 14 blk A, $3.35.
Assessor's Map No. 6, lt 15 blk A, $3.35.
Assessor's Map No. 6, lt 16 blk A, $3.35.
Assessor's Map No. 6, lt 17 blk A, $3.35.
Assessor's Map No. 6, lt 18 blk A, $3.35.
Assessor's Map No. 6, lt 19 blk A, $3.35.
Assessor's Map No. 6, lt 21 blk A, $3.35.
Assessor's Map No. 6, lt 23 blk A, $3.35.
Assessor's Map No. 6, lt 24 blk A, $3.35.
Assessor's Map No. 6, lt 25 blk A, $3.35.
Assessor's Map No. 6, lt 27 blk A, $3.35.
Assessor's Map No. 6, lt 28 blk A, $3.35.
Assessor's Map No. 6, lt 29 blk A, $3.35.
Assessor's Map No. 6, lt 30 blk A, $3.35.
Assessor's Map No. 6, lt 32 blk A, $3.35.
Assessor's Map No. 6, lt 35 blk A, $3.35.
Assessor's Map No. 6, lt 40 blk A, $3.35.
Assessor's Map No. 6, lt 41 blk A, $3.35.
Assessor's Map No. 6, lt 44 blk A, $3.35.
Assessor's Map No. 6, lt 45 blk A, $3.35.
Assessor's Map No. 6, lt 46 blk A, $3.35.
Assessor's Map No. 6, lt 47 blk A, $3.35.
Assessor's Map No. 6, lt 48 blk A, $3.35.
Assessor's Map No. 6, lt 49 blk A, $3.35.
Assessor's Map No. 6, lt 50 blk A, $3.35.
Assessor's Map No. 6, lt 53 blk A, $3.35.
Assessor's Map No. 6, lt 54 blk A, $3.35.
Assessor's Map No. 6, lt 62 blk A, $3.35.
Assessor's Map No. 6, lt 63 blk A, $3.35.
Assessor's Map No. 6, lt 64 blk A, $3.35.
Assessor's Map No. 6, lt 65 blk A, $3.35.
Assessor's Map No. 6, lt 66 blk A, $3.35.
Assessor's Map No. 6, lt 67 blk A, $3.35.
Assessor's Map No. 6, lt 68 blk A, $3.35.
Assessor's Map No. 6, lt 69 blk A, $3.35.
Assessor's Map No. 6, lt 70 blk A, $3.35.
Assessor's Map No. 6, lt 73 blk A, $3.35.
Assessor's Map No. 6, lt 75 blk A, $2.35.
Assessor's Map No. 6, lt 77 blk A, $3.35.
Assessor's Map No. 6, lt 81 blk A, $3.35.
Assessor's Map No. 6, lt 83 blk A, $3.35.
Assessor's Map No. 6, lt 84 blk A, $3.35.
Assessor's Map No. 6, lt 85 blk A, $3.35.
Assessor's Map No. 6, lt 86 blk A, $3.35.
Assessor's Map No. 6, lt 87 blk A, $3.35.
Assessor's Map No. 6, lt 91 blk A, $3.35.
Assessor's Map No. 6, lt 92 blk A, $3.35.
Assessor's Map No. 6, lt 93 blk A, $3.35.
Assessor's Map No. 6, lt 94 blk A, $3.35.
Assessor's Map No. 6, lt 95 blk A, $3.35.
Assessor's Map No. 6, lt 97 blk A, $3.35.
Assessor's Map No. 6, lt 101, blk A, $3.35.
Assessor's Map No. 6, lt 102 blk A, $3.35.
Assessor's Map No. 6, lt 103, blk A, $3.35.
Assessor's Map No. 6, lt 104 blk A, $3.35.
Assessor's Map No. 6, lt 107 blk A, $3.35.
Assessor's Map No. 6, lt 108, blk A, $3.35.
Assessor's Map No. 6, lt 109 blk A, $3.35.
Assessor's Map No. 6, lt 110 blk A, $3.35.
Assessor's Map No. 6, lt 111 blk A, $3.35.
Assessor's Map No. 6, lt 112 blk A, $2.35.
Assessor's Map No. 6, lt 113 blk A, $3.35.
Assessor's Map No. 6, lt 114 blk A, $3.35.
Assessor's Map No. 6, lt 115 blk A, $3.35.
Assessor's Map No. 6, lt 116 blk A, $3.35.
Assessor's Map No. 6, lt 118 blk A, $3.35.
Assessor's Map No. 6, lt 119 blk A, $3.35.
Assessor's Map No. 6, lt 122 blk A, $3.35.
Assessor's Map No. 6, lt 125 blk A, $3.35.
Assessor's Map No. 6, lt 126 blk A, $3.35.
Assessor's Map No. 6, lt 127 blk A, $3.35.
Assessor's Map No. 6, lt 129 blk A, $3.35.
Assessor's Map No. 6, lt 130 blk A, $3.35.
Assessor's Map No. 6, lt 132 blk A, $3.35.
Assessor's Map No. 6, lt 135 blk A, $3.35.
Assessor's Map No. 6, lt 137 blk A, $3.35.
Assessor's Map No. 6, lt 138 blk A, $3.35.
Assessor's Map No. 6, lt 139 blk A, $3.35.
Assessor's Map No. 6, lt 141 blk A, $3.35.
Assessor's Map No. 6, lt 144 blk A, $3.35.
Assessor's Map No. 6, lt 145 blk A, $3.35.
Assessor's Map No. 6, lt 146 blk A, $3.35.
Assessor's Map No. 6, lt 147 blk A, $3.35.
Assessor's Map No. 6, lt 148 blk A, $3.35.
Assessor's Map No. 6, lt 151 blk A, $3.35.
Assessor's Map No. 6, lt 152 blk A, $3.35.
Assessor's Map No. 6, lt 153 blk A, $2.35.
Assessor's Map No. 6, lt 154 blk A, $3.35.
Assessor's Map No. 6, lt 155 blk A, $3.35.
Assessor's Map No. 6, lt 156 blk A, $3.35.
Assessor's Map No. 6, lt 157 blk A, $3.35.
Assessor's Map No. 6, lt 158 blk A, $3.35.
Assessor's Map No. 6, lt 159 blk A, $3.35.
Assessor's Map No. 6, lt 160 blk A, $3.35.
Assessor's Map No. 6, lt 161 blk A, $3.35.
Assessor's Map No. 6, E½-lt 163 blk A, $3.35.
Assessor's Map No. 6, W½-lt 164, blk A, $3.35.
Assessor's Map No. 6, lt 166 blk A, $3.35.
Assessor's Map No. 6, lt 167 blk A, $3.35.
Assessor's Map No. 6, lt 168 blk A, $3.35.
Assessor's Map No. 6, lt 169 blk A, $3.35.
Assessor's Map No. 6, lt 172 blk A, $3.35.
Assessor's Map No. 6, lt 174 blk A, $3.35.
Assessor's Map No. 6, lt 175 blk A, $3.35.
Assessor's Map No. 6, lt 177 blk A, $3.35.
Assessor's Map No. 6, lt 178 blk A, $3.35.
Assessor's Map No. 6, lt 179 blk A, $3.35.
Assessor's Map No. 6, lt 180 blk A, $3.35.
Assessor's Map No. 6, lt 181 blk A, $3.35.
Assessor's Map No. 6, lt 182 blk A, $3.35.
Assessor's Map No. 6, lt 183 blk A, $3.35.
Assessor's Map No. 6, lt 185 blk A, $3.35.
Assessor's Map No. 6, lt 186 blk A, $3.35.
Assessor's Map No. 6, lt 187 blk A, $3.35.
Assessor's Map No. 6, lt 189 blk A, $3.35.
Assessor's Map No. 6, lt 190 blk A, $3.35.
Assessor's Map No. 6, lt 194 blk A, $3.35.
Assessor's Map No. 6, lt 196 blk A, $3.35.
Assessor's Map No. 6, lt 197 blk A, $3.35.
Assessor's Map No. 6, lt 199 blk A, $3.35.
Assessor's Map No. 6, lt 201 blk A, $3.35.
Assessor's Map No. 6, lt 202 blk A, $3.35.
Assessor's Map No. 6, lt 204 blk A, $3.35.
Assessor's Map No. 6, lt 205 blk A, $3.35.
Assessor's Map No. 6, lt 206 blk A, $3.35.
Assessor's Map No. 6, lt 207 blk A, $3.35.
Assessor's Map No. 6, lt 211 blk A, $3.35.
Assessor's Map No. 6, lt 213 blk A, $3.35.
Assessor's Map No. 6, lt 215 blk A, $3.35.
Assessor's Map No. 6, lt 216 blk A, $3.35.
Assessor's Map No. 6, lt 217 blk A, $3.35.
Assessor's Map No. 6, lt 218 blk A, $3.35.
Assessor's Map No. 6, lt 220 blk A, $3.35.
Assessor's Map No. 6, lt 224 blk A, $3.35.
Assessor's Map No. 6, lt 227 blk A, $3.35.
Assessor's Map No. 6, lt 228 blk A, $3.35.
Assessor's Map No. 6, lt 229 blk A, $3.35.
Assessor's Map No. 6, lt 231 blk A, $3.35.
Assessor's Map No. 6, lt 232 blk A, $3.35.
Assessor's Map No. 6, lt 233 blk A, $3.35.
Assessor's Map No. 6, lt 235 blk A, $3.35.
Assessor's Map No. 6, lt 236 blk A, $3.35.
Assessor's Map No. 6, lt 237 blk A, $3.35.
Assessor's Map No. 6, lt 238 blk A, $3.35.
Assessor's Map No. 6, lt 241 blk A, $3.35.
Assessor's Map No. 6, lt 242 blk A, $3.35.
Assessor's Map No. 6, lt 243 blk A, $3.35.
Assessor's Map No. 6, lt 244 blk A, $3.35.
Assessor's Map No. 6, lt 245 blk A, $3.35.
Assessor's Map No. 6, lt 246 blk A, $3.35.
Assessor's Map No. 6, lt 248 blk A, $3.35.
Assessor's Map No. 6, lt 249 blk A, $3.35.
Assessor's Map No. 6, lt 250 blk A, $3.35.

The property hereinabove described to be sold at public auction, June 28, 1929. See addenda to this list. Sale No. 1982.

Assessor's Map No. 6, lt 251 blk A, $3.35.

The property hereinabove described to be sold at public auction, June 28, 1929. See addenda to this list. Sale No. 1983.

Assessor's Map No. 6, lt 252 blk A, $3.35.
Assessor's Map No. 6, lt 257 blk A, $3.35.
Assessor's Map No. 6, lt 259 blk A, $3.35.
Assessor's Map No. 6, lt 260 blk A, $3.35.
Assessor's Map No. 6, lt 261 blk A, $3.35.
Assessor's Map No. 6, lt 262 blk A, $3.35.
Assessor's Map No. 6, lt 266 blk A, $3.35.
Assessor's Map No. 6, lt 269 blk A, $3.35.
Assessor's Map No. 6, lt 271 blk A, $3.35.
Assessor's Map No. 6, lt 272 blk A, $3.35.
Assessor's Map No. 6, lt 274 blk A, $3.35.
Assessor's Map No. 6, lt 276 blk A, $3.35.
Assessor's Map No. 6, lt 278 blk A, $3.35.
Assessor's Map No. 6, lt 279 blk A, $3.35.
Assessor's Map No. 6, lt 289 blk A, $3.35.
Assessor's Map No. 6, lt 291 blk A, $3.35.
Assessor's Map No. 6, lt 299 blk A, $3.35.
Assessor's Map No. 6, lt 300 blk A, $3.35.
Assessor's Map No. 6, lt 308 blk A, $3.35.
Assessor's Map No. 6, lt 310 blk A, $3.35.
Assessor's Map No. 6, S 40 ft-lt 313 blk A $3.35
Assessor's Map No. 6, lt 315 blk A, $6.22.
Assessor's Map No. 6, lt 317 blk A, $6.22.
Assessor's Map No. 6, lt 1 blk B, $3.35.
Assessor's Map No. 6, lt 2 blk B, $3.35
Assessor's Map No. 6, lt 3 blk B, $3.35.
Assessor's Map No. 6, lt 5 blk B, $3.35.
Assessor's Map No. 6, lt 6 blk B, $3.35.
Assessor's Map No. 6, lt 7 blk B, $3.35.
Assessor's Map No. 6, lt 8 blk B, $3.35.
Assessor's Map No. 6, lt 9 blk B, $3.35
Assessor's Map No. 6, lt 10, blk B, $3.35.
Assessor's Map No. 6, lt 14 blk B, $3.35.
Assessor's Map No. 6, lt 15 blk B, $3.35.
Assessor's Map No. 6, lt 16 blk B, $3.35.
Assessor's Map No. 6, lt 17 blk B, $3.35.
Assessor's Map No. 6, lt 18 blk B, $3.35.
Assessor's Map No. 6, lt 19 blk B, $3.35.
Assessor's Map No. 6, lt 20 blk B, $3.35.
Assessor's Map No. 6, lt 21 blk B, $3.35.
Assessor's Map No. 6, lt 22 blk B, $3.35.
Assessor's Map No. 6, lt 25, blk B, $3.35.
Assessor's Map No. 6, lt 26 blk B, $3.35.
Assessor's Map No. 6, lt 27 blk B, $3.35.
Assessor's Map No. 6, lt 28 blk B, $3.35.
Assessor's Map No. 6, lt 29 blk B, $3.35.
Assessor's Map No. 6, lt 30 blk B, $3.35.
Assessor's Map No. 6, lt 31 blk B, $3.35.
Assessor's Map No. 6, lt 32 blk B, $3.35.
Assessor's Map No. 6, lt 36 blk B, $3.35.
Assessor's Map No. 6, lt 37 blk B, $3.35.
Assessor's Map No. 6, lt 38 blk B, $3.35.
Assessor's Map No. 6, lt 39 blk B, $3.35.
Assessor's Map No. 6, lt 42 blk B, $3.35.
Assessor's Map No. 6, lt 43 blk B, $3.35.
Assessor's Map No. 6, lt 44 blk B, $3.35.
Assessor's Map No. 6, lt 45 blk B, $3.35.
Assessor's Map No. 6, lt 47 blk B, $3.35.
Assessor's Map No. 6, lt 48 blk B, $3.35.
Assessor's Map No. 6, lt 49 blk B, $3.35.
Assessor's Map No. 6, lt 50 blk B, $3.35.
Assessor's Map No. 6, lt 52 blk B, $3.35.
Assessor's Map No. 6, lt 53 blk B, $3.35.
Assessor's Map No. 6, lt 54 blk B, $3.35.
Assessor's Map No. 6, lt 55 blk B, $3.35.
Assessor's Map No. 6, lt 56 blk B, $3.35.
Assessor's Map No. 6, lt 57 blk B, $3.35.
Assessor's Map No. 6, lt 58 blk B, $3.35.
Assessor's Map No. 6, lt 59 blk B, $3.35.
Assessor's Map No. 6, lt 60 blk B, $3.35.
Assessor's Map No. 6, lt 61 blk B, $3.35.
Assessor's Map No. 6, lt 62 blk B, $3.35.
Assessor's Map No. 6, lt 63 blk B, $3.35.
Assessor's Map No. 6, lt 64 blk B, $3.35.
Assessor's Map No. 6, lt 65 blk B, $3.35.
Assessor's Map No. 6, lt 66 blk B, $3.35.
Assessor's Map No. 6, lt 67 blk B, $3.35.
Assessor's Map No. 6, lt 68 blk B, $3.35.
Assessor's Map No. 6, lt 69 blk B, $3.35.
Assessor's Map No. 6, lt 70 blk B, $3.35.
Assessor's Map No. 6, lt 72 blk B, $3.35.
Assessor's Map No. 6, lt 73 blk B, $3.35.
Assessor's Map No. 6, lt 74 blk B, $3.35.
Assessor's Map No. 6, lt 75 blk B, $3.35.
Assessor's Map No. 6, lt 76 blk B, $3.35.
Assessor's Map No. 6, lt 77 blk B, $3.35.
Assessor's Map No. 6, lt 78 blk B, $3.35.
Assessor's Map No. 6, lt 79 blk B, $3.35.
Assessor's Map No. 6, lt 80 blk B, $3.35.
Assessor's Map No. 6, lt 81 blk B, $3.35.
Assessor's Map No. 6, lt 83 blk B, $3.35.
Assessor's Map No. 6, lt 84 blk B, $3.35.
Assessor's Map No. 6, lt 85 blk B, $3.35.
Assessor's Map No. 6, lt 86 blk B, $3.35.
Assessor's Map No. 6, lt 89 blk B, $3.35.
Assessor's Map No. 6, lt 90 blk B, $3.35.
Assessor's Map No. 6, lt 91 blk B, $3.35.
Assessor's Map No. 6, lt 92 blk B, $3.35.
Assessor's Map No. 6, lt 93 blk B, $3.35.
Assessor's Map No. 6, lt 94 blk B, $3.35.
Assessor's Map No. 6, lt 95 blk B, $3.35.
Assessor's Map No. 6, lt 96 blk B, $3.35.
Assessor's Map No. 6, lt 97 blk B, $3.35.
Assessor's Map No. 6, lt 98 blk B, $3.35.
Assessor's Map No. 6, lt 100 blk B, $3.35.
Assessor's Map No. 6, lt 101 blk B, $3.35.
Assessor's Map No. 6, lt 102 blk B, $3.35.
Assessor's Map No. 6, lt 103 blk B, $3.35.
Assessor's Map No. 6, lt 104 blk B, $3.35.
Assessor's Map No. 6, lt 105 blk B, $3.35.
Assessor's Map No. 6, lt 106 blk B, $3.35.
Assessor's Map No. 6, lt 107 blk B, $3.35.
Assessor's Map No. 6, lt 108 blk B, $3.35.
Assessor's Map No. 6, lt 110 blk B, $3.35.
Assessor's Map No. 6, lt 109 blk B, $3.35.
Assessor's Map No. 6, lt 112 blk B, $3.35.
Assessor's Map No. 6, lt 113 blk B, $3.35.
Assessor's Map No. 6, lt 114 blk B, $3.35.
Assessor's Map No. 6, lt 115 blk B, $3.35.
Assessor's Map No. 6, lt 116 blk B, $3.35.
Assessor's Map No. 6, lt 117 blk B, $3.35.
Assessor's Map No. 6, lt 118 blk B, $3.35.
Assessor's Map No. 6, lt 119 blk B, $3.35.
Assessor's Map No. 6, lt 121 blk B, $3.35.
Assessor's Map No. 6, lt 122 blk B, $3.35.
Assessor's Map No. 6, lt 123 blk B, $3.35.
Assessor's Map No. 6, lt 124 blk B, $3.35.
Assessor's Map No. 6, lt 126 blk B, $3.35.
Assessor's Map No. 6, lt 127 blk B, $3.35.
Assessor's Map No. 6, lt 128 blk B, $3.35.
Assessor's Map No. 6, lt 129 blk B, $3.35.
Assessor's Map No. 6, lt 130 blk B, $3.35.
Assessor's Map No. 6, lt 131 blk B, $3.35.
Assessor's Map No. 6, lt 132 blk B, $3.35.
Assessor's Map No. 6, lt 133 blk B, $3.35.
Assessor's Map No. 6, lt 134 blk B, $3.35.
Assessor's Map No. 6, lt 135 blk B, $3.35.
Assessor's Map No. 6, lt 138 blk B, $3.35.
Assessor's Map No. 6, lt 139 blk B, $3.35.
Assessor's Map No. 6, lt 140 blk B, $3.35.
Assessor's Map No. 6, lt 144 blk B, $3.35.
Assessor's Map No. 6, lt 145 blk B, $3.35.
Assessor's Map No. 6, lt 146 blk B, $3.35.
Assessor's Map No. 6, lt 147 blk B, $3.35.
Assessor's Map No. 6, lt 148 blk B, $3.35.
Assessor's Map No. 6, lt 149 blk B, $3.35.
Assessor's Map No. 6, lt 151 blk B, $3.35.
Assessor's Map No. 6, lt 152 blk B, $3.35.
Assessor's Map No. 6, lt 153 blk B, $3.35.
Assessor's Map No. 6, lt 154 blk B, $3.35.
Assessor's Map No. 6, lt 155 blk B, $3.35.
Assessor's Map No. 6, lt 156 blk B, $3.35.
Assessor's Map No. 6, lt 157 blk B, $3.35.
Assessor's Map No. 6, lt 159 blk B, $3.35.
Assessor's Map No. 6, lt 160 blk B, $3.35.
Assessor's Map No. 6, lt 161 blk B, $3.35.
Assessor's Map No. 6, lt 164 blk B, $3.35.
Assessor's Map No. 6, lt 165 blk B, $3.35.
Assessor's Map No. 6, lt 168 blk B, $3.35.
Assessor's Map No. 6, lt 169 blk B, $3.35.
Assessor's Map No. 6, lt 170 blk B, $3.35.
Assessor's Map No. 6, lt 174 blk B, $3.35.
Assessor's Map No. 6, lt 177 blk B, $3.35.
Assessor's Map No. 6, lt 178 blk B, $3.35.
Assessor's Map No. 6, lt 181 blk B, $3.35.
Assessor's Map No. 6, lt 182 blk B, $3.35.
Assessor's Map No. 6, lt 183 blk B, $3.35.
Assessor's Map No. 6, lt 184 blk B, $3.35.
Assessor's Map No. 6, lt 185 blk B, $3.35.
Assessor's Map No. 6, lt 186 blk B, $3.35.
Assessor's Map No. 6, lt 187 blk B, $3.35.
Assessor's Map No. 6, lt 191 blk B, $3.35.
Assessor's Map No. 6, lt 192 blk B, $3.35.
Assessor's Map No. 6, lt 193 blk B, $3.35.
Assessor's Map No. 6, lt 194 blk B, $3.35.
Assessor's Map No. 6, lt 195 blk B, $3.35.
Assessor's Map No. 6, lt 198 blk B, $3.35.
Assessor's Map No. 6, lt 199 blk B, $3.35.
Assessor's Map No. 6, lt 200 blk B, $3.35.
Assessor's Map No. 6, lt 201 blk B, $3.35.
Assessor's Map No. 6, lt 202 blk B, $3.35.
Assessor's Map No. 6, lt 203 blk B, $3.35.
Assessor's Map No. 6, lt 204 blk B, $3.35.
Assessor's Map No. 6, lt 206 blk B, $3.35.
Assessor's Map No. 6, lt 207 blk B, $3.35.
Assessor's Map No. 6, lt 208 blk B, $3.35.
Assessor's Map No.

ildebrandt, Fred W., Tract
30, lt 65, $2.15.
arlow, Edith A. et al, Tract
30, lt 120, $2.15.

**perty hereinabove described to
d at public auction, June 28,
ee addenda to this list. Sale
2.**

llen, George, Tract No. 280,
$2.15.
No. 280, lt 151, $2.15.
No. 280, lt 152, $2.15.
No. 280, lt 153, $2.15.
oellner, Walter, Tract No.
140, $2.15.
obetson, R. E., Tract No. 280,
, $2.15.
No. 280, lt 146, $2.15.
eckham, P. P., Tract No.
155, $2.15.
edersen, Niels, Tract No.
168, $2.15.
-Allen, Anna G., Tract No.
228, $2.15.
chroeder, Gertrude M., Tract
0, lt 318, $3.49.
No. 280, lt 319, $3.49.
oughlin, James, Tract No.
264, $2.15.
No. 280, lt 265, $2.15.
arls, Albert, Tract No. 280,
, $2.15.
aines, Mabel P., Tract No.
301, $6.35.
lorse, A. D., Tract No. 280,
$6.35.
aeger, Margaret C., Tract
30, lt 291, $2.15.
arby, Lucy K, Tract No.
333, $3.49.
egraw, John et al, Tract No.
325, $3.49.
No. 280, lt 326, $3.49.
itchcock, Eleanor, Tract No.
362, $3.49.

**perty hereinabove described to
d at public auction, June 28,
ee addenda to this list. Sale
4.**

uberg, Theo., Tract No. 280,
49, $2.15.
mmons, Katherine, Tract No.
½-lt 30, $2.15.
odart, A. Est., W½-SW¼-
ec 3 twp 4 r 11, $47.65.
ampbell, Ella M. et al, W½-
E¼-SW¼-SW¼-sec 3 twp 4
$11.72.
ark, Lillie M., E 6ac-S 10
15 ac-NE¼-SE¼-(Ex S 27½
c 4 twp 4 r 11, and Per-
Property, $44.49.

**RTY IN COMMONWEALTH
SCHOOL DISTRICT**

Carlson, Hulda, Eucalyptus
Tr, lt 12, $8.91.
ptus Forest Tr, lt 13, $8.91.
orester, Lucy G., Eucalyptus
Tr, lt 128, $6.17.
orn, O. E., Golden State Tr,
7 blk 11, $30.71.
ewitt, William H. et al,
er Tr, N 50 ft-S 95 ft-W
98 ft-lt 2 blk K, $2.36.
olst, F. G., S 7.50 ac-W
c-Lot 3 in sec 4 twp 4 r 9,

anda, Rafael et al, Asses-
tap No. 42, lt 76, $2.34.
stro, P., Assessor's Map No.
73, and Personal Property,

folla, Jesus, Assessor's Map
lt 112, $12.51.
arling, Arthur, Assessor's
lo. 42, lt 97, $13.27.
tonquillo, Rito, Assessor's
o. 42, lt 100, $11.56.
tega, Vincente, Assessor's
o. 42, lt 101, $11.56.
lio, Mariano, Assessor's Map
lt 65, and Personal Prop-
14.84.
arquez, Sostenes, Assessor's
o. 42, lt 75, $5.78.
lencia, Jesus et al, Asses-
tap No. 42, lt 78, $18.95.
folla, Santiago, Assessor's
o. 42, lt 114, $8.98.
eza, Henry, Assessor's Map
lt 108, and Personal Prop-
19.20.
rnandez, Ladislao, Asses-
ap No. 42, lt 120, $5.78.
vas, Felipe et al, Assessor's
o. 42, lt 67, and Personal
y, $7.82.
nzalez, Guadalupe, Asses-
tap No. 42, lt 113, $6.53.
-Fadden, R. J., Golden
r, E 132 ft-lt 2 blk 6, $4.39.
sales, Evaristo, Assessor's
o. 43, lt 186, and Personal
y, $16.14.
mon, Felipe, Assessor's Map
lt 147, and Personal Prop-
7.78.
imontez, Miguel, Assessor's
o. 43, lt 149, $10.35.
evano, Abraham, Assessor's
o. 43, lt 142, $2.38.
r's Map No. 43, lt 143,

r's Map No. 43, lt 144,

os, Aniseto, Assessor's Map
lt 151, and Personal Prop-
12.54.
marillo, Esperanza, Asses-
tap No. 43, lt 183, $20.79.
reno, Ventura, Tract No.
19, $6.02.
ebia, Miguel et al, Tract No.
28, $8.08.
tavillo, Aguilles, Assessor's
o. 42, lt 133, and Personal
y, $11.86.
r's Map No. 42, lt 134,

rande, Jean, 7.53 ac in
ec 7 twp 4 r 9, $31.90.
in NW¼-sec 7 twp 4 r 9,

**TY IN CYPRESS SCHOOL
DISTRICT**

oward, C. L., South Side
Cypress, lt 16 blk 7, $27.42.
Side Add to Cypress, lt 17
$1.67.
Side Add to Cypress, lt 18
$1.67.
skeep, M. E., Tract No. 479,
lk A, and Personal Prop-
21.80.
ackay, D. T., Tract No. 479,
lk D, and Personal Prop-
23.20.
No. 479,, lt 4 blk D, $2.86.
ea, William T., Tract No.
2 blk C, $2.20.
ank of Italy, Tract No. 489,
lk B, $4.06.
ank of Italy, Tract No. 489,
k C, $11.74.
No. 489, lt 4 blk C, $2.20.
No. 489, lt 5 blk C, $2.39.
arley, Robert P., Tract No.
7 blk D, $2.20.
No. 527, lt 8 blk D, $2.20.
No. 527, lt 9 blk D, $2.20.
eechler, Emma, Tract No.
16 blk D, $4.06.
ank of Italy, Tract No. 527,
k H, and Personal Property,

uffman, Hiram D., Tract No.
7 blk A, $17.22.
No. 812, lt 8 blk A, $3.05.
ank, Western Tr. & Sav.,
or's Map No. 27, lt 81, $7.41.
or's Map No. 27, lt 82, $5.44.
or's Map No. 27, lt 84, $5.44.
aughan, Edward C., Asses-
Map No. 27, E½-lt 107, $3.05
ank, Western Tr. & Sav.,
or's Map No. 27, lt 26, $5.44.
or's Map No. 27, lt 39, $5.44.
or's Map No. 27, lt 48, $5.44.
or's Map No. 27, lt 51, $5.44.
or's Map No. 27, E½-lt 70,

ank of Italy, Tract No. 527,
blk D, $4.46.
No. 527, lt 22 blk F, $4.06.
No. 527, lt 11 blk G, $4.06.
No. 527, lt 21 blk G, $4.06.
oms, Ernest G., Tract No.
t 1 blk A, and Personal
ty, $26.14.
No. 812, lt 2 blk A, $4.46.
No. 812, lt 3 blk A, $4.46.
No. 812, lt 4 blk A, $5.84.
No. 812, lt 5 blk A, $5.84.
No. 812, lt 6 blk A, $5.84.
No. 812, lt 9 blk A, $5.84.
No. 812, lt 10 blk A, $5.84.
No. 812, lt 11 blk A, $5.84.
No. 812, lt 12 blk A, $5.84.
No. 812, lt 13 blk A, $5.84.
No. 812, lt 14 blk A, $5.84.
No. 812, lt 15 blk A, $2.47.
ank of Italy, Tract No. 489,
lk A, $4.06.
elsen, Gretchen, E 325 ft-
ft-N 690 ft-NW¼-NE¼-sec
4 r 11, $11.17.
ichey, R. B., E½-E½-SE¼-
-(Ex S 528 ft-W½) sec 8
r 11, $15.62.
lliver, Helen, W½ - NW¼ -
-SE¼-(Ex N 555 ft) sec 16
r 11, $2.82.

32211—Gorthy, Clarence E., W 4.92 ac-E 10.43 ac-Fract NE¼-NE¼-(N-Ro line) sec 20 twp 4 r 11, $9.35.

32214—Ingram Park Co., W½-NW¼-NE¼-sec 21 twp 4 r 11, $41.50. W½-SW¼-NE¼- (N-Ro line) sec 21 twp 4 r 11, $19.97. NW¼- (N-Ro line) sec 21 twp 4 r 11, $160.21.

32219—Hamm, John C., E 5.51 ac-Fract NE¼-NE¼-(N-Ro line) sec 20 twp 4 r 11, $9.82.

32232—Snyder, William F., S 110 ft-N 220 ft-SW¼-NW¼-SE¼-sec 16 twp 4 r 11, and Personal Property, $19.67.

32308—Feagan, M. B. et al,Cypress, blk 6, $2.47.
Cypress, Lots 1 to 9 inc, blk 7, $28.99.
Cypress, lt 1 blk 8, $7.41.
Cypress, lt 2 blk 8, $8.42.
Cypress, lt 3 blk 8, $6.82.
Cypress, lt 4 blk 8, $6.82.
Cypress, lt 5 blk 8, $8.02.
Cypress, lt 6 blk 8, $29.39.
Cypress, lt 7 blk 8, $3.85.
Cypress, lt 8 blk 8, $4.83.
Cypress, lt 10 blk 8, $5.44.
Cypress, lt 9 blk 8, $4.46.
Cypress, lt 11, blk 8, $4.46.
Cypress, lt 12 blk 8, $5.44.

32313—Suter, Henry H., Cypress, lt 1 blk 3, $3.05.
Cypress, lt 3 blk 3, $3.05.
Cypress, lt 4 blk 3, $5.44.
Cypress, lt 6 blk 3, and Personal Property, $35.10.
Cypress, lt 8 blk 3, $5.44.

32315—Feagan, M. B. et al, South Side Add to Cypress, lt 14 blk 1, $4.46.
South Side Add to Cypress, lt 15 blk 1, $4.46.
South Side Add to Cypress, lt 16 blk 1, $4.46.

32323—Barrere, Louis D., South Side Add to Cypress, lt 17 blk 6, $2.07.
South Side Add to Cypress, lt 18 blk 6, $2.07.

32331—Butler, Lida, South Side Add to Cypress, lt 46 blk 7, $1.48.
South Side Add to Cypress, lt 47 blk 7, $1.48.

32332—Head, H. C., South Side Add to Cypress, lt 23 blk 7, $1.67.
South Side Add to Cypress, lt 24 blk 7, $1.67.

32346—Stodart, John A., Tract No. 342, lt 3, $8.34.
Tract No. 342, lt 4, $5.31.

32351—Wharton, Mattie C., Tract No. 479, lt 22 blk A, $12.75.

32353—Cunningham, I. H., Tract No. 479, lt 20 blk A, $1.63.

32367—Davis, Frances C. et al, W 100 ft-E 406.55 ft-W½-SE¼-SW¼-(SW-PE Ry) sec 9 twp 4 r 11. $12.96.

32405—Fitzgerald, John N, Tract No. 542, lt 17, $17.22.

32406—Dodson, Ralph E., South Side Add to Cypress, lt 21 blk 7, $25.43.
South Side Add to Cypress, lt 22 blk 7, $1.67.

32413—Penhall, M. E., Tract No. 542, lt 7, $12.31.

PROPERTY IN DIAMOND SCHOOL DISTRICT

32421—S. A. Gardens Mutual Water Co., Tract No. 509, SEly 66 ft-NWly 166 ft-NEly 66 ft-SWly 186 ft-lt 7 blk M, $1.84.

32435—Bank, 1st Natl. of Santa Ana, Tract No. 737, lt 8 blk B, $12.71.

32437—S. A. Gardens Mutual Water Co., Tract No. 507, E 50 ft-W 280 ft-N 100 ft-lt 1 blk F, $2.52.
Tract No. 507, W 50 ft-S 100 ft-lt 7 blk J, $2.53.

32438—Santa Ana Gardens, Inc., W 42.94 ac-S½-NE¼-(Ex Tr. No. 507) sec 22 twp 5 r 10, $55.83.
E 30 ac-SE¼-NW¼-sec 22 twp 5 r 10, $79.83.
W 8.70 ac-N½-NW¼-(E-River) sec 22 twp 5 r 10, $13.88.
Fract E½-SW¼-(Ex NEly 48.60 ac) sec 22 twp 5 r 10, $48.30.
NW¼-SW¼-(E-NPD) sec 22 twp 5 r 10, $12.66.
E½-SW¼-SW¼-(Ex SEly 4 ac) sec 22 twp 5 r 10, $23.28.
W½-SW¼-SW¼-(E-NPD) sec 22 twp 5 r 10, $10.00.
25.90 ac in SE¼-(Ex pt-Tr. No. 507) Bd N by Dunkin et al, E by Mandercheid, S by Self, W by Ro line, sec 22 twp5 r 10, $7.01.
NWly 11.70 ac-NW¼-NW¼-sec 27 twp 5 r 10, $48.09.
N 8.55 ac-NE¼-(SE-River) sec 28 twp 5 r 10, $15.76.

32441—Santa Ana Gardens, Inc., Tract No. 509, lt 2 blk L, $7.73.
Tract No. 509, lt 3 blk L, $7.72.
Tract No. 509, lt 4 blk L, $7.73.
Tract No. 509, lt 5 blk L, $7.72.
Tract No. 509, lt 7 blk L, $7.73.
Tract No. 509, lt 8 blk L, $7.72.
Tract No. 509, lt 10 blk L, $9.06.
Tract No. 509, lt 1 blk M, $15.76
Tract No. 509, lt 2 blk M, $10.93.
Tract No. 509, lt 3 blk M, $16.97.
Tract No. 509, lt 4 blk M, $18.20.
Tract No. 509, lt 5 blk M, $20.03.
Tract No. 509, lt 6 blk M, $20.03.
Tract No. 509, All-(Ex SEly 66 ft-NWly 166 ft-NEly 66 ft-SWly 186 ft) lt 7 blk M, $13.61.
Tract No. 509, lt 8 blk M, $20.43.
Tract No. 509, lt 9 blk M, $20.22.
Tract No. 509, lt 10 blk M, $19.01.
Tract No. 509, SEly ½-lt 11 blk M, $12.29.
Tract No. 509, NWly ½-lt 11 blk M, $5.99.
Tract No. 509, lt 12 blk M, $19.21.
Tract No. 509, lt 13 blk M, $24.30.
Tract No. 509, lt 14 blk M, $23.89.
Tract No. 509, SEly 2/3-lt 15 blk M, $16.36.
Tract No. 509, NWly 1/3-lt 15 blk M, $5.85.
Tract No. 509, lt 16 blk M, $13.75.
Tract No. 509, E 726 ft-lt 1 blk N, $18.40.
Tract No. 509, lt 2 blk N, $22.05.
Tract No. 509, lt 3 blk N, $22.06.
Tract No. 509, lt 4 blk N, $22.05.
Tract No. 509, lt 5 blk N, $22.06.
Tract No. 509, lt 6 blk N, $22.05.
Tract No. 509, lt 7 blk N, $22.06.
Tract No. 509, lt 8 blk N, $22.05.
Tract No. 509, lt 9 blk N, $22.06.
Tract No. 509, lt 10 blk N, $22.05.
Tract No. 509, lt 11 blk N, $22.06.
Tract No. 509, lt 12 blk N, $22.05.
Tract No. 509, lt 13 blk N, $22.06.
Tract No. 509, lt 14 blk N, $22.05.
Tract No. 509, lt 15 blk N, $24.50.
Tract No. 509, lt 16 blk N, $13.52.
Tract No. 510, lt 1 blk O, $21.24.
Tract No. 510, lt 2 blk O, $21.24.
Tract No. 510, lt 3 blk O, $21.24.
Tract No. 510, lt 4 blk O, $21.24.
Tract No. 510, lt 5 blk O, $22.87.
Tract No. 510, lt 6 blk O, $22.87.
Tract No. 510, lt 7 blk O, $22.87.
Tract No. 510, lt 8 blk O, $22.87.
Tract No. 510, lt 9 blk O, $22.87.
Tract No. 510, lt 10 blk O, $22.87.
Tract No. 510, lt 11 blk O, $22.87.
Tract No. 510, lt 12 blk O, $25.32.
Tract No. 510, lt 13 blk O, $25.31.
Tract No. 510, lt 14 blk O, $25.32.
Tract No. 510, lt B, $2.52.

32443—Trickey, John H., Tract No. 506, lt 3 blk A, $21.79.

32448—Santa Ana Gardens, Inc., Tract No. 507, All-(Ex E 50 ft-W 280 ft-N 100 ft) lt 1 blk F, $98.15.
Tract No. 507, lt 2 blk F, $33.05.
Tract No. 507, lt 3 blk F, $39.15.
Tract No. 507, lt 4 blk F, $43.29.
Tract No. 507, lt 5 blk F, $5.55.
Tract No. 507, lt 6 blk F, $5.58.
Tract No. 507, lt 7 blk F, $3.54.
Tract No. 507, lt 8 blk F, $3.55.
Tract No. 507, lt 9 blk F, $3.54.
Tract No. 507, lt 10 blk F, $3.55.
Tract No. 507, lt 11 blk F, $3.54.
Tract No. 507, lt 12 blk F, $3.55.
Tract No. 507, lt 13 blk F, $3.54.
Tract No. 507, lt 14 blk F, $3.55.
Tract No. 507, lt 15 blk F, $6.60.
Tract No. 507, lt 16 blk F, $6.60.
Tract No. 507, lt 17 blk F, $6.60.
Tract No. 507, lt 18 blk F, $6.60.
Tract No. 507, lt 1 blk G, $5.58.
Tract No. 507, lt 2 blk G, $5.58.
Tract No. 507, lt 3 blk G, $5.58.
Tract No. 507, lt 4 blk G, $5.58.
Tract No. 507, lt 5 blk G, $5.58.
Tract No. 507, lt 6 blk G, $5.58.
Tract No. 507, lt 7 blk G, $6.60.
Tract No. 507, lt 8 blk G, $6.60.
Tract No. 507, lt 9 blk G, $6.60.
Tract No. 507, lt 10 blk G, $6.19.
Tract No. 507, lt 11 blk G, $5.58.
Tract No. 507, lt 12 blk G, $5.58.
Tract No. 507, lt 13 blk G, $5.58.
Tract No. 507, lt 14 blk G, $4.16.
Tract No. 507, lt 15 blk G, $7.81.
Tract No. 507, lt 16 blk G, $6.60.
Tract No. 507, lt 17 blk G, $6.60.
Tract No. 507, lt 18 blk G, $6.60.
Tract No. 507, lt 1 blk H, $4.56.
Tract No. 507, lt 2 blk H, $5.58.
Tract No. 507, lt 3 blk H, $5.58.
Tract No. 507, lt 4 blk H, $5.58.
Tract No. 507, lt 5 blk H, $5.58.
Tract No. 507, lt 6 blk H, $5.58.
Tract No. 507, lt 7 blk H, $6.60.
Tract No. 507, lt 8 blk H, $6.60.
Tract No. 507, lt 9 blk H, $6.60.
Tract No. 507, lt 10 blk H, $6.60.
Tract No. 507, lt 11 blk H, $5.58.
Tract No. 507, lt 12 blk H, $5.58.
Tract No. 507, lt 13 blk H, $5.58.
Tract No. 507, lt 14 blk H, $5.58.
Tract No. 507, lt 15 blk H, $5.58.
Tract No. 507, lt 16 blk H, $6.60.
Tract No. 507, lt 17 blk H, $6.60.
Tract No. 507, lt 18 blk H, $6.60.
Tract No. 507, lt 19 blk H, $6.60.
Tract No. 507, lt 20 blk H, $6.60.
Tract No. 507, lt 1 blk I, $3.54.
Tract No. 507, lt 2 blk I, $4.57.
Tract No. 507, lt 3 blk I, $4.56.
Tract No. 507, lt 4 blk I, $4.57.
Tract No. 507, lt 5 blk I, $4.56.
Tract No. 507, lt 6 blk I, $4.57.
Tract No. 507, lt 7 blk I, $4.56.
Tract No. 507, lt 8 blk I, $5.58.
Tract No. 507, lt 9 blk I, $5.58.
Tract No. 507, lt 10 blk I, $5.58.
Tract No. 507, lt 11 blk I, $5.58.
Tract No. 507, lt 12 blk I, $5.58.
Tract No. 507, lt 13 blk I, $4.57.
Tract No. 507, lt 14 blk I, $4.56.
Tract No. 507, lt 15 blk I, $4.57.
Tract No. 507, lt 16 blk I, $4.56.
Tract No. 507, lt 17 blk I, $4.57.
Tract No. 507, lt 1 blk J, $25.93.
Tract No. 507, lt 2 blk J, $25.92.
Tract No. 507, lt 3 blk J, $25.93.
Tract No. 507, lt 4 blk J, $25.92.
Tract No. 507, lt 5 blk J, $25.93.
Tract No. 507, lt 6 blk J, $25.92.
Tract No. 507, All-(Ex W 50 ft-S 100 ft) lt 7 blk J, $23.89.
Tract No. 507, lt 1 blk K, $28.98.
Tract No. 507, lt 2 blk K, $25.92.
Tract No. 507, lt 3 blk K, $25.93.
Tract No. 507, lt 4 blk K, $25.32.
Tract No. 507, lt 5 blk K, $22.87.
Tract No. 507, lt 6 blk K, $24.91.
Tract No. 507, lt 7 blk K, $22.87.
Tract No. 507, lt 8 blk K, $24.91.
Tract No. 507, yt 9 blk K, $24.91.
Tract No. 507, lt 10 blk K, $35.08.

32456—Santa Ana Gardens, Inc.,
Tract No. 506, lt 5 blk A, $4.97.
Tract No. 506, lt 6 blk A, $5.38.
Tract No. 506, lt 7 blk A, $5.79.
Tract No. 506, lt 8 blk A, $6.19.
Tract No. 506, lt 14 blk A, $7.61.
Tract No. 506, lt 15 blk A, $7.61.
Tract No. 506, lt 19 blk A, $7.61.
Tract No. 506, lt 22 blk A, $8.63.
Tract No. 506, lt 24 blk A, $2.93.
Tract No. 506, t 25 blk A, $2.94.
Tract No. 506, lt 26 blk A, $2.93.
Tract No. 506, lt 27 blk A, $2.94.
Tract No. 506, lt 28 blk A, $2.93.
Tract No. 506, lt 29 blk A, $2.94.
Tract No. 506, lt 30 blk A, $2.93.
Tract No. 506, lt 31 blk A, $2.94.
Tract No. 506, lt 33 blk A, $2.93.
Tract No. 506, lt 33 blk A, $2.94.
Tract No. 506, lt 37 blk A, $2.94.
Tract No. 506, lt 40 blk A, $2.93.
Tract No. 506, lt 41 blk A, $2.94.
Tract No. 506, lt 42 blk A, $5.60.
Tract No. 506, lt 45 blk A, $10.67.
Tract No. 506, lt 46 blk A, $10.26.
Tract No. 506, Ely 60 ft-lt 47 blk A, $7.40.
Tract No. 506, lt 3 blk B, $2.94.
Tract No. 506, lt 5 blk B, $2.93.
Tract No. 506, lt 6 blk B, $2.94.
Tract No. 506, lt 7 blk B, $2.93.
Tract No. 506, lt 8 blk B, $2.94.
Tract No. 506, lt 9 blk B, $2.93.
Tract No. 506, lt 10 blk B, $2.94.
Tract No. 506, lt 11 blk B, $2.93.
Tract No. 506, lt 13 blk B, $2.94.
Tract No. 506, lt 14 blk B, $2.93.
Tract No. 506, lt 15 blk B, $3.35.
Tract No. 506, lt 17 blk B, $2.93.
Tract No. 506, lt 18 blk B, $2.94.
Tract No. 506, lt 19 blk B, $2.93.
Tract No. 506, lt 26 blk B, $2.52.
Tract No. 506, lt 28 blk B, $2.53.
Tract No. 506, lt 29 blk B, $2.52.
Tract No. 506, lt 30 blk B, $2.53.
Tract No. 506, lt 31 blk B, $2.52.
Tract No. 506, lt 32 blk B, $2.53.
Tract No. 506, lt 33 blk B, $2.52.
Tract No. 506, lt 37 blk B, $2.52.
Tract No. 506, lt 38 blk B, $2.53.
Tract No. 506, lt 39 blk B, $2.52.
Tract No. 506, lt 40 blk B, $2.53.
Tract No. 506, lt 45 blk B, $7.61.
Tract No. 506, lt 46 blk B, $6.60.
Tract No. 506, lt 3 blk C, $2.52.
Tract No. 506, lt 5 blk C, $2.53.
Tract No. 506, lt 16 blk C, $2.52.
Tract No. 506, lt 20 blk C, $2.52.
Tract No. 506, lt 21 blk C, $2.53.
Tract No. 506, lt 25 blk C, $2.52.
Tract No. 506, lt 32 blk C, $2.53.
Tract No. 506, lt 33 blk C, $2.52.
Tract No. 506, lt 34 blk C, $2.53.
Tract No. 506, lt 37 blk C, $2.52.
Tract No. 506, lt 38 blk C, $2.53.
Tract No. 506, lt 40 blk C, $2.52.
Tract No. 506, lt 41 blk C, $2.53.
Tract No. 506, lt 42 blk C, $2.52.
Tract No. 506, lt 43 blk C, $5.58.
Tract No. 506, lt 45 blk C, $7.61.
Tract No. 506, lt 46 blk C, $6.60.
Tract No. 506, lt 47 blk C, $6.60.
Tract No. 506, lt 48 blk C, $6.60.
Tract No. 506, lt 49 blk C, $7.61.
Tract No. 506, lt 3 blk D, $2.52.
Tract No. 506, lt 8 blk D, $2.53.
Tract No. 506, lt 9 blk D, $2.52.
Tract No. 506, lt 10 blk D, $2.52.
Tract No. 506, lt 11 blk D, $2.53.
Tract No. 506, lt 12 blk D, $2.52.
Tract No. 506, lt 13 blk D, $2.53.
Tract No. 506, lt 14 blk D, $2.52.
Tract No. 506, lt 15 blk D, $2.53.
Tract No. 506, lt 16 blk D, $2.52.
Tract No. 506, lt 17 blk D, $2.53.
Tract No. 506, lt 18 blk D, $2.52.
Tract No. 506, lt 19 blk D, $2.53.
Tract No. 506, lt 20 blk D, $2.52.
Tract No. 506, lt 23 blk D, $2.53.
Tract No. 506, lt 24 blk D, $2.52.
Tract No. 506, lt 29 blk D, $2.52.
Tract No. 506, lt 30 blk D, $2.53.
Tract No. 506, lt 31 blk D, $2.52.
Tract No. 506, lt 34 blk D, $2.53.
Tract No. 506, lt 35 blk D, $2.52.
Tract No. 506, lt 38 blk D, $2.53.
Tract No. 506, lt 39 blk D, $2.52.
Tract No. 506, lt 40 blk D, $2.53.
Tract No. 506, lt 41 blk D, $2.52.
Tract No. 506, lt 42 blk D, $2.53.
Tract No. 506, lt 43 blk D, $2.52.
Tract No. 506, lt 13 blk E, $5.58.
Tract No. 506, lt 19 blk E, $2.53.

32461—Shea, J. E., Tract No. 506, lt 48 blk B, $13.28.

32476—Petersen, Louis, Tract No. 506, lt 2 blk D, $7.31.
Tract No. 506, lt 4 blk D, $4.74.
Tract No. 506, lt 2 blk E, $6.88.

32477—Atkinson, Joe, Tract No. 506, lt 32 blk D, $20.09.
Tract No. 506, lt 33 blk D, $4.74.

32488—Southwestern Mutual Water Co., Tract No. 506, Wly 65 ft-lt 47 blk A, $7.40.

32505—Hawkins, Robt. E., E 150 ft-W 350 ft-N 180 ft-Fract E½-NW ¼-NE¼-sec 15 twp 5 r 10, $6.09.

32509—Plummer, Chas., E½ - SE¼ - NW¼-(E-NPD) sec 15 twp 5 r 10, and Personal Property, $18.80.

32532—Samson, Sumner, E 18.71 ac-SE¼-SE¼-sec 28 twp 5 r 10, $61.32.

32533—Manderscheid, Geo. M., 21 ac in secs 22 and 23, twp 5 r 10, Bd N by Hayes et al, E by Co Road, S & W by Von Schrilitz, $145.75.
Kuffel & Fletcher Tract, Wly 10.11 ac-Ely 49.11 ac-Sly 69.95 ac-Nly 169.95 ac- $42.02.
Kuffel & Fletcher Tract, Wly 29.84 ac- $221.84.

PROPERTY IN EL MODENA SCHOOL DISTRICT

32561—Mares, Remedios, W. C. Fraziers Sub, lt 5 blk 1, $14.25.

32571—Ruiz, Y., Taylors Add, lt 10 blk B, $9.99.

32574—Stone, Guy, Taylors Add, lt 4 blk B, $2.12.
Taylors Add, lt 5 blk B, $3.12.
Taylors Add, lt 6 blk B, $3.33.
Taylors Add, lt 8 blk B, $7.27.

32579—Arballo, F. U., Taylors Add, lt 4 blk G, $2.82.
Taylors Add, S 30 ft-lt 3 blk G, $2.41.

32635—El Modena Mutual Water Co., El Modena Citrus Lands, Pump Plant Lot in lt 1, $2.73.

The property hereinabove described to be sold at public auction, June 28, 1929. See addenda to this list. Sale No. 2131.

32640—Hickey, Nannie B., Chapman Tract SE¼-lt 5 blk M, $216.61.

32653—Hickey, J. B. & Nannie B., Chapman Tract, S½-SW¼-lt 5 blk M, and Personal Property, $132.88.
Chapman Tract, NE¼-SW¼-lt 5 blk M, $39.14.

32665—Walker, Ethel M., Chapman Tract, W½-W½- lt 9 blk C, $127.53.

32695—Bank, 1st Natl. of S. A. et al, Chapman Tract, W½-N½-(Ex NW 2.55 ac) lt 5 blk M, $98.68.

32717—Arballo, Tony, Oge & Bond Tr. S½-E½-W½-lt 15 blk B, $19.53.

32839—Clayton, Willis M., 7.30 ac in N½-sec 26 twp 4 r 9, and Personal Property, $97.60.

32861—Mares, Rosario, Burnetts Add, lt 11 blk 6, and Personal Property, $11.77.

32867—Montgomery, Tarver et al, Sharpless Add, lt 3 blk A, $4.23.
Sharpless Add, lt 4 blk A, $5.76.

32874—Montgomery, Tarver et al, Taylors Add, lt 1 blk E, $4.33.
Taylors Add, lt 5 blk F, $2.82.
Taylors Add, lt 6 blk F, $1.91.

32877—Hurtado, Emil J., Taylors Add, lt 17 blk B, and Personal Property, $7.95.
Taylors Add, lt 19 blk B, $8.11.

32896—Reyes, Alfonso, W. P. Browns Sub, lt 4 blk A, $12.12.

32904—Cordova, Nicolas, Taylors Add, lt 5 blk C, $5.45.

32907—Benson, C. J., Taylors Add, An Unnumbered Lot in blk E, $3.02.

32918—Estrada, Trinada, Burnetts Add, S 25 ft-E 50 ft-lt 4 blk 6, and Personal Property, $5.42.

32922—Gubi, Jesper, C. N. Fraziers Add, lt 9 blk A, $2.71.
C. N. Fraziers Add, lt 10 blk A, $8.78.

32931—Lopera, E., W. C. Fraziers Sub, lt 22 blk 3, $10.86.

32933—Bracamontes, Viviano, Ways Add, lt 6 blk B, and Personal Property, $5.85.

32939—Agualar, Benj., Ways Add, S½-lt 15 blk B, $4.09.

32941—Cortez, Bautista, Ways Add, W½-lt 9 blk B, and Personal Property, $7.12.

32946—Hygera, Ramon, Ways Add, N½-S½-lts 14 and 16 blk B, and Personal Property, $5.20.

32965—Corbett, Sarah C., Tract No. 578, lt 19, $10.67.
Tract No. 578, lt 20, $11.67.

32971—Foshay, Phebe M. et al, Oge & Bond Tr, N 6 ac--W½-(Ex NEly 13/100 ac) lt 13 blk B, $149.86.

32999—Bank, 1st Natl. of S. A., El Modena Citrus Lands, lt 19, $36.83.

33009—Encinas, Peter, W. P. Browns Sub, lt 9 blk B, $4.03.
W. P. Browns Sub, lt 15 blk B, $12.41.

PROPERTY IN EL TORO SCHOOL DISTRICT

33042—Krebs, Mattie, Tract No. 70, lt 6 blk 3, $1.82.
Tract No. 70, lt 7 blk 3, $1.82.

33079—Gerijalba, Girllimo, Tract No. 70, blk B, $5.44.

33082—Seray, Joe et al, Tract No. 70, lt 1 blk 1, $3.79.
Tract No. 70, lt 2 blk 1, $1.30.

33084—Smith, E. W., Tract No. 70, SWly 4.56 ac-blk D, $12.71.

33091—Buchheim, Aaron, Baldwin & Bridgers Sub, NEly triang, Strip-(Ex NWly 50 ft) lt A, and All-(Ex NWly 50 ft-SWly 90 ft) lt B, $16.16.
Baldwin & Bridgers Sub, lt C, and Personal Property, $32.37.
Baldwin & Bridgers Sub, lt D, $20.30.

PROPERTY IN FAIRVIEW SCHOOL DISTRICT

33131—Smith, Scott S., Fairview, lt 10 blk L, $2.59.
Fairview, lt 1 blk S, $2.59.

33143—Kelly, James T., Fairview, lt 13 blk W, $2.59.

33146—Logsdon, Edward A. et al, Fairview, lt 1 blk X, $2.59.
Fairview, lt 2 blk X, $2.59.

33162—Whitcup, Henry, Fairview Farms, lt 31, $63.96.

33164—Carlson, Emil, Fairview Farms, N 8.27 ac-lt 5, $75.56.

33166—Whitcup, Henry, Fairview Farms, S 5 ac-Lot 5, $45.77.

33231—Stern, Reta K., Fairview Farms, N 330 ft-S 660 ft-E 667 ft-lt 75, $28.55.

33249—Bond, Edward N. et al, Fairview Farms, E 1.24 ac-W 3 ac-S½-lt 28, $10.14.

33252—Carroll, Gerald F. et al, Fairview Farms, S 1 ac-N 2 ac-lt 30, $8.95.

33263—Wallace, W. A., Fairview Farms, S 65.28 ft E 427 ft-lt 20, $35.95.
Fairview Farms, S 65.28 ft-W 240.32 ft-E 667.32 ft-lt 20, $6.80.

33271—Goetsch, Henry C., Fairview Farms, N 60 ft-S 120 ft-W 330 ft-lt 7, $14.71.

33273—Nickolaus, G. W. et al, Fairview Farms, S 1 ac-E½-lt 18, $13.36.

33308—Kinmouth, T. R. et al, Fairview Tract, E 5.87 ac-blk 71, $14.54.
Fairview Tract, E 5.87 ac-blk 74, $14.53.

33312—Armstrong, W. W. et al, First Add to Fairview, blk 82, $13.63.
First Add to Fairview, blk 83, $9.59.
First Add to Fairview, blk 84, $9.59.
First Add to Fairview, blk 85, $9.59.
First Add to Fairview, blk 86, $9.59.

33313—Logsdon, Edward A. et al, First Add to Fairview, lt 5 blk 81, $2.59.

33314—Nelson, Robert A., First Add to Fairview, lt 6 blk 81, $2.59.
First Add to Fairview, lt 7 blk 81, $2.59.
First Add to Fairview, lt 10 blk 81, $2.59.

33323—Murray, Maggie, McCormick & Minters Add, lt 14 blk 6, $3.02.

33334—Fleshower, Alfred, Assessor's Map No. 17, lt 14, $5.08.

33346—Tri-City Associates, Inc., Assessor's Map No. 17, lt 33, $14.13.

33348—Federal Finance Co. Inc., Assessor's Map No. 17, lt 5, $16.16.

33364—Leatherwood, C. A., Tract No. 9, E 120 ft-W 480 ft-S 330 ft-lt 19, $13.69.

33365—McCausland, T. G., Tract No. 9, NWly 134.05 ft-lt 15, $20.98.

33390—Carson, George W. et al, Tract No. 9, E½-lt 32, $100.16.

33393—Flattery, Frank I., Tract No. 9, E 1 ac-S½-lt 34, $13.11.

33396—Minor, E. V., Tract No. 9, W½-lt 17, $58.23.
Tract No. 9, lt 20, $39.49.

33406—Ward, John A., Tract No. 57, lt 72, $7.13.

33413—Warren, Hugh M., Tract No. 57, lt 53, $13.12.
Tract No. 57, lt 65, $14.39.
Tract No. 57, lt 66, $14.39.
Tract No. 57, lt 69, $14.39.
Tract No. 57, lt 73, $18.19.
Tract No. 57, lt 74, $15.67.

33424—Cassel, Leonard, Tract No. 57, W½-lt 15, $5.13.

33427—Sutter, Edward F., Tract No. 57, W½-lt 45, and Personal Property, $21.69.

33432—Ley, Le Roy V., Tract No. 57, W½-lt 50, $12.72.

33442—O'Neil, J. J. et al, Tract No. 156, lt 2, $53.42.

33443—Blythe, Vernon M. et al, Tract No. 156, lt 1, $30.81.

33452—Stiller, Willam et al, Tract No. 156, E½-lt 3, $13.13.
Tract No. 156, lt 4, $44.86.

33457—Ratliff, C. E., Tract No. 325, lt 5, $11.56.

33468—Nickerson, O. A., Tract No. 553, lt 5 blk A, $4.35.
Tract No. 553, lt 6 blk A, $4.35.

33469—Young, Bessie M., Tract No. 553, lt 11 blk A, $8.07.
Tract No. 553, lt 12 blk A, $8.07.
Tract No. 553, lt 13 blk A, $8.07.

33478—Bank, 1st Natl. of S. A., Tract No. 612, lt 19 blk E, $5.55.
Tract No. 612, lt 20 blk E, $6.80.

33491—Espy, Margaret M., Tract No. 612, lt 28 blk E, $5.55.

33512—Thomas, D. H. et al, Tract No. 653, lt 77, $1.70.

33550—Orange County Title Co., Ely 68/100 ac-Fract NE¼-SW¼-sec 33 twp 5 r 10, $7.64.

33549—Summons, F. J., Tract No. 57, lt 46, $17.95.

33567—Croft, Velma C., Tract No. 9, N 165 ft-S 330 ft-E 180 ft-lt 19, $1.34.

**PROPERTY IN FOUNTAIN V

36988—Copeland, Louis A., Mineral Rights, $148.07.
Tract No. 306, lt A, $3.65.

The property hereinabove described to be sold at public auction, June 28, 1929. See addenda to this list. Sale No. 2332.

36991—Hartsock, Kate, Tract No. 306, lt 49, $3.65.

37012—Irvin, John J., Tract No. 811, lt 8, $37.16.

37018—Smith, Jessie McD., East Side Tract, lt B, $3.65.

37040—Monroe, Mary J., Garfield St. Add, lt 4 blk F, $2.85.

37066—Albrecht, L. Maude, Garfield St. Add, Und 1/24 Int in W½-lt 30 blk B, $1.65.

37075—Urbine, H. A., Garfield St. Add, Und 10/100 Int in lt 18 blk C, $2.06.

37079—Gleckner, F. A., Garfield St. Add, Und 1/24 Int in W½-lt 30 blk B, $2.85.

37151—Miller, F. P., Mountain View Tract, lt 11, $6.02.

37155—Chalmers, J. K., Mountain View Tract, lt 12, $14.69.

37162—Winters, J. E., East Side Villa Tract, All-(Ex S 50 ft-W 170.43 ft) blk 2906, $15.33.

37188—Evans, J. E., Fairview Add to Huntington Beach, lt 13, $2.85.

37203—Keim, Otto A., Sunset Beach, SEly 48 ft-lts 7 and 9 blk 112, $10.35.

37215—Meredith, A. A., S½-N½-NW ¼-SW¼-SW¼-sec 36 twp 5 r 11, $29.68.

37228—Kelly, Ruth, Und 1/10 Int in E½-SW¼-SW¼-SE¼-sec 34 twp 5 r 11, $2.06.

37264—Finley, S. H., SWly 5.19 Ac-SE¼-SW¼-(SW R R) sec 13 twp 6 r 11, $49.69.
Fract NW ¼-(SWly-R R) sec 24 twp 6 r 11, $1.70.

37310—Muse, Armine, Tract No. 193, lt 10, $4.34.

37311—Bank, Guar. Tr. & Sav., Tract No. 193, lt 14, $4.34.
Tract No. 193, lt 15, $4.34.
Tract No. 193 All-(Inc Por-W½-Lot C Adj) lt 21, $4.34.
Tract No. 193, All-(Inc Por-W½-Lot C Adj) lt 32, $4.34.
Tract No. 193, All-(Inc Por-W½-Lot C Adj) lt 37, $4.34.
Tract No. 193, All-(Inc Por Lot A & E½-Lot C Adj) lt 39, $4.34.
Tract No. 193, All-(Inc Por E½-Lot C Adj) lt 41, $4.34.
Tract No. 193, All-(Inc Por E½-Lot C Adj) lt 44, $4.34.
Tract No. 193, All-(Inc Por E½-Lot C Adj) lt 50, $4.34.

The property hereinabove described to be sold at public auction, June 28, 1929. See addenda to this list. Sale No. 2386.
Tract No. 193, All-(Inc Por E½-Lot C Adj) lt 51, $4.34.
Tract No. 193, All-(Inc Por E½-Lot C Adj) lt 52, $4.34.

The property hereinabove described to be sold at public auction, June 28, 1929. See addenda to this list. Sale No. 2387.
Tract No. 193, All-(Inc Por-Lot C Adj) lt 53, $4.34.

The property hereinabove described to be sold at public auction, June 28, 1929. See addenda to this list. Sale No. 2388
Tract No. 193, All-(Inc Por-Lot B Adj) lt 59, $4.34.
Tract No. 193, All-(Inc Por-Lot B Adj) lt 61, $4.34.

The property hereinabove described to be sold at public auction, June 28, 1929. See addenda to this list. Sale No. 2389.
Tract No. 193, All-(Inc Por-Lot B Adj) lt 65, $4.34.
Tract No. 193, All-(Inc Por-Lots A & B Adj) lt 75, $4.34.

The property hereinabove described to be sold at public auction, June 28, 1929. See addenda to this list. Sale No. 2390.
Tract No. 193, lt A, $4.34.

37314—Welton, Mary L., Tract No 193, lt 9, $4.34.

The property hereinabove described to be sold at public auction, June 28, 1929. See addenda to this list. Sale No. 2398.

37316—Cuthbert, Margaret J., Tract No. 193, lt 4, $4.34.

37320—Beseke, Catherine C., Tract No. 193, All-(Inc Por-W½-Lot C Adj) lt 29, $4.34.

The property hereinabove described to be sold at public auction, June 28, 1929. See addenda to this list. Sale No. 2385.

37321—Broxholme, Walter W., Tract No. 193, All-(Inc Por-W½-Lot C Adj) lt 34, $4.34.

37323—McMann, Libbie J., Tract No. 193, All-(Inc Por E½-Lot C Adj) lt 46, $4.34.

37324—Robinson, Ella, Tract No. 193, All-(Inc Por-E½-Lot C Adj) lt 42, $4.34.

The property hereinabove described to be sold at public auction, June 28, 1929. See addenda to this list. Sale No. 2397.

37326—Gailey, Samuel, Tract No. 193, All-(Inc Por-Lot B Adj) lt 60, $4.34.

37328—McNatt, Olive, Tract No. 193, All-(Inc Por-Lot B Adj) lt 64, $4.34.

37330—Raffety, Mary A., Tract No. 193, All-(Inc Por-Lot C Adj) lt 54, $4.34.

37331—Zehr, Anthony, Tract No. 193, All-(Inc Por-Lot C Adj) lt 55, $4.34.

37332—Orosco, S. R., Tract No. 193, All-(Inc Por-W½-Lot C Adj) lt 20, $4.34.

37333—Cook, Anna S., Tract No. 193, All-(Inc Por-E½-Lot C Adj) lt 40, $4.34.

37335—Bettinger, E. J., Tract No. 193, All-(Inc Por-Lot B Adj) lt 62, $4.34.

37375—Lesler, Marie H., Mineral Rights, $148.07.
N½-NE¼-SE¼-SE¼-sec 34 twp 5 r 11, $16.26.

37379—Beland, Arthur, Tract No. 211, lt 4, $4.34.

The property hereinabove described to be sold at public auction, June 28, 1929. See addenda to this list. Sale No. 2403.
Tract No. 211, lt 5, $4.34.

The property hereinabove described to be sold at public auction, June 28, 1929. See addenda to this list. Sale No. 2404.

37381—Branson, Steven, Tract No. 211, lt 6, $4.34.

The property hereinabove described to be sold at public auction, June 28, 1929. See addenda to this list. Sale No. 2401.
Tract No. 211, lt 7, $4.34.

The property hereinabove described to be sold at public auction, June 28, 1929. See addenda to this list. Sale No. 2402.

37382—Cordova, Angestina H., Tract No. 211, lt 14, $4.34.
Tract No. 211, lt 33, $4.34.

37384—Anderson, O. P., Tract No. 211, lt 3, $4.34.

37387—Brown, Helen M., Tract No. 211, lt 47, $4.34.

37389—Hart, Archibald, Tract No. 193, lt 8, $4.34.
Tract No. 193, lt 11, $4.34.
Tract No. 193, lt 12, $4.34.
Tract No. 193, lt 13, $4.34.
Tract No. 193, lt 17, $4.34.
Tract No. 193, All-(Inc Por-W½-Lot C Adj) lt 23, $4.34.
Tract No. 193, All-(Inc Por-W½-Lot C Adj) lt 25, $4.34.
Tract No. 193, All-(Inc Por-W½-Lot C Adj) lt 30, $4.34.
Tract No. 193, All-(Inc Por-W½-Lot C Adj) lt 31, $4.34.
Tract No. 193, All-(Inc Por-W½-Lot C Adj) lt 33, $4.34.
Tract No. 193, All-(Inc Por-W½-Lot C Adj) lt 35, $4.34.
Tract No. 193, All-(Inc Por-W½-Lot C Adj) lt 26, $4.34.
Tract No. 193, All-(Inc Por-E½-Lot C Adj) lt 43, $4.34.
Tract No. 193, All-(Inc Por-E½-Lot C Adj) lt 45, $4.34.
Tract No. 193, All-(Inc Por-E½-Lot C Adj) lt 47, $4.34.
Tract No. 193, All-(Inc Por-E½-Lot C Adj) lt 48, $4.34.
Tract No. 193, All-(Inc Por-E½-Lot C Adj) lt 49, $4.34.
Tract No. 193, All -(Inc Por-Lot C Adj) lt 56, $4.34.
Tract No. 193, All-(Inc Por Lot B & C Adj) lt 57, $4.34.
Tract No. 193, All-(Inc Por Lot B Adj) lt 58, $4.34.
Tract No. 193, All-(Inc Por Lot B Adj) lt 62, $4.34.
Tract No. 193, All-(Inc Por Lot B Adj) lt 66, $4.34.
Tract No. 193, All-(Inc Por Lot B Adj) lt 67, $4.34.
Tract No. 193, All-(Inc Por Lot B Adj) lt 68, $4.34.
Tract No. 193, All-(Inc Por Lot B Adj) lt 70, $4.34.

37391—Daniels, Helen B., Tract No. 211, lt 46, $4.34.

The property hereinabove described to be sold at public auction, June 28, 1929. See addenda to this list. Sale No. 2429.

37392—Eastman, D. N., Tract No. 211, lt 51, $4.34.

The property hereinabove described to be sold at public auction, June 28, 1929. See addenda to this list. Sale No. 2428.

37393—Farrar, Lillian E., Tract No. 211, lt 36, $4.34.
Tract No. 211, lt 37, $4.34.

37394—Evans, Selah J., Tract No. 211, lt 40, $4.34.

The property hereinabove described to be sold at public auction, June 28, 1929. See addenda to this list. Sale No. 2348.
Tract No. 211, lt D, $4.34.

The property hereinabove described to be sold at public auction, June 28, 1929. See addenda to this list. Sale No. 2350.
Tract No. 211, lt E, $4.34.

The property hereinabove described to be sold at public auction, June 28, 1929. See addenda to this list. Sale No. 2351.
Tract No. 211, lt F, $4.34.

The property hereinabove described to be sold at public auction, June 28, 1929. See addenda to this list. Sale No. 2352.
Tract No. 211, lt G, $4.34.

The property hereinabove described to be sold at public auction, June 28, 1929. See addenda to this list. Sale No. 2353.
Tract No. 211, lt H, $4.34.

The property hereinabove described to be sold at public auction, June 28, 1929. See addenda to this list. Sale No. 2354.
Tract No. 193, lt 15, $4.34.
Tract No. 193 All-(Inc Por-W½-Lot C Adj) lt 21, $4.34.
Tract No. 193, All-(Inc Por-W½-Lot C Adj) lt 32, $4.34.
Tract No. 193, All-(Inc Por-W½-Lot C Adj) lt 37, $4.34.
Tract No. 193, All-(Inc Por Lot A & E½-Lot C Adj) lt 39, $4.34.
Tract No. 193, All-(Inc Por E½-Lot C Adj) lt 41, $4.34.
Tract No. 193, All-(Inc Por E½-Lot C Adj) lt 44, $4.34.
Tract No. 193, All-(Inc Por E½-Lot C Adj) lt 50, $4.34.

The property hereinabove described to be sold at public auction, June 28, 1929. See addenda to this list. Sale No. 2386.
Tract No. 193, All-(Inc Por E½-Lot C Adj) lt 51, $4.34.
Tract No. 193, All-(Inc Por E½-Lot C Adj) lt 52, $4.34.

The property hereinabove described to be sold at public auction, June 28, 1929. See addenda to this list. Sale No. 2435.

37404—Stover, Carrie B., Tract No. 211, lt 8, $4.34.

37407—Walsh, Roy, Tract No. 211, lt 10, $4.34.

37409—Hazard, Andrew R., Tract No. 211, lt 28, $4.34.

The property hereinabove described to be sold at public auction, June 28, 1929. See addenda to this list. Sale No. 2424.

37410—Irwin, Wm. S., Tract No. 211, lt 45, $4.34.

The property hereinabove described to be sold at public auction, June 28, 1929. See addenda to this list. Sale No. 2423.

37411—Ingersoll, Mary H., Tract No. 211, lt 50, $4.34.

The property hereinabove described to be sold at public auction, June 28, 1929. See addenda to this list. Sale No. 2422.

37413—Nutter, Cora E., Tract No. 211, lt 43, $4.34.

37414—Patterson, Benjamin, Tract No. 211, lt 31, $4.34.

The property hereinabove described to be sold at public auction, June 28, 1929. See addenda to this list. Sale No. 2420.
Tract No. 211, lt 32, $4.34.

The property hereinabove described to be sold at public auction, June 28, 1929. See addenda to this list. Sale No. 2421

37417—Schwartz, W. W., Tract No. 211, lt 53, $4.34.

The property hereinabove described to be sold at public auction, June 28, 1929. See addenda to this list. Sale No. 2417.

37418—Sims, John M., Tract No. 211, lt 30, $4.34.

37425—McMillen, Robert, Tract No. 211, lt 73, $4.34.
Tract No. 211, lt 74, $4.34.

37426—Pratt, Annie, Tract No. 211, lt 56, $4.34.

The property hereinabove described to be sold at public auction, June 28, 1929. See addenda to this list. Sale No. 2408.

37428—McAdams, Charley, Tract No. 211, lt 65, $2.34.

37429—Stevens, Jennie J., Tract No. 211, lt 55, $4.34.

The property hereinabove described to be sold at public auction, June 28, 1929. See addenda to this list. Sale No. 2406.

37430—Wise, Esther, Tract No. 211, lt 71, $4.34.

The property hereinabove described to be sold at public auction, June 28, 1929. See addenda to this list. Sale No. 2405.

37431—Stiffler, Emily, Tract No. 211, lt 61, $4.34.

The property hereinabove described to be sold at public auction, June 28, 1929. See addenda to this list. Sale No. 2407.

37433—Brackett, Charlotte, Tract No. 211, lt 57, $4.34.

37435—Collins, Ida M., Tract No. 211, lt 60, $4.34.

The property hereinabove described to be sold at public auction, June 28, 1929. See addenda to this list. Sale No. 2411.

37435—Dalton, Lewis, Tract No. 211, lt 63, $4.34.

The property hereinabove described to be sold at public auction, June 28, 1929. See addenda to this list. Sale No. 2410.

37437—Haven, Jeanette M. P., Tract No. 223, lt 13, $4.34.

37447—Hoffman, W. H., Tract No. 223, lt 46, $4.34.

The property hereinabove described to be sold at public auction, June 28, 1929. See addenda to this list. Sale No. 2443.
Tract No. 223, lt 47, $4.34.

The property hereinabove described to be sold at public auction, June 28, 1929. See addenda to this list. Sale No. 2444.
Tract No. 223, lt 48, $4.34.

The property hereinabove described to be sold at public auction, June 28, 1929. See addenda to this list. Sale No. 2445.

37448—Martindale, Gertrude, Tract No. 223, lt 30, $4.34.

The property hereinabove described to be sold at public auction, June 28, 1929. See addenda to this list. Sale No. 2371.

37453—Flower, Mary H., Tract No. 223, lt 11, $4.34.

37455—Chadbourne, Edna, Tract No. 223, lt 34, $4.34.

The property hereinabove described to be sold at public auction, June 28, 1929. See addenda to this list. Sale No. 2446.

37456—Deming, Charles G., Tract No. 223, lt 49, $4.34.
Tract No. 223, lt 50, $4.34.

37457—Horne, Anna, Tract No. 223, N½-lt 27, $4.34.

The property hereinabove described to be sold at public auction, June 28, 1929. See addenda to this list. Sale No. 2369.

37459—Weaver, Elizabeth H., Tract No. 223, N½-lt 22, $4.34.

37460—Herr, Elizabeth, Tract No. 223, S½-lt 22, $4.34.

The property hereinabove described to be sold at public auction, June 28, 1929. See addenda to this list. Sale No. 2366.

37461—Holt, Mary C., Tract No. 223, N½-lt 23, $2.34.

37462—Pixler, Cleo R., Tract No. 223, S½-lt 23, $4.34.

The property hereinabove described to be sold at public auction, June 28, 1929. See addenda to this list. Sale No. 2367.

37471—Heaston, John, East Side Villa Tract, All-(Ex S 50 ft-W 150 ft) blk 3003, $20.08.
East Side Villa Tract, blk 3004, $18.27.

37472—Heaston, John et al, East Side Villa Tract, S 50 ft-W 150 ft-blk 3003, $4.49.

37491—Grant, Hugh, Garfield St. Add, lt 21 blk D, $9.96.
Garfield St. Add, lt 22 blk D, $9.96.

37507—McCay, Ellen G., Tract No. 7, lt 1 blk E, $5.16.

37519—Chambers, Eliza S., Tract No. 7, N½-lt 10 blk G, $5.38.

The property hereinabove described to be sold at public auction, June 28, 1929. See addenda to this list. Sale No. 2453.

37522—Ralston, Elmer L., Tract No. 285, lt 13, and Personal Property, $7.18.

37523—Talley, E. B., Tract No. 285, lt 10, $3.51.

37529—Evans, Selah J., Tract No. 223, lt 1 $4.34.

The property hereinabove described to be sold at public auction, June 28, 1929. See addenda to this list. Sale No. 2355.
Tract No. 223, lt 2, $4.34.

The property hereinabove described to be sold at public auction, June 28, 1929. See addenda to this list. Sale No. 2356.
Tract No. 223, lt 4, $4.34.

The property hereinabove described to be sold at public auction, June 28, 1929. See addenda to this list. Sale No. 2357.
Tract No. 223, lt 5, $4.34.

The property hereinabove described to be sold at public auction, June 28, 1929. See addenda to this list. Sale No. 2358.
Tract No. 223, lt 6, $4.34.

The property hereinabove described to be sold at public auction, June 28, 1929. See addenda to this list. Sale No. 2359.
Tract No. 223, t 14, $4.34.

The property hereinabove described to be sold at public auction, June 28, 1929. See addenda to this list. Sale No. 2361.
Tract No. 223, lt 15, $4.34.
Tract No. 223, lt 18, $4.34.

The property hereinabove described to be sold at public auction, June 28, 1929. See addenda to this list. Sale No. 2363.
Tract No. 223, lt 19, $4.34.

The property hereinabove described to be sold at public auction, June 28, 1929. See addenda to this list. Sale No. 2364.
Tract No. 223, lt 20, $4.34.

The property hereinabove described to be sold at public auction, June 28, 1929. See addenda to this list. Sale No. 2365.
Tract No. 223, lt 26, $4.34.

The property hereinabove described to be sold at public auction, June 28, 1929. See addenda to this list. Sale No. 2368.
Tract No. 223, S½-lt 27, $4.34.

The property hereinabove described to be sold at public auction, June 28, 1929. See addenda to this list. Sale No. 2369.
Tract No. 223, lt 28, $4.34.

The property hereinabove described to be sold at public auction, June 28, 1929. See addenda to this list. Sale No. 2370.
Tract No. 223, N½-lt 38, $4.34.

The property hereinabove described to be sold at public auction, June 28, 1929. See addenda to this list. Sale No. 2375.
Tract No. 223, lt 35, $4.34.

The property hereinabove described to be sold at public auction, June 28, 1929. See addenda to this list. Sale No. 2373.
Tract No. 223, lt 39, $4.34.

The property hereinabove described to be sold at public auction, June 28, 1929. See addenda to this list. Sale No. 2376.
Tract No. 223, lt 40, $4.34.

The property hereinabove described to be sold at public auction, June 28, 1929. See addenda to this list. Sale No. 2377.
Tract No. 223, lt 41, $4.34.

The property hereinabove described to be sold at public auction, June 28, 1929. See addenda to this list. Sale No. 2378.
Tract No. 223, lt 42, $4.34.

The property hereinabove described to be sold at public auction, June 28, 1929. See addenda to this list. Sale No. 2379.
Tract No. 223, lt 43, $4.34.
Tract No. 223, lt 44, $4.34.

The property hereinabove described to be sold at public auction, June 28, 1929. See addenda to this list. Sale No. 2380.
Tract No. 223, lt 45, $4.34.

The property hereinabove described to be sold at public auction, June 28, 1929. See addenda to this list. Sale No. 2381.
Tract No. 223, lt I, $4.34.

The property hereinabove described to be sold at public auction, June 28, 1929. See addenda to this list. Sale No. 2382.
Tract No. 223, lt J, $4.34.

The property hereinabove described to be sold at public auction, June 28, 1929. See addenda to this list. Sale No. 2383.

PROPERTY IN LAGUNA SCHOOL DISTRICT

37550—Ferrell, J. V., Arch Beach Heights, lt 4 blk 1, $2.47.

37553—Muratt, Maud I., Arch Beach Heights, lt 7 blk 1, $2.47.
Arch Beach Heights, lt 8 blk 1, $2.47.
Arch Beach Heights, lt 9 blk 1, $2.47.
Arch Beach Heights, lt 10 blk 1, $2.47.

37559—Young, Abbey L., Arch Beach Heights lt 11 blk 1, $2.47.

37561—Beck, S., Arch Beach Heights, lt 3 blk 2, $2.47.
Arch Beach Heights, lt 4 blk 2, $2.47.
Arch Beach Heights, lt 2 blk 32, $2.47.
Arch Beach Heights, lt 23 blk 50, $2.47.

37564—Peters, E. S., Arch Beach Heights, lt 11 blk 2, $2.47.

37566—Smith, F. L., Arch Beach Heights, lt 10 blk 2, $2.47.

37567—Turck, Peter J., Arch Beach Heights, lt 12 blk 2, $2.47.

37569—Connelly, Jas. W., Arch Beach Heights, lt 27 blk 2, $2.47.
Arch Beach Heights, lt 28 blk 2, $2.47.

37570—Cox, Frederick N., Arch Beach Heights, lt 23 blk 2, $2.47.
Arch Beach Heights, lt 24 blk 2, $2.47.
Arch Beach Heights, lt 25 blk 2, $2.47.
Arch Beach Heights, lt 26, blk 2, $2.47.

37571—Dunckler, Francis P., Arch Beach Heights, lt 1 blk 2, $2.47.

37572—Gipe, H. S., Arch Beach Heights, lt 9 blk 2, $2.47.

37573—Huff, Victor J., Arch Beach Heights, lt 13 blk 2, $2.47.

37574—Jarman, R. A., Arch Beach Heights, lt 7 blk 2, $2.47.
Arch Beach Heights, lt 8 blk 2, $2.47.

37576—McQuown, Samuel P., Arch Beach Heights, lt 7 blk 3, $2.47.

37577—More, Jean L., Arch Beach Heights, lt 28 blk 3, $2.47.
Arch Beach Heights, lt 29 blk 3, $2.47.
Arch Beach Heights, lt 30 blk 3, $2.47.
Arch Beach Heights, lt 31 blk 3, $2.47.
Arch Beach Heights, lt 32 blk 3, $2.47.
Arch Beach Heights, lt 33 blk 3, $2.47.
Arch Beach Heights, lt 34, blk 3, $2.47.

37579—Sears, J. M., Arch Beach Heights, lt 3 blk 3, $2.47.
Arch Beach Heights, lt 4 blk 3, $2.47.

37582—Powell, May, Arch Beach Heights, lt 6 blk 3, $2.47.
Arch Beach Heights, lt 3 blk 29, $2.47.
Arch Beach Heights, lt 4 blk 29, $2.47.

37583—Lane, F. L., Arch Beach Heights, lt 26 blk 4, $2.47.
Arch Beach Heights, lt 27 blk 4, $2.47.

37584—Lang, J. M., Arch Beach Heights, lt 19 blk 4, $2.47.
Arch Beach Heights, lt 20 blk 4, $2.47.

37591—Jardine, Ida M., Arch Beach Heights, lt 25 blk 4, $2.47.

37593—Westfall W., Arch Beach Heights, lt 10 blk 4, $2.47.
Arch Beach Heights, lt 15 blk 63, $2.47.
Arch Beach Heights, lt 16 blk 63, $2.47.

37599—McKean, Annie M., Arch Beach Heights, lt 28 blk 5, $2.47.

37600—Messinger, Ella M., Arch Beach Heights, lt 7 blk 5, $2.47.

37603—Curril, Gregory, Arch Beach Heights, lt 6 blk 5, $2.47.

37608—Hewetson, Emilie L., Arch Beach Heights, lt 11 blk 5, $2.47.

37610—Smith, Gertrude, Arch Beach Heights, lt 25 blk 5, $2.47.
Arch Beach Heights, lt 26 blk 5, $2.47.

37614—Baumhauer, Peter, Arch Beach Heights, lt 15 blk 6, $2.47.
Arch Beach Heights, lt 16 blk 6, $2.47.
Arch Beach Heights, lt 17 blk 6, $2.47.

37615—Campbell, Otis M. et al, Arch Beach Heights, lt 4 blk 6, $2.47.
Arch Beach Heights, lt 5 blk 6, $2.47.
Arch Beach Heights, lt 6 blk 6, $2.47.

37616—Clarey, W. J. et al, Arch Beach Heights, lt 10 blk 6, $2.47.
Arch Beach Heights, lt 11 blk 6, $2.47.
Arch Beach Heights, lt 12 blk 6, $2.47.

37625—Taylor, Wm. J., Arch Beach Heights, lt 33 blk 6, $2.47.
Arch Beach Heights, lt 34 blk 6, $2.47.

37630—Roberds, Geo. M., Arch Beach Heights, lt 30 blk 6, $2.47.

37632—Burbach, G. B., Arch Beach Heights, lt 6 blk 7, $2.47.

37636—Bagnel, Alice F., Arch Beach Heights, lt 1 blk 8, $1.44.
Arch Beach Heights, lt 2 blk 8, $1.44.
Arch Beach Heights, lt 3 blk 8, $1.44.

37644—Elwing, Birger, Arch Beach Heights, lt 7 blk 8, $2.47.
Arch Beach Heights, lt 8 blk 8, $2.47.
Arch Beach Heights, lt 9 blk 8, $2.47.

37645—Franke, F. F., Arch Beach Heights, lt 32 blk 8, $2.47.
Arch Beach Heights, lt 13 blk 17, $2.47.

37646—Hayes, Mrs. A. F., Arch Beach Heights, lt 26 blk 8, $2.47.

37647—Smith, Chas. J., Arch Beach Heights, lt 6 blk 8, $2.47.

37650—Myers, Ella, Arch Beach Heights, lt 27 blk 8, $2.47.

37651—Black, Kate S., Arch Beach Heights, lt 7 blk 9, $2.47.

37654—Schuhmann, D. H., Arch Beach Heights, lt 3 blk 9, $2.47.
Arch Beach Heights, lt 4 blk 9, $2.47.
Arch Beach Heights, lt 5 blk 9, $2.47.

37656—Anderson, W. D., Arch Beach Heights, lt 26 blk 10, $2.47.
Arch Beach Heights, lt 27 blk 10, $2.47.
Arch Beach Heights, lt 28 blk 10, $2.47.

37662—Cook, Josephine E., Arch Beach Heights, lt 32 blk 10, $2.47.

37668—Webber, Shirley L., Arch Beach Heights, lt 31 blk 10, $1.44.

37674—Davis, A. R., Arch Beach Heights, lt 21 blk 11, $2.47.

37675—Flack, Charles L., Arch Beach Heights lt 5 blk 11, $2.47.
Arch Beach Heights, lt 6 blk 11, $2.47.
Arch Beach Heights, lt 7 blk 11, $2.47.
Arch Beach Heights, lt 8 blk 11, $2.47.

37678—Wilson, Mattie L., Arch Beach Heights, lt 19 blk 11, $1.44.
Arch Beach Heights, lt 20 blk 11, $1.44.

37680—Bartlett, Alfred L., Arch Beach Heights, lt 15 blk 12, $2.86.

37683—Reid, W. T., Arch Beach Heights, lt 4 blk 12, $2.86.
Arch Beach Heights, lt 5 blk 12, $2.86.

37685—Springer, E. H., Arch Beach Heights, lt 8 blk 12, $3.45.
Arch Beach Heights, lt 9 blk 12, $2.86.

37690—Whitting, M., Arch Beach Heights, lt 13 blk 13, $2.86.
Arch Beach Heights, lt 14 blk 13, $2.86.

37692—Briggs, Albert L., Arch Beach Heights, lt 14 blk 12, $2.86.
Arch Beach Heights, lt 15 blk 12, $2.86.
Arch Beach Heights, lt 6 blk 24, $2.47.
Arch Beach Heights, lt 7 blk 24, $2.47.
Arch Beach Heights, lt 8 blk 24, $2.47.

37696—Ham, E. T., Arch Beach Heights, lt 9 blk 13, $4.06.

37698—Jamar, Timy R., Arch Beach Heights, lt 1 blk 13, $1.63.
Arch Beach Heights, lt 2 blk 13, $1.63.
Arch Beach Heights, lt 3 blk 13, $1.63.

37703—O'Melveny, D., Arch Beach Heights, lt 18 blk 14, $2.86.
Arch Beach Heights, lt 19 blk 14, $2.86.

37705—Schlegel, Rosella, Arch Beach Heights, lt 16 blk 14, $1.63.
Arch Beach Heights, lt 17 blk 14, $1.63.

37706—Stewart, J. R., Arch Beach Heights, lt 6 blk 14, $2.86.
Arch Beach Heights, lt 7 blk 14, $2.86.
Arch Beach Heights, lt 8 blk 14, $2.86.

37707—Henry, M. Cecilia, Arch Beach Heights, lt 1 blk 14, $2.86.
Arch Beach Heights, lt 2 blk 14, $2.86.
Arch Beach Heights, lt 3 blk 14, $2.86.
Arch Beach Heights, lt 4 blk 14, $2.86.
Arch Beach Heights, lt 5 blk 14, $2.86.

37709—Black, Carrie, Arch Beach Heights, lt 25 blk 15, $2.47.

37710—Lane, B., Arch Beach Heights, lt 23 blk 15, $2.47.
Arch Beach Heights, lt 24 blk 15, $2.47.

37714—Slusser, L. L., Arch Beach Heights, lt 17 blk 15, $2.47.

37715—Steen, Estellie M., Arch Beach Heights, lt 1 blk 15, $2.47.
Arch Beach Heights, lt 2 blk 15, $2.47.

37717—Wiley, H. H. et al, Arch Beach Heights, lt 26 blk 15, $2.47.

37718—Collins, Lucy, Arch Beach Heights, lt 18 blk 15, $2.47.

37719—Dickins, Oliver, Arch Beach Heights, lt 20 blk 15, $1.44.
Arch Beach Heights, lt 21 blk 15, $1.44.
Arch Beach Heights, lt 22 blk 15, $1.44.

37723—Baumhauer, Adam H., Arch Beach Heights, lt 24 blk 16, $2.47.
Arch Beach Heights, lt 25 blk 16, $2.47.

37724—Martin, W. T., Arch Beach Heights, lt 1 blk 16, $2.47
Arch Beach Heights, lt 2 blk 16, $2.47.

37725—Martin, W. C., Arch Beach Heights, lt 31 blk 16, $2.47.
Arch Beach Heights, lt 32 blk 16, $2.47.

37729—Townsend, Elizabeth R., Arch Beach Heights, lt 9 blk 16, $2.47.
Arch Beach Heights, lt 10 blk 16, $2.47.

37730—Walton, David H., Arch Beach Heights, lt 27 bk 16, $2.47.
Arch Beach Heights, lt 28 blk 16, $2.47.

37731—Whiting, Perry, Arch Beach Heights, lt 20 blk 16, $1.44.
Arch Beach Heights, lt 21 blk 16, $1.44.

37733—Bonura, S., Arch Beach Heights, lt 17 blk 16, $2.47.

37734—Bonura, Concettina, Arch Beach Heights, lt 18 blk 16, $2.47.

37735—Rice, Bertha, Arch Beach Heights, lt 23 blk 16, $2.47.

37736—Franke, J. F., Arch Beach Heights, lt 3 blk 16, $2.47.
Arch Beach Heights, lt 8 blk 16, $2.47.

37740—Hunt, Ila B., Arch Beach Heights, lt 14 blk 16, $2.47.

37741—Keenan, Katherine, Arch Beach Heights, lt 12 blk 16, $2.47.

37742—Keenan, James, Arch Beach Heights, lt 11 blk 16, $2.47.

37745—Thompson, Isabella M., Arch Beach Heights, lt 4 blk 17, $2.47.

37747—Tweedale, John, Arch Beach Heights, lt 17 blk 17, $2.47.
Arch Beach Heights, lt 18 blk 17, $2.47.

37752—Campbell, Elizabeth, Arch Beach Heights, lt 6 blk 17, $2.47.
Arch Beach Heights, lt 7 blk 17, $2.47.

37754—Elwell, C. S. & C. E., Arch Beach Heights, lt 31 blk 17, $2.47.
Arch Beach Heights, lt 32 blk 17 $2.47.

37759—Ivie, F. E. & E., Arch Beach Heights, lt 29 blk 17, $2.47.
Arch Beach Heights, lt 30 blk 17, $2.47.

37761—McIntosh, U. L., Arch Beach Heights, lt 3 blk 20, $2.47.

37762—Martin, T. C., Arch Beach Heights, lt 4 blk 20, $2.47.
Arch Beach Heights, lt 5 blk 20, $2.47.

37765—Pitkin, Martha S., Arch Beach Heights, lt 29 blk 20, $2.47.
Arch Beach Heights, lt 30 blk 20, $2.47.

37766—Savage, Hattie, Arch Beach Heights, lt 14 blk 21, $2.47.

37768—Brown, J. E., Arch Beach Heights, lt 6 blk 20, $2.47.
Arch Beach Heights, lt 7 blk 20, $2.47.

37769—Castanien, Verna, Arch Beach Heights, lt 1 blk 20, $2.47.
Arch Beach Heights, lt 2 blk 20, $2.47.

37778—O'Brien, F., Arch Beach Heights, lt 4 blk 21, $2.47.
Arch Beach Heights, lt 5 blk 21, $2.47.
Arch Beach Heights, lt 6 blk 21, $2.47.
Arch Beach Heights, lt 7 blk 21, $2.47.
Arch Beach Heights, lt 8 blk 21, $2.47.
Arch Beach Heights, lt 9 blk 21, $2.47.

37783—Burhyte, Julia, Arch Beach Heights, lt 20 blk 21, $2.47.
Arch Beach Heights, lt 21 blk 21, $2.47.

37784—Fitch, Mrs. B. E. K., Arch Beach Heights, lt 24 blk 21, $1.44.
Arch Beach Heights, lt 25 blk 21, $1.44.

37790—Livengood, L. W., Arch Beach Heights, lt 8 blk 22, $2.47.
Arch Beach Heights, lt 9 blk 22, $2.47.
Arch Beach Heights, lt 10 blk 22, $2.47.
Arch Beach Heights, lt 11 blk 22, $2.47.

37796—Steinmeir, W. H., Arch Beach Heights, lt 22 blk 22, $2.47.
Arch Beach Heights, lt 23 blk 22, $2.47.
Arch Beach Heights, lt 24 blk 22, $2.47.
Arch Beach Heights, lt 25 blk 22, $2.47.
Arch Beach Heights, lt 26 blk 22, $2.47.

37798—Varguson, H. F., Arch Beach Heights, lt 3 blk 22, $2.47.
Arch Beach Heights, lt 4 blk 22, $2.47.
Arch Beach Heights, lt 5 blk 22, $2.47.
Arch Beach Heights, lt 6 blk 22, $2.47.
Arch Beach Heights, lt 7 blk 22, $2.47.

37800—Freeman, E. R., Arch Beach Heights, lt 19 blk 22, $2.47.

37803—Haskell, Beulah P., Arch Beach Heights, lt 31 blk 22, $2.47.
Arch Beach Heights, lt 32 blk 22, $2.47.

37804—Reddington, Mrs. M. E., Arch Beach Heights, lt 30 blk 23, $2.47.

37805—Rogers, Hazel A., Arch Beach Heights, lt 15 blk 23, $2.47.
Arch Beach Heights, lt 16 blk 23, $2.47.

37814—Eves, Sarah H., Arch Beach Heights, lt 29 blk 23, $2.47.

37822—Sherman, Florence M., Arch Beach Heights, lt 15 blk 24, $2.47.
Arch Beach Heights, lt 16 blk 24, $2.47.
Arch Beach Heights, lt 17 blk 24, $2.47.
Arch Beach Heights, lt 18 blk 24, $2.47.
Arch Beach Heights, lt 19 blk 24, $2.47.

37828—Johnson, S. A., Arch Beach Heights, lt 11 blk 24, $2.47.
Arch Beach Heights, lt 12 blk 24, $2.47.
Arch Beach Heights, lt 24 blk 37, $2.47.

37840—Gersen, Francis G., Arch Beach Heights, lt 18 blk 25, $2.47.
Arch Beach Heights, lt 19 blk 25, $2.47.
Arch Beach Heights, lt 20 blk 25, $2.47.

37841—Gray, Russel M., Arch Beach Heights, lt 3 blk 25, $2.47.

37842—Gray, Clara B., Arch Beach Heights, lt 4 blk 25, $2.47.

37843—Schlegel, William L., Arch Beach Heights, lt 31 blk 25, $1.44.

37846—Starkey, Eunice V., Arch Beach Heights, lt 7 blk 26, $2.86.
Arch Beach Heights, lt 8 blk 26, $2.86.

37848—Wood, Bee Be, Arch Beach Heights, lt 12 blk 26, $2.86.

37849—Don John & Susan, Arch Beach Heights, lt 9 blk 26, $2.86.
Arch Beach Heights, lt 10 blk 26, $3.45.

37853—Hersey, T. A., Arch Beach Heights, lt 19 blk 26, $2.86.

37854—Bartlett, Mrs. M. E., Arch Beach Heights, lt 20 blk 27, $2.86.
Arch Beach Heights, lt 21 blk 27, $2.86.

37858—Russell, Lucy A., Arch Beach, Heights, lt 15 blk 27, $2.86.
Arch Beach Heights, lt 16 blk 27, $2.86.
Arch Beach Heights, lt 17 blk 27, $2.86.
Arch Beach Heights, lt 18 blk 27, $2.86.
Arch Beach Heights, lt 19 blk 27, $2.86.

37859—Snook, L. W., Arch Beach Heights, lt 10 blk 27, $4.46.

37861—Fraser, Margaret D., Arch Beach Heights,

P. A. Stanton Tract, All-(Ex Lot 5x20 ft & W 105 ft-E 315 ft) lt 17, $11.12.
P. A. Stanton Tract, E 315 ft-lt 18, $7.68.
452—Costillo, Pablo, Tract No. 534, lt 44, $2.49.
453—Title Guarantee & Tr. Co., Tract No. 534, lt 20, $2.49.
462—Title Guarantee & Tr. Co., Tract No. 585, lt 14, $2.49.
Tract No. 585, lt 31, $2.49.
Tract No. 585, lt 51, $2.49.
463—Gonzales, Crus, Tract No. 534, lt 22, $2.89.
470—Correa, Jose, Tract No. 534, lt 11, and Personal Property, $12.28.
492—Mahan, Thomas O., Tract No. 787, lt 19, $32.49.
502—Bunce, L. Burdette, Tract No. 796, lt 13, $45.05.
559—Durrell, M. T., S½-NW¼-NE¼-sec 24 twp 4 r 11, $57.98.
560—Humiston, Lillie L., W½-SW¼-SW¼-NE¼-sec 24 twp 4 r 11, $18.91.
561—Arundell, F. S., NW¼-NE¼-NE¼-sec 24 twp 4 r 11, $46.29.
577—Title Guar. & Tr. Co., S½-SW¼-NW¼-sec 24 twp 4 r 11, $89.71.
585—Jones, C. L., W½-SW¼-SE¼-NW¼-sec 24 twp 4 r 11, $43.43.
593—Newell, Viola C., Und ½ Int in NE¼-NE¼-NE¼-sec 24 twp 4 r 11, $11.89.
596—Myers, Lida, P. A. Stanton Tract, E 1.04 ac-lt 42, $8.43.

PROPERTY IN OLIVE SCHOOL DISTRICT

725—Parks, Frank A., Bush & Watson Tr, E½-S½-lt G, and Personal Property, $287.12.
783—Squires, J. W., Olive Heights, Por lying Ely-line 35 ft Ely-center line-Spur, lts 5 and 6 blk A, $51.37.
793—Olive Investment Co., Olive Heights, lt 8 blk M, $6.09.
806—Koepsel, Arthur E., Olive Heights, All-(Ex R. R.) blk P, $4.23.
Olive Heights, S½-Short St abandoned adj, blk P, $2.26.
Olive Heights, lt 1 blk Q, $4.23.
Olive Heights, All-(Ex R. R.) lt 2 blk Q, and Personal Property, $201.92.
Olive Heights, All-(Ex R. R.) lt 3 blk Q, $4.23.
Olive Heights, Ocean View Ave. & S½-Short St abandoned adj, blk Q, $10.77.
Olive Heights, All-, Inc E 10 ft-Ocean View Ave & N½-Short St adj lt 5 blk R, $5.16.
Olive Heights, All-, Inc N½-Short St adj lt 6 blk R, $4.23.
814—Franz, Willy, Olive Heights, All-(Inc W 10 ft adj) lt 5 blk L, $13.42.
815—Buell, Emelda, Olive Heights, All-(Inc 10 ft Strip adj) lt 7 blk L, and Personal Property, $67.73.
Olive Heights, lt 8 blk L, $6.09.
876—Koepsel, Arthur E., 23/100 ac in sec 8 twp 4 r 9, Bd SW by Santiago Blvd, W by Blk Q, Olive Heights, $5.16.
877—Bush, J. T., 2.81 ac in NE¼-SE¼-(N-S. A. V. I. Co. Reservoir & S&E-Canal) sec 8 twp 4 r 9, Bd W by S.A.V.I.Co., $26.02.
886—Unkown Owner, Und ½ Int in 19.50 ac in (Ex 70 ft Strip to DWOPD) sections 5, 7 and 8 twp 4 r 9, Bd N & W By Ro. line & Self, SW by Moennich, SE by Crawford et al, $5.92.

The property hereinabove described to be sold at public auction, June 28, 1929. See addenda to this list. Sale No. 2573.

898—Barnes, Alpha H., 6.84 ac in sec 18 twp 4 r 9, Bd E by Road, W by Robbins et al, S by Brubaker, and Personal Property, $.78.
912—Ainsworth, Jesse L., 5 Ac in secs 7 and 8 twp 4 r 9, Bd N by Crawford, E by Elson, S by Heim, W by Ahlefeld, $84.42.
950—Stewart, Lula B., Olive Heights, lt 10 blk H, $10.22.
966—Olive Milling Co., Olive Heights, SEly Cor-(Inc N½-Short St adj) lt 8 blk R, and SEly ½-Inc N½-Short St adj) lt 9 blk R, $2.36.
1016—Olive Investment Co., Tract No. 805, lt 5, $29.46.

PROPERTY IN ORANGETHORPE SCHOOL DISTRICT

1021—Hagberg, Arthur, Record Survey of Sec 4 Twp 4 R 10, N½-Ex N 60 ft-W 130 ft) lt 2, $43.91.
1079—Rix, John, N 5.22 ac-S 20.48 ac-E 25.26 ac-Tract NW¼-sec 6 twp 4 r 10, and Personal Property, $42.72.
1096—Krick, P. H., S 2 ac-NW¼-NW¼-sec 9 twp 4 r 10, $26.72.
1099—Krick, P. H., 11 ac in S½-NW¼-(NE- R R) sec 8 twp 4 r 10, $50.25.
1107—Kopsho, J. D., W 4 ac-S½-½-SE¼-NE¼-sec 8 twp 4 r 10, and S 20.6 ft-W527.4 ft-N½-S½-E¼-NE¼-sec 8 twp 4 r 10, and Personal Property, $71.20.
1110—Krick, Philip H., S 8.90 ac-W¼-SW¼-sec 4 twp 4 r 10, $209.47.
1133—Evans Securities Corp. Assessor's Map No. 21, lt 68 $1.79.
Assessor's Map No. 21, lt 91, $1.79.
Assessor's Map No. 21, lt 115, $2.30.
Assessor's Map No. 21, lt 116, $2.30.
1143—Cameron, John D., Assessor's Map No. 21, lt 105, $8.79.
Assessor's Map No. 21, lt 106, $2.30.
Assessor's Map No. 21, lt 107, $2.30.
1178—Jewell, Walter J., NW¼-SE¼-NW¼-sec 7 twp 4 r 10, and Personal Property, $95.38.

The property hereinabove described to be sold at public auction, June 28, 1929. See addenda to this list. Sale No. 2859.

1179—Evans Securities Corp., Tract No. 783, lt 11, $10.36.
Tract No. 783, lt 27, $8.36.

PROPERTY IN ORANGE SCHOOL DISTRICT

1245—Squier, Mason S., Dawn Tract, lt 37, $73.21.
1258—Western Loan & Bldg. Co., Lockhart Tr, W 66.91 ft-E 1003.65 ft-N 327.1 ft-lt 7, $52.71.
1259—Northland, Marie E., Lockhart Tr, W 66.91 ft-E 936.74 ft-N 327.1 ft-lt 7, $25.99.
1264—Perry, H. W., Lockhart Tr, W 93.82 ft-E 869.83 ft-N 327.1 ft-lt 7, $18.11.
1273—Patton, R. C., Travis Tr, S 9/100 ac-E 51/100 ac-N½- (E- P. R. Ry) lt 1 $5.56.
1321—Leichtfuss, A. W. et al, Van de Graff Tr, W 8 ac-N½-lt A, $6.14.
1343—Phillips, L. V., Van De Graff Tr, N 159 ft-W 155 ft-lt D, $7.75.
1348—Shaffer, Kate, Tract No. 556, lt 3 blk A, $2.84.
Tract No. 556, lt 4 blk B, $1.89.
Tract No. 556, lt 5 blk B, $1.90.
Tract No. 556, lt 6 blk B, $8.74.
Tract No. 556, lt 1 blk C, $4.61.
1375—Skiles, L. B., Lot 150x145.25 in SW Cor-sec 31 twp 4 r 9, Bd W by Main St, and Personal Property, $96.67.
1386—Patton, R. C., S 4.74 ac- N 1.58 ac in NE¼-SE¼-sec 19 twp 4 r 9, $49.88.
1409—Hermance, Herbert H., Nly 1.87 ac- Sly 20 ac- E½-NE¼-NW¼-sec 20 twp 4 r 9, $58.69.
1412—S 10 ac- NE¼-SW¼-sec 20 twp 4 r 9, $69.84.
1423—Elgin, Herbert S., 6.35 ac in NW¼-sec 31 twp 4 r 9, 1333.26 ft of Main St. Bd S by P. E. Ry, $6.25.

PROPERTY IN PAULARINO SCHOOL DISTRICT

1508—Santa Ana Heights Water Co., Tract No. 456, SEly 396 ft-NWly 46.42 ft-lt 3, $316.22.

PROPERTY IN PERALTA SCHOOL DISTRICT

1535—Delozier, J. G., Tract No. 117, Ely 30 ft-lt 26, $2.08.
Tract No. 117, lt 27, $8.94.

The property hereinabove described to be sold at public auction, June 28, 1929. See addenda to this list. Sale No. 2769.

PROPERTY IN PLACENTIA SCHOOL DISTRICT

1600—McCalla Co. E. E., Assessor's Map No. 10, lt 1, $46.93.
Assessor's Map No. 10, lt 3, $3.24
Assessor's Map No. 10, lt 4, $3.24
Assessor's Map No. 10, lt 5, $3.24
Assessor's Map No. 10, lt 6, $3.24
Assessor's Map No. 10, lt 7, $3.24
Assessor's Map No. 10, lt 8, $3.24
Assessor's Map No. 10, lt 9, $3.24
Assessor's Map No. 10, lt 10, $3.24
Assessor's Map No. 10, lt 11, $3.24
Assessor's Map No. 10, lt 12, $3.24
Assessor's Map No. 10, lt 13, $3.24
Assessor's Map No. 10, lt 14, $3.24
Assessor's Map No. 10, lt 15, $3.24
Assessor's Map No. 10, lt 16, $3.24
Assessor's Map No. 10, lt 17, $3.24
Assessor's Map No. 10, lt 18, $3.24
Assessor's Map No. 10, lt 19, $3.24
Assessor's Map No. 10, lt 20, $3.24
Assessor's Map No. 10, lt 21, $3.24
Assessor's Map No. 10, lt 22, $3.24
Assessor's Map No. 10, lt 23, $3.24
Assessor's Map No. 10, lt 24, $3.24
Assessor's Map No. 10, lt 25, $3.24
Assessor's Map No. 10, lt 26, $3.24
Assessor's Map No. 10, lt 27, $3.24
Assessor's Map No. 10, lt 28, $3.24
Assessor's Map No. 10, lt 29, $3.24
Assessor's Map No. 10, lt 32, $3.24
Assessor's Map No. 10, lt 33, $3.24
Assessor's Map No. 10, lt 34, $3.24
Assessor's Map No. 10, lt 35, $3.24
Assessor's Map No. 10, lt 36, $3.24
Assessor's Map No. 10, lt 37, $3.24
Assessor's Map No. 10, lt 38, $3.24
Assessor's Map No. 10, lt 39, $3.24
Assessor's Map No. 10, lt 40, $3.24
Assessor's Map No. 10, lt 41, $3.24
Assessor's Map No. 10, lt 42, $3.24
Assessor's Map No. 10, lt 43, $3.24
Assessor's Map No. 10, lt 45, $3.24
Assessor's Map No. 10, lt 46, $3.24
Assessor's Map No. 10, lt 47, $3.24
Assessor's Map No. 10, lt 48, $3.24
Assessor's Map No. 10, lt 49, $3.24
Assessor's Map No. 10, lt 50, $3.24
Assessor's Map No. 10, lt 51, $3.24

The property hereinabove described to be sold at public auction, June 28, 1929. See addenda to this list. Sale No. 7117.

Assessor's Map No. 10, lt 52, $3.24.
Assessor's Map No. 10, lt 53, $3.24.
Assessor's Map No. 10, lt 54, $3.24.
Assessor's Map No. 10, lt 56, $3.24.
Assessor's Map No. 10, lt 57, $3.24.
Assessor's Map No. 10, lt 58, $3.24.
Assessor's Map No. 10, lt 66, $3.24.
Assessor's Map No. 10, lt 67, $3.24.
Assessor's Map No. 10, lt 70, $3.24.
Assessor's Map No. 10, lt 71, $3.24.
Assessor's Map No. 10, lt 72, $3.24.
Assessor's Map No. 10, lt 73, $3.24.
Assessor's Map No. 10, lt 74, $3.24.
Assessor's Map No. 10, lt 210, $3.24.
Assessor's Map No. 10, lt 75, $3.24.
Assessor's Map No. 10, lt 76, $3.24.
Assessor's Map No. 10, lt 77, $3.24.
Assessor's Map No. 10, lt 78, $3.24.
Assessor's Map No. 10, lt 79, $3.24.
Assessor's Map No. 10, lt 80, $3.24.
Assessor's Map No. 10, lt 81, $3.24.
Assessor's Map No. 10, lt 82, $3.24.
Assessor's Map No. 10, lt 83, $3.24.
Assessor's Map No. 10, lt 85, $3.24.
Assessor's Map No. 10, lt 86, $3.24.
Assessor's Map No. 10, lt 87, $3.24.
Assessor's Map No. 10, lt 88, $3.24.
Assessor's Map No. 10, lt 89, $3.24.
Assessor's Map No. 10, lt 90, $3.24.
Assessor's Map No. 10, lt 91, $3.24.
Assessor's Map No. 10, lt 92, $3.24.
Assessor's Map No. 10, lt 93, $3.24.
Assessor's Map No. 10, lt 94, $3.24.
Assessor's Map No. 10, lt 95, $3.24.
Assessor's Map No. 10, lt 96, $3.24.
Assessor's Map No. 10, lt 97, $3.24.
Assessor's Map No. 10, lt 98, $3.24.
Assessor's Map No. 10, lt 99, $3.24.
Assessor's Map No. 10, lt 100, $3.24.
Assessor's Map No. 10, lt 101, $3.24.
Assessor's Map No. 10, lt 102, $3.24.
Assessor's Map No. 10, lt 106, $3.24.
Assessor's Map No. 10, lt 107, $3.24.
Assessor's Map No. 10, lt 108, $3.24.
Assessor's Map No. 10, lt 109, $3.24.
Assessor's Map No. 10, lt 110, $3.24.
Assessor's Map No. 10, lt 111, $3.24.
Assessor's Map No. 10, lt 112, $3.24.
Assessor's Map No. 10, lt 113, $3.24.
Assessor's Map No. 10, lt 115, $3.24.
Assessor's Map No. 10, lt 116, $3.24.
Assessor's Map No. 10, lt 117, $3.24.
Assessor's Map No. 10, lt 118, $3.24.
Assessor's Map No. 10, lt 119, $3.24.
Assessor's Map No. 10, lt 120, $3.24.
Assessor's Map No. 10, lt 123, $3.24.
Assessor's Map No. 10, lt 124, $3.24.
Assessor's Map No. 10, lt 126, $3.24.
Assessor's Map No. 10, lt 127, $3.24.
Assessor's Map No. 10, lt 128, $3.24.
Assessor's Map No. 10, lt 129, $3.24.
Assessor's Map No. 10, lt 130, $3.24.
Assessor's Map No. 10, lt 134, $3.24.
Assessor's Map No. 10, lt 135, $3.24.
Assessor's Map No. 10, lt 136, $3.24.
Assessor's Map No. 10, lt 137, $3.24.
Assessor's Map No. 10, lt 138, $3.24.
Assessor's Map No. 10, lt 140, $3.24.
Assessor's Map No. 10, lt 141, $3.24.
Assessor's Map No. 10, lt 143, $3.24.
Assessor's Map No. 10, lt 144, $3.24.
Assessor's Map No. 10, lt 146, $3.24.
Assessor's Map No. 10, lt 147, $3.24.
Assessor's Map No. 10, lt 148, $3.24.
Assessor's Map No. 10, lt 149, $3.24.
Assessor's Map No. 10, lt 150, $3.24.
Assessor's Map No. 10, lt 151, $3.24.
Assessor's Map No. 10, lt 152, $3.24.
Assessor's Map No. 10, lt 153, $3.24.
Assessor's Map No. 10, lt 154, $3.24.
Assessor's Map No. 101 lt 155, $3.24.
Assessor's Map No. 10, lt 156, $3.24.
Assessor's Map No. 10, lt 157, $3.24.
Assessor's Map No. 10, lt 158, $3.24.
Assessor's Map No. 10, lt 159, $3.24.
Assessor's Map No. 10, lt 160, $3.24.
Assessor's Map No. 10, lt 161, $3.24.
Assessor's Map No. 10, lt 162, $3.24.
Assessor's Map No. 10, lt 171, $3.24.
Assessor's Map No. 10, lt 175, $3.24.
Assessor's Map No. 10, lt 177, $3.24.
Assessor's Map No. 10, lt 178, $3.24.
Assessor's Map No. 10, lt 180, $3.24.
Assessor's Map No. 10, lt 181, $3.24.
Assessor's Map No. 10, lt 182, $3.24.
Assessor's Map No. 10, lt 184, $3.24.
Assessor's Map No. 10, lt 185, $3.24.
Assessor's Map No. 10, lt 186, $3.24.
Assessor's Map No. 10, lt 187, $3.24.
Assessor's Map No. 10, lt 188, $3.24.
Assessor's Map No. 10, lt 189, $3.24.
Assessor's Map No. 10, lt 190, $3.24.
Assessor's Map No. 10, lt 191, $3.24.
Assessor's Map No. 10, lt 193, $3.24.
Assessor's Map No. 10, lt 196, $3.24.
Assessor's Map No. 10, lt 197, $3.24.
Assessor's Map No. 10, lt 198, $3.24.
Assessor's Map No. 10, lt 199, $3.24.
Assessor's Map No. 10, lt 200, $3.24.
Assessor's Map No. 10, lt 201, $3.24.
Assessor's Map No. 10, lt 204, $3.24.
Assessor's Map No. 10, lt 205, $3.24.
Assessor's Map No. 10, lt 206, $3.24.
Assessor's Map No. 10, lt 207, $3.24.
Assessor's Map No. 10, lt 208, $3.24.
Assessor's Map No. 10, lt 209, $3.24.
Assessor's Map No. 10, lt 211, $3.24.
Assessor's Map No. 10, lt 212, $3.24.
Assessor's Map No. 10, lt 214, $3.24.
Assessor's Map No. 10, lt 215, $3.24.
Assessor's Map No. 10, lt 216, $3.24.
Assessor's Map No. 10, lt 217, $3.24.
Assessor's Map No. 10, lt 218, $3.24.
Assessor's Map No. 10, lt 219, $3.24.
Assessor's Map No. 10, lt 220, $3.24.
Assessor's Map No. 10, lt 225, $3.24.
Assessor's Map No. 10, lt 226, $3.24.
Assessor's Map No. 10, lt 228, $3.24.
Assessor's Map No. 10, lt 230, $3.24.
Assessor's Map No. 10, lt 231, $3.24.
Assessor's Map No. 10, lt 232, $3.24.
Assessor's Map No. 10, lt 233, $3.24.
Assessor's Map No. 10, lt 234, $3.24.
Assessor's Map No. 10, lt 235, $3.24.
Assessor's Map No. 10, lt 236, $3.24.
Assessor's Map No. 10, lt 238, $3.24.
Assessor's Map No. 10, lt 239, $3.24.
Assessor's Map No. 10, lt 240, $3.24.
Assessor's Map No. 10, lt 241, $3.24.
Assessor's Map No. 10, lt 242, $3.24.
Assessor's Map No. 10, lt 243, $3.24.
Assessor's Map No. 10, lt 244, $3.24.
Assessor's Map No. 10, lt 245, $3.24.
Assessor's Map No. 10, lt 246, $3.24.
Assessor's Map No. 10, lt 247, $3.24.
Assessor's Map No. 10, lt 251, $3.24.
Assessor's Map No. 10, lt 252, $3.24.
Assessor's Map No. 10, lt 253, $3.24.
Assessor's Map No. 10, lt 254, $3.24.
Assessor's Map No. 10, lt 255, $3.24.
Assessor's Map No. 10, lt 256, $3.24.
Assessor's Map No. 10, lt 257, $3.24.
Assessor's Map No. 10, lt 258, $3.24.
Assessor's Map No. 10, lt 259, $3.24.
Assessor's Map No. 10, lt 260, $3.24.
Assessor's Map No. 10, lt 261, $3.24.
Assessor's Map No. 10, lt 262, $3.24.
Assessor's Map No. 10, lt 264, $3.24.
Assessor's Map No. 10, lt 265, $3.24.
Assessor's Map No. 10, lt 266, $3.24.
Assessor's Map No. 10, lt 267, $3.24.
Assessor's Map No. 10, lt 268, $3.24.
Assessor's Map No. 10, lt 269, $3.24.
Assessor's Map No. 10, lt 270, $3.24.
Assessor's Map No. 10, lt 271, $3.24.
Assessor's Map No. 10, lt 272, $3.24.
Assessor's Map No. 10, lt 273, $3.24.
Assessor's Map No. 10, lt 274, $3.24.
Assessor's Map No. 10, lt 275, $3.24.
Assessor's Map No. 10, lt 276, $3.24.
Assessor's Map No. 10, lt 277, $3.24.
Assessor's Map No. 10, lt 278, $3.24.
Assessor's Map No. 10, lt 279, $3.24.
Assessor's Map No. 10, lt 280, $3.24.
Assessor's Map No. 10, lt 281, $3.24.
Assessor's Map No. 10, lt 282, $3.24.
Assessor's Map No. 10, lt 283, $3.24.
Assessor's Map No. 10, lt 284, $3.24.
Assessor's Map No. 10, lt 285, $3.24.
Assessor's Map No. 10, lt 286, $3.24.
Assessor's Map No. 10, lt 288, $3.24.
Assessor's Map No. 10, lt 289, $3.24.
Assessor's Map No. 10, lt 293, $3.24.
Assessor's Map No. 10, lt 294, $3.24.
Assessor's Map No. 10, lt 295, $3.24.
Assessor's Map No. 10, lt 296, $3.24.
Assessor's Map No. 10, lt 297, $3.24.
Assessor's Map No. 10, lt 298, $3.24.
Assessor's Map No. 10, lt 299, $3.24.
Assessor's Map No. 10, lt 300, $3.24.
Assessor's Map No. 10, lt 301, $3.24.
Assessor's Map No. 10, lt 302, $3.24.
Assessor's Map No. 10, lt 303, $3.24.
Assessor's Map No. 10, lt 304, $3.24.
Assessor's Map No. 10, lt 305, $3.24.
Assessor's Map No. 10, lt 306, $3.24.
Assessor's Map No. 10, lt 307, $3.24.
Assessor's Map No. 10, lt 308, $3.24.
Assessor's Map No. 10, lt 309, $3.24.
Assessor's Map No. 10, lt 310, $3.24.
Assessor's Map No. 10, lt 311, $3.24.
Assessor's Map No. 10, lt 312, $3.24.
Assessor's Map No. 10, lt 313, $3.24.
Assessor's Map No. 10, lt 314, $3.24.
Assessor's Map No. 10, lt 315, $3.24.
Assessor's Map No. 10, lt 316, $3.24.
Assessor's Map No. 10, lt 317, $3.24.
Assessor's Map No. 10, lt 318, $3.24.
Assessor's Map No. 10, lt 319, $3.24.
Assessor's Map No. 10, lt 320, $3.24.
Assessor's Map No. 10, lt 321, $3.24.
Assessor's Map No. 10, lt 322, $3.24.
Assessor's Map No. 10, lt 323, $3.24.
Assessor's Map No. 10, lt 324, $3.24.
Assessor's Map No. 10, lt 328, $3.24.
Assessor's Map No. 10, lt 329, $3.24.
Assessor's Map No. 10, lt 330, $3.24.
Assessor's Map No. 10, lt 331, $3.24.
Assessor's Map No. 10, lt 332, $3.24.
Assessor's Map No. 10, lt 333, $3.24.
Assessor's Map No. 10, lt 334, $3.24.
Assessor's Map No. 10, lt 335, $3.24.
Assessor's Map No. 10, lt 336, $3.24.
Assessor's Map No. 10, lt 337, $3.24.
Assessor's Map No. 10, lt 338, $3.24.
Assessor's Map No. 10, lt 339, $3.24.
Assessor's Map No. 10, lt 340, $3.24.
Assessor's Map No. 10, lt 341, $3.24.
Assessor's Map No. 10, lt 342, $3.24.
Assessor's Map No. 10, lt 343, $3.24.
Assessor's Map No. 10, lt 344, $3.24.
Assessor's Map No. 10, lt 346, $3.24.
Assessor's Map No. 10, lt 347, $3.24.
Assessor's Map No. 10, lt 350, $3.24.
Assessor's Map No. 10, lt 351, $3.24.
Assessor's Map No. 10, lt 357, $3.24.
Assessor's Map No. 10, lt 358, $3.24.
Assessor's Map No. 10, lt 359, $3.24.
Assessor's Map No. 10, lt 360, $3.24.
Assessor's Map No. 10, lt 362, $3.24.
Assessor's Map No. 10, lt 363, $3.24.
Assessor's Map No. 10, lt 364, $3.24.
Assessor's Map No. 10, lt 365, $3.24.
Assessor's Map No. 10, lt 366, $3.24.
Assessor's Map No. 10, lt 367, $3.24.
Assessor's Map No. 10, lt 378, $3.24.
Assessor's Map No. 10, lt 379, $3.24.
Assessor's Map No. 10, lt 380, $3.24.
Assessor's Map No. 10, lt 381, $3.24.
Assessor's Map No. 10, lt 382, $3.24.
Assessor's Map No. 10, lt 383, $3.24.
Assessor's Map No. 10, lt 384, $3.24.
Assessor's Map No. 10, lt 385, $3.24.
Assessor's Map No. 10, lt 386, $3.24.
Assessor's Map No. 10, lt 387, $3.24.
Assessor's Map No. 10, lt 388, $3.24.
Assessor's Map No. 10, lt 389, $3.24.
Assessor's Map No. 10, lt 390, $3.24.
Assessor's Map No. 10, lt 391, $3.24.
Assessor's Map No. 10, lt 392, $3.24.
Assessor's Map No. 10, lt 393, $3.24.
Assessor's Map No. 10, lt 394, $3.24.
Assessor's Map No. 10, lt 395, $3.24.
Assessor's Map No. 10, lt 396, $3.24.
Assessor's Map No. 10, lt 397, $3.24.
Assessor's Map No. 10, lt 398, $3.24.
Assessor's Map No. 10, lt 399, $3.24.
Assessor's Map No. 10, lt 400, $3.24.
Assessor's Map No. 10, lt 401, $3.24.
Assessor's Map No. 10, lt 402, $3.24.
Assessor's Map No. 10, lt 403, $3.24.
Assessor's Map No. 10, lt 404, $3.24.
Assessor's Map No. 10, lt 405, $3.24.
Assessor's Map No. 10, lt 406, $3.24.
Assessor's Map No. 10, lt 407, $3.24.
Assessor's Map No. 10, lt 408, $3.24.
Assessor's Map No. 10, lt 409, $3.24.
Assessor's Map No. 10, lt 410, $3.24.
Assessor's Map No. 10, lt 411, $3.24.
Assessor's Map No. 10, lt 412, $3.24.
Assessor's Map No. 10, lt 413, $3.24.
Assessor's Map No. 10, lt 414, $3.24.
Assessor's Map No. 10, lt 415, $3.24.
Assessor's Map No. 10, lt 416, $3.24.
Assessor's Map No. 10, lt 417, $3.24.
Assessor's Map No. 10, lt 418, $3.24.
Assessor's Map No. 10, lt 419, $3.24.
Assessor's Map No. 10, lt 420, $3.24.
Assessor's Map No. 10, lt 421, $3.24.
Assessor's Map No. 10, lt 422, $3.24.
Assessor's Map No. 10, lt 423, $3.24.
Assessor's Map No. 10, lt 424, $3.24.
Assessor's Map No. 10, lt 425, $3.24.
Assessor's Map No. 10, lt 426, $3.24.
Assessor's Map No. 10, lt 427, $3.24.
Assessor's Map No. 10, lt 428, $3.24.
Assessor's Map No. 10, lt A, $3.24.

All property under the above assessment No. 40810, assessed to E. E. McCalla Co. to be sold at auction. See sale numbers 6694, 6696 to 6722 inc, 6724 to 6735 inc, 6737 to 6748 inc, 6756, 6759 to 6772 inc, 6774 to 6786 inc, 6788 to 6800 inc, 6802 to 6819 inc, 6821 to 6841 inc, 6847, 6850 to 6889 inc, 6891 to 6920 inc, 6922 to 6946 inc, 6950 to 6981 inc, 6985 to 7015 inc, 7017 to 7072 inc, 7117 in addenda to this list.

40811—Walker, Blanche M., Assessor's Map No. 10, lt 31, $3.24.

The property hereinabove described to be sold at public auction, June 28, 1929. See addenda to this list. Sale No. 6723.

40813—Bassell, Sarah S., Assessor's Map No. 10, lt 30, $3.24.

The property hereinabove described to be sold at public auction, June 28, 1929. See addenda to this list. Sale No. 7081.

40815—Dahlman, Marjorie, Assessor's Map No. 10, lt 44, $3.24.

The property hereinabove described to be sold at public auction, June 28, 1929. See addenda to this list. Sale No. 6736.

40816—Stewart, John M., Assessor's Map No. 10, lt 59, $3.24.

The property hereinabove described to be sold at public auction, June 28, 1929. See addenda to this list. Sale No. 6749.

Assessor's Map No. 10, lt 60, $3.24.

The property hereinabove described to be sold at public auction, June 28, 1929. See addenda to this list. Sale No. 6750.

Assessor's Map No. 10, lt 61, $3.24.

The property hereinabove described to be sold at public auction, June 28, 1929. See addenda to this list. Sale No. 6787.

Assessor's Map No. 10, lt 62, $3.24.

The property hereinabove described to be sold at public auction, June 28, 1929. See addenda to this list. Sale No. 6751.

Assessor's Map No. 10, lt 63, $3.24.

The property hereinabove described to be sold at public auction, June 28, 1929. See addenda to this list. Sale No. 6752.

Assessor's Map No. 10, lt 64, $3.24.

The property hereinabove described to be sold at public auction, June 28, 1929. See addenda to this list. Sale No. 6753.

Assessor's Map No. 10, lt 65, $3.24.

The property hereinabove described to be sold at public auction, June 28, 1929. See addenda to this list. Sale No. 6754.

40817—Wiseman, Matilda, Assessor's Map No. 10, lt 55, $3.24.

The property hereinabove described to be sold at public auction, June 28, 1929. See addenda to this list. Sale No. 7118.

40818—Bailey, Mrs. F. E., Assessor's Map No. 10, lt 84, $3.24.

The property hereinabove described to be sold at public auction, June 28, 1929. See addenda to this list. Sale No. 6773.

40820—Elliott, Martha O., Assessor's Map No. 10, lt 103, $3.24.

The property hereinabove described to be sold at public auction, June 28, 1929. See addenda to this list. Sale No. 7112.

Assessor's Map No. 10, lt 104, $3.24.

The property hereinabove described to be sold at public auction, June 28, 1929. See addenda to this list. Sale No. 7113.

Assessor's Map No. 10, lt 105, $3.24.

The property hereinabove described to be sold at public auction, June 28, 1929. See addenda to this list. Sale No. 7114.

Assessor's Map No. 10, lt 355, $3.24.

The property hereinabove described to be sold at public auction, June 28, 1929. See addenda to this list. Sale No. 7115.

Assessor's Map No. 10, lt 356, $3.24.

The property hereinabove described to be sold at public auction, June 28, 1929. See addenda to this list. Sale No. 7116.

40821—Camfield, Lottie A., Assessor's Map No. 10, lt 125, $3.24.

The property hereinabove described to be sold at public auction, June 28, 1929. See addenda to this list. Sale No. 7079.

40822—Richardson, Rosa, Assessor's Map No. 10, lt 114, $3.24.

The property hereinabove described to be sold at public auction, June 28, 1929. See addenda to this list. Sale No. 6831.

40823—Elliott, Katharine R., Assessor's Map No. 10, lt 131, $3.24.

The property hereinabove described to be sold at public auction, June 28, 1929. See addenda to this list. Sale No. 7106.

Assessor's Map No. 10, lt 132, $3.24.

The property hereinabove described to be sold at public auction, June 28, 1929. See addenda to this list. Sale No. 7107.

Assessor's Map No. 10, lt 133, $3.24.

The property hereinabove described to be sold at public auction, June 28, 1929. See addenda to this list. Sale No. 7108.

Assessor's Map No. 10, lt 353, $3.24.

The property hereinabove described to be sold at public auction, June 28, 1929. See addenda to this list. Sale No. 7109.

Assessor's Map No. 10, lt 354, $3.24.

The property hereinabove described to be sold at public auction, June 28, 1929. See addenda to this list. Sale No. 7110.

40824—Spach, Mary E., Assessor's Map No. 10, lt 142, $3.24.

40826—Jolly, J. L., Assessor's Map No. 10, lt 145, $3.24.

The property hereinabove described to be sold at public auction, June 28, 1929. See addenda to this list. Sale No. 7095.

40827—McElwain, Susie J., Assessor's Map No. 10, lt 163, $3.24.

The property hereinabove described to be sold at public auction, June 28, 1929. See addenda to this list. Sale No. 7101.

Assessor's Map No. 10, lt 164, $3.24.

The property hereinabove described to be sold at public auction, June 28, 1929. See addenda to this list. Sale No. 7102.

Assessor's Map No. 10, lt 165, $3.24.

The property hereinabove described to be sold at public auction, June 28, 1929. See addenda to this list. Sale No. 7103.

Assessor's Map No. 10, lt 166, $3.24.

The property hereinabove described to be sold at public auction, June 28, 1929. See addenda to this list. Sale No. 7104.

Assessor's Map No. 10, lt 167, $3.24.

The property hereinabove described to be sold at public auction, June 28, 1929. See addenda to this list. Sale No. 7105.

40828—Davidson, Mrs. C. R., Assessor's Map No. 10, lt 183, $3.24.

The property hereinabove described to be sold at public auction, June 28, 1929. See addenda to this list. Sale No. 7078.

40829—Vedder, Susan A., Assessor's Map No. 10, lt 174, $3.24.

The property hereinabove described to be sold at public auction, June 28, 1929. See addenda to this list, Sale No. 6847.

40830—Brown, Lillian N., Assessor's Map No. 10, lt 194, $3.24.

40831—Brown, George F., Assessor's Map No. 10, lt 195, $3.24.

40832—Timmons, Margaret, Assessor's Map No. 10, lt 192, $3.24.

The property hereinabove described to be sold at public auction, June 28, 1929. See addenda to this list. Sale No. 7093.

40833—Long, Nettie M., Assessor's Map No. 10, lt 179, $3.24.

The property hereinabove described to be sold at public auction, June 28, 1929. See addenda to this list. Sale No. 7095.

40835—Eitel, Jennie L., Assessor's Map No. 10, lt 222, $3.24.

The property hereinabove described to be sold at public auction, June 28, 1929. See addenda to this list. Sale No. 7074.

Assessor's Map No. 10, lt 223, $3.24.

The property hereinabove described to be sold at public auction, June 28, 1929. See addenda to this list. Sale No. 7075.

Assessor's Map No. 10, lt 224, $3.24.

The property hereinabove described to be sold at public auction, June 28, 1929. See addenda to this list. Sale No. 7076.

40836—Biddison, Minnie, Assessor's Map No. 10, lt 229, $3.24.

The property hereinabove described to be sold at public auction, June 28, 1929. See addenda to this list. Sale No. 6890.

40837—Havens, J. M., Assessor's Map No. 10, lt 213, $3.24.

40838—Fanucchi, G., Assessor's Map 10, lt 202, $3.24.

The property hereinabove described to be sold at public auction, June 28, 1929. See addenda to this list. Sale No. 7099.

Assessor's Map No. 10, lt 203, $3.24.

The property hereinabove described to be sold at public auction, June 28, 1929. See addenda to this list. Sale No. 7100.

40839—Farone, P. H., Assessor's Map No. 10, lt 221, $3.24.

The property hereinabove described to be sold at public auction, June 28, 1929. See addenda to this list. Sale No. 7089.

40840—Chittendin, R. H., Assessor's Map No. 10, lt 250, $3.24.

40841—Bonsall, Elizabeth D., Assessor's Map No. 10, lt 237, $3.24.

The property hereinabove described to be sold at public auction, June 28, 1929. See addenda to this list. Sale No. 7077.

40842—Andrews, Ora M., Assessor's Map No. 10, lt 248, $3.24.

The property hereinabove described to be sold at public auction, June 28, 1929. See addenda to this list. Sale No. 7090.

Assessor's Map No. 10, lt 249, $3.24.

The property hereinabove described to be sold at public auction, June 28, 1929. See addenda to this list. Sale No. 7084.

40851—Shull, Agnes M., Assessor's Map No. 10, lt 345, $3.24.

The property hereinabove described to be sold at public auction, June 28, 1929. See addenda to this list. Sale No. 7087.

40852—McGraw, Josephine, Assessor's Map No. 10, lt 368, $3.24.

The property hereinabove described to be sold at public auction, June 28, 1929. See addenda to this list. Sale No. 7082.

Assessor's Map No. 10, lt 369, $3.24.

The property hereinabove described to be sold at public auction, June 28, 1929. See addenda to this list. Sale No. 7083.

40853—Lake, Mrs. L. M., Assessor's Map No. 10, lt 371, $3.24.

The property hereinabove described to be sold at public auction, June 28, 1929. See addenda to this list. Sale No. 7093.

40854—Kendrick, Grace, Assessor's Map No. 10, lt 370, $3.24.

The property hereinabove described to be sold at public auction, June 28, 1929. See addenda to this list. Sale No. 7016.

40855—Fowler, Elizabeth et al, Assessor's Map No. 10, lt 68, $3.24.

The property hereinabove described to be sold at public auction, June 28, 1929. See addenda to this list. Sale No. 6757.

Assessor's Map No. 10, lt 69, $3.24.

The property hereinabove described to be sold at public auction, June 28, 1929. See addenda to this list. Sale No. 6758.

40896—Wright, Lillie, Resub of Tuffrees Sub, E½-(Ex E 18 ft) lt 7, $139.70.

40915—Wright, David L., Tuffrees Sub All-(Ex SE¼-) lt 9, $379.28.

40919—Lloyd, Mrs. J. A., Tuffrees Sub, All-lt 23, $396.40.
Tuffrees Sub, N½-lt 26, $213.89

The property hereinabove described to be sold at public auction, June 28, 1929. See addenda to this list. Sale

No. 6463.
Tract No. 171, lt 122 blk 7, $2.43.

The property hereinabove described to be sold at public auction, June 28, 1929. See addenda to this list. Sale

No. 6464.
Tract No. 171, lt 124 blk 7, $2.43.

The property hereinabove described to be sold at public auction, June 28, 1929. See addenda to this list. Sale

No. 6465.
Tract No. 171, lt 133 blk 7, $2.43.

The property hereinabove described to be sold at public auction, June 28, 1929. See addenda to this list. Sale

No. 6466.
Tract No. 171, lt 135 blk 7, $2.43.

The property hereinabove described to be sold at public auction, June 28, 1929. See addenda to this list. Sale

No. 6467.
Tract No. 171, lt 136 blk 7, $2.43.

The property hereinabove described to be sold at public auction, June 28, 1929. See addenda to this list. Sale

No. 6468.
Tract No. 171, lt 148 blk 7, $2.43.

The property hereinabove described to be sold at public auction, June 28, 1929. See addenda to this list. Sale

No. 6470.
Tract No. 171, lt 149 blk 7, $2.43.
Tract No. 171, lt 2 blk 8, $2.43.

The property hereinabove described to be sold at public auction, June 28, 1929. See addenda to this list. Sale

No. 6471.
Tract No. 171, lt 3 blk 8, $2.43.

The property hereinabove described to be sold at public auction, June 28, 1929. See addenda to this list. Sale

No. 6472.
Tract No. 171, lt 5 blk 8, $2.43.
Tract No. 171, lt 10 blk 8, $2.43.

The property hereinabove described to be sold at public auction, June 28, 1929. See addenda to this list. Sale

No. 6473.
Tract No. 171, lt 11 blk 8, $2.43.

The property hereinabove described to be sold at public auction, June 28, 1929. See addenda to this list. Sale

No. 6474.
Tract No. 171, lt 12 blk 8, $2.43.

The property hereinabove described to be sold at public auction, June 28, 1929. See addenda to this list. Sale

No. 6475.
Tract No. 171, lt 13 blk 8, $2.43.

The property hereinabove described to be sold at public auction, June 28, 1929. See addenda to this list. Sale

No. 6476.
Tract No. 171, lt 14 blk 8, $2.43.

The property hereinabove described to be sold at public auction, June 28, 1929. See addenda to this list. Sale

No. 6477.
Tract No. 171, lt 25 blk 8, $2.43.

The property hereinabove described to be sold at public auction, June 28, 1929. See addenda to this list. Sale

No. 6478.
Tract No. 171, lt 26 blk 8, $2.43.

The property hereinabove described to be sold at public auction, June 28, 1929. See addenda to this list. Sale

No. 6479.
Tract No. 171, lt 28 blk 8, $2.43.

The property hereinabove described to be sold at public auction, June 28, 1929. See addenda to this list. Sale

No. 6480.
Tract No. 171, lt 33 blk 8, $2.43.

The property hereinabove described to be sold at public auction, June 28, 1929. See addenda to this list. Sale

No. 6481.
Tract No. 171, lt 39 blk 8, $2.43.
Tract No. 171, lt 41 blk 8, $2.43.

The property hereinabove described to be sold at public auction, June 28, 1929. See addenda to this list. Sale

No. 6482.
Tract No. 171, lt 42 blk 8, $2.43.

The property hereinabove described to be sold at public auction, June 28, 1929. See addenda to this list. Sale

No. 6483.
Tract No. 171, lt 47 blk 8, $2.43.

The property hereinabove described to be sold at public auction, June 28, 1929. See addenda to this list. Sale

No. 6484.
Tract No. 171, lt 52 blk 8, $2.43.

The property hereinabove described to be sold at public auction, June 28, 1929. See addenda to this list. Sale

No. 6485.
Tract No. 171, lt 53 blk 8, $2.43.

The property hereinabove described to be sold at public auction, June 28, 1929. See addenda to this list. Sale

No. 6486.
Tract No. 171, lt 55 blk 8, $2.43.

The property hereinabove described to be sold at public auction, June 28, 1929. See addenda to this list. Sale

No. 6487.
Tract No. 171, lt 56 blk 8, $2.43.

The property hereinabove described to be sold at public auction, June 28, 1929. See addenda to this list. Sale

No. 6488.
Tract No. 171, lt 59 blk 8, $2.43.
Tract No. 171, lt 60 blk 8, $2.43.

The property hereinabove described to be sold at public auction, June 28, 1929. See addenda to this list. Sale

No. 6489.
Tract No. 171, lt 61 blk 8, $2.43.

The property hereinabove described to be sold at public auction, June 28, 1929. See addenda to this list. Sale

No. 6490.
Tract No. 171, lt 66 blk 8, $2.43.

The property hereinabove described to be sold at public auction, June 28, 1929. See addenda to this list. Sale

No. 6491.
Tract No. 171, lt 67 blk 8, $2.43.

The property hereinabove described to be sold at public auction, June 28, 1929. See addenda to this list. Sale

No. 6492.
Tract No. 171, lt 68 blk 8, $2.43.

The property hereinabove described to be sold at public auction, June 28, 1929. See addenda to this list. Sale

No. 6493.
Tract No. 171, N½-lt 70 blk 8, $2.43.

The property hereinabove described to be sold at public auction, June 28, 1929. See addenda to this list. Sale

No. 6494.
Tract No. 171, lt 76 blk 8, $2.43.
Tract No. 171, lt 79 blk 8, $2.43.

The property hereinabove described to be sold at public auction, June 28, 1929. See addenda to this list. Sale

No. 6495.
Tract No. 171, lt 83 blk 8, $2.43.

The property hereinabove described to be sold at public auction, June 28, 1929. See addenda to this list. Sale

No. 6496.
Tract No. 171, lt 91 blk 8, $2.43.
Tract No. 171, lt 94 blk 8, $2.43.

The property hereinabove described to be sold at public auction, June 28, 1929. See addenda to this list. Sale

No. 6497.
Tract No. 171, lt 96 blk 8, $2.43.

The property hereinabove described to be sold at public auction, June 28, 1929. See addenda to this list. Sale

No. 6498.
Tract No. 171, lt 98 blk 8, $2.43.

The property hereinabove described to be sold at public auction, June 28, 1929. See addenda to this list. Sale

No. 6499.
Tract No. 171, lt 99 blk 8, $2.43.

The property hereinabove described to be sold at public auction, June 28, 1929. See addenda to this list. Sale

No. 6500.
Tract No. 171, lt 101 blk 8, $2.43.

The property hereinabove described to be sold at public auction, June 28, 1929. See addenda to this list. Sale

No. 6501.
Tract No. 171, lt 108 blk 8, $2.43.

The property hereinabove described to be sold at public auction, June 28, 1929. See addenda to this list. Sale

No. 6502.
Tract No. 171, lt 114 blk 8, $2.43.

The property hereinabove described to be sold at public auction, June 28, 1929. See addenda to this list. Sale

No. 6503.
Tract No. 171, lt 115 blk 8, $2.43.

The property hereinabove described to be sold at public auction, June 28, 1929. See addenda to this list. Sale

No. 6504.
Tract No. 171, lt 119 blk 8, $2.43.

The property hereinabove described to be sold at public auction, June 28, 1929. See addenda to this list. Sale

No. 6505.
Tract No. 171, lt 126 blk 8, $2.43.

The property hereinabove described to be sold at public auction, June 28, 1929. See addenda to this list. Sale

No. 6506.
Tract No. 171, lt 127, blk 8, $2.43.

The property hereinabove described to be sold at public auction, June 28, 1929. See addenda to this list. Sale

No. 6507.
Tract No. 171, lt 128 blk 8, $2.43.

The property hereinabove described to be sold at public auction, June 28, 1929. See addenda to this list. Sale

No. 6508.
Tract No. 171, lt 131 blk 8, $2.43.

The property hereinabove described to be sold at public auction, June 28, 1929. See addenda to this list. Sale

No. 6509.
Tract No. 171, lt 137 blk 8, $2.43.

The property hereinabove described to be sold at public auction, June 28, 1929. See addenda to this list. Sale

No. 6511.
Tract No. 171, lt 138, blk 8, $2.43.

The property hereinabove described to be sold at public auction, June 28, 1929. See addenda to this list. Sale

No. 6512.
Tract No. 171, lt 140 blk 8, $2.43.

The property hereinabove described to be sold at public auction, June 28, 1929. See addenda to this list. Sale

No. 6513.
Tract No. 171, lt 149 blk 8, $3.41.

The property hereinabove described to be sold at public auction, June 28, 1929. See addenda to this list. Sale

No. 6515.
Tract No. 171, lt 150 blk 8, $3.41.

The property hereinabove described to be sold at public auction, June 28, 1929. See addenda to this list. Sale

No. 6516.
Tract No. 171, lt 151 blk 8, $3.41.

The property hereinabove described to be sold at public auction, June 28, 1929. See addenda to this list. Sale

No. 6517.
Tract No. 171, lt 156 blk 8, $3.41.

The property hereinabove described to be sold at public auction, June 28, 1929. See addenda to this list. Sale

No. 6518.
Tract No. 171, lt 13 blk 7, $2.43.
41182—Schaub, Salomon et al, Tract No. 171, lt 114 blk 1, $2.43.
Tract No. 171, lt 169 blk 5, $3.41.
41186—Stubblefield, Mary A., Tract No. 171, lt 131 blk 1, $2.43.
41187—Wright, Mrs. W. M., Tract No. 171, lt 126 blk 1, $2.43.
41188—Gissler, Angela C., Tract No. 171, lt 142 blk 1, $2.43.
41192—Campbell, Nellie G., Tract No. 171, lt 145 blk 1, $2.43.
41196—Anderson, Bertha M., Tract No. 171, lt 139 blk 1, $2.43.
41202—Ortez, Julian, Tract No. 171, lt 163 blk 1, $3.41.
41206—Truesdall, Ernest L., Tract No. 171, lt 144 blk 1, $2.43.

The property hereinabove described to be sold at public auction, June 28, 1929. See addenda to this list. Sale

No. 2837.
41222—Murphy, John, Tract No. 171, lt 10 blk 2, $2.43.
41225—Young, Artimitia, Tract No. 171, lt 16 blk 2, $2.43.
41226—Vale, L. W. et al, Tract No. 171, lt 28 blk 2, $2.43.
Tract No. 171, lt 29 blk 2, $2.43.
41227—Tavenner, Carrie M., Tract No. 171, lt 24 blk 2, $2.43.
Tract No. 171, lt 121 blk 2, $2.43.
Tract No. 171, lt 122 blk 2, $2.43.
Tract No. 171, lt 125 blk 2, $2.43.
Tract No. 171, lt 87 blk 3, $2.43.
41229—Taylor, Harriet et al, Tract No. 171, lt 32 blk 2, $2.43.

The property hereinabove described to be sold at public auction, June 28, 1929. See addenda to this list. Sale

No. 6336.
41231—Shanewise, J. B., Tract No. 171, lt 1 blk 2, $2.43.
Tract No. 171, lt 30 blk 2, $2.43.
41242—Huntoon, Nellie, Tract No. 171, lt 41 blk 2, $2.43.
41244—Henderson, Wm., Tract No. 171, lt 59 blk 2, $2.43.
41249—Patrick, Maud, Tract No. 171, lt 47 blk 2, $2.43.
41255—Rumrill, Ann E., Tract No. 171, lt 54 blk 2, $2.43.

The property hereinabove described to be sold at public auction, June 28, 1929. See addenda to this list. Sale

No. 2839.
41260—Wooley, Mrs. M. C., Tract No. 171, lt 94 blk 2, $2.43.
Tract No. 171, lt 42 blk 7, $2.43.
41262—Thompson, Mary, Tract No. 171, lt 71 blk 2, $2.43.
Tract No. 171, lt 159 blk 5, $3.41.
41265—Ross, Lucinda G., Tract No. 171, lt 68 blk 2, $2.43.
41270—Le Clair, Eadie, Tract No. 171, lt 81 blk 2, $2.43.
41271—Goeders, John, Tract No. 171, lt 72 blk 2, $2.43.
41274—Taylor, Chas. H., Tract No. 171, lt 146 blk 2, $2.43.
41281—Ward, John L., Tract No. 171, lt 119 blk 2, $2.43.
Tract No. 171, lt 120 blk 2, $2.43.
41282—Smith, F. Bradford, Tract No. 171, lt 112 blk 2, $2.43.
41283—Smith, Merle E., Tract No. 171, lt 118 blk 2, $2.43.
41286—Nierfert, Criss F., Tract No. 171, lt 103 blk 2, $2.43.
41288—Humphrey, Emma S., Tract No. 171, lt 101 blk 2, $2.43.
41292—Evans, Benj., Tract No. 171, lt 100 blk 2, $2.43.

The property hereinabove described to be sold at public auction, June 28, 1929. See addenda to this list. Sale

No. 4117.
41295—Cook, Nellie J., Tract No. 171 lt 111 blk 2, $2.43.

The property hereinabove described to be sold at public auction, June 28, 1929. See addenda to this list. Sale

No. 2842.
41301—Butler, Wm. H., Tract No. 108 blk 2, $2.43.
171, lt 126 blk 2, $2.43.
41303—Branch, Fannie, Tract No. 171, lt 104 blk 2, $2.43.
41305—Bauer, E., Tract No. 171, lt Tract No. 171, lt 117 blk 2, $2.43.
41311—Sheehe, Thomas, Tract No. 171, lt 144 blk 2, $2.43.
41313—Provin, Edna, Tract No. 171, lt 150 blk 2, $2.43.
41316—Hulse, H. A., Tract No. 171, lt 80 blk 6, $2.43.
Tract No. 171, lt 93 blk 6, $2.43.
Tract No. 171, lt 108 blk 6, $2.43.
Tract No. 171, lt 112 blk 6, $2.43.
Tract No. 171, lt 119 blk 6, $2.43.
Tract No. 171, lt 1 blk 7, $2.43.
Tract No. 171, lt 2 blk 7, $2.43.
Tract No. 171, lt 112 blk 7, $2.43.
Tract No. 171, lt 136 blk 2, $2.43.
41323—Bourgeois, Cyrille, Tract No. 171, lt 161 blk 2, $2.43.
Tract No. 171, lt 162 blk 2, $2.43.
41324—Armstrong, Samuel T., Tract No. 171, lt 158 blk 2, $2.43.
41326—Marlin, Vesta, Tract No. 171, lt 7 blk 3, $2.43.
Tract No. 171, lt 90 blk 6, $2.43.
41330—Gevrekiam, John S., Tract No. 171, lt 19 blk 3, $2.43.
41331—Fuller, L. W. & M. N., Tract No. 171, lt 3 blk 3, $2.43.
Tract No. 171, lt 10 blk 3, $2.43.
Tract No. 171, lt 11 blk 3, $2.43.
Tract No. 171, lt 12 blk 3, $2.43.
41332—Freeman, Mrs. George E. et al, Tract No. 171, lt 33 blk 3, $2.43.
41334—Elder, Earl Edgar, Tract No. 171, lt 27 blk 3, $2.43.
41335—Chacon, Petronilo, Tract No. 171, lt 17 blk 3, $2.43.
41339—Tynn, A. J., Tract No. 171, lt 30 blk 3, $2.43.
41340—Taylor, Leroy, Tract No. 171, lt 23 blk 3, $2.43.
Tract No. 171, lt 70 blk 3, $2.43.
41341—Taggart, Marilda, Tract No. 171, lt 21 blk 3, $2.43.
41342—Shields, Hugh, Tract No. 171, lt 28 blk 3, $2.43.
41344—Nelson, Edna M., Tract No. 171, lt 22 blk 3, $1.43.

The property hereinabove described to be sold at public auction, June 28, 1929. See addenda to this list. Sale

No. 2847.
41349—Waring, Albert L., Tract No. 171, lt 55 blk 3, $2.43.
Tract No. 171, lt 143 blk 8, $2.43.
41366—Hagen, Wm. F., Tract No. 171, lt 66 blk 3, $2.43.
41367—Giesecke, Carrie L., Tract No. 171, lt 37 blk 3, $2.43.
41369—Farrell, John W., Tract No. 171, lt 63 blk 3, $2.43.
41373—Brown, Jane M., Tract No. 171, lt 51 blk 3, $2.43.
41380—Payne, Jas. H., Tract No. 171, lt 91 blk 3, $2.43.
41381—Molitor, Lucy, Tract No. 171, lt 73 blk 3, $2.43.
Tract No. 171, lt 74 blk 3, $2.43.
Tract No. 171, lt 103 blk 7, $2.43.
Tract No. 171, lt 104 blk 7, $2.43.
41384—Kennedy, Chas., Tract No. 171, lt 79 blk 3, $2.43.
Tract No. 171, lt 120 blk 3, $2.43.
41386—Johnson, Effie A., Tract No. 171, lt 90 blk 3, $2.43.
41387—Foote, Edward R., Tract No. 171, lt 63 blk 3, $2.43.
41388—Collins, Eugene B., Tract No. 171, lt 81 blk 3, $2.43.
41390—Bradley, C. D., Tract No. 171, lt 71 blk 3, $1.42.
Tract No. 171, lt 72 blk 3, $1.43.
41391—Bearss, Sylvester, Tract No. 171, lt 94 blk 3, $2.43.

The property hereinabove described to be sold at public auction, June 28, 1929. See addenda to this list. Sale

No. 2852.
41400—Pier, Mrs. A. M., Tract No. 171, lt 105 blk 3, $2.43.
Tract No. 171, lt 118 blk 3, $2.43.
41401—Peffley, Henry W., Tract No. 171, lt 106 blk 3, $2.43.
41403—Null, Lydia R. et al, Tract No. 171, lt 122 blk 3, $2.43.
41404—Naille, Ida et al, Tract No. 171, lt 124 blk 3, $2.43.

The property hereinabove described to be sold at public auction, June 28, 1929. See addenda to this list. Sale

No. 2850.
41406—Mundell, Oscar et al, Tract No. 171, lt 127 blk 3, $2.43.
41408—Lewis, John J., Tract No. 171, lt 116 blk 3, $2.43.
41414—Carey, Milton S., Tract No. 171, lt 119 blk 3, $2.43.
41415—Bozarth, Carrie H., Tract No. 171, lt 115 blk 3, $2.43.
41417—Wingerd, Anna L., Tract No. 171, lt 132 blk 3, $2.43.
41418—Welsh, Sophie, Tract No. 171, lt 156 blk 3, $2.43.
41423—Moyer, Jennie F., Tract No. 171, lt 163 blk 3, $2.43.
41424—Medberry, Mrs. E. A., Tract No. 171, lt 135 blk 3, $2.43.
41427—McMann, Mrs. L. J., Tract No. 171, lt 157 blk 3, $2.43.

The property hereinabove described to be sold at public auction, June 28, 1929. See addenda to this list. Sale

No. 2818.
41429—McBroom, L. Z., Tract No. 171, lt 162 blk 3, $2.43.

The property hereinabove described to be sold at public auction, June 28, 1929. See addenda to this list. Sale

No. 2848.
41442—Arnold, Emma J., Tract No. 171, lt 150 blk 3, $2.43.
41443—Willard, Mrs. S. E., Tract No. 171, lt 26 blk 4, $2.43.
41445—Upton, Ellen, Tract No. 171, lt 31 blk 4, $2.43.
41447—Taylor, Lura C., Tract No. 171, lt 8 blk 4, $2.43.
41448—Schwartz, Isabella et al, Tract No. 171, lt 22 blk 4, $2.43.
41450—Palmer, Ella, Tract No. 171, lt 3 blk 4, $2.43.

The property hereinabove described to be sold at public auction, June 28, 1929. See addenda to this list. Sale

No. 2819.
41452—Miller, Samuel, Tract No. 171, lt 10 blk 4, $2.43.
41458—Howard, Mrs. W. E. et al, Tract No. 171, lt 16 blk 4, $2.43.
Tract No. 171, lt 17 blk 4, $2.43.
41459—Harpenan, Joseph et al, Tract No. 171, lt 27 blk 4, $2.43.
41467—Zapf, Chas. G., Tract No. 171, lt 62 blk 4, $2.43.
41469—Sharpless, E. A., Tract No. 171, lt 45 blk 4, $2.43.
41471—Mills, Mary C., Tract No. 171, lt 37 blk 4, $2.43.
41474—Judson, Harold W., Tract No. 171, lt 38 blk 4, $2.43.
Tract No. 171, lt 25 blk 6, $2.43.
Tract No. 171, lt 26 blk 6, $2.43.
41478—Goudie, Jas. A., Tract No. 171, lt 46 blk 4, $2.43.
41482—Worden, Wm. W., Tract No. 171, lt 78 blk 4, $2.43.

The property hereinabove described to be sold at public auction, June 28, 1929. See addenda to this list. Sale

No. 2820.
41483—Wisdom, Greenville C., Tract No. 171, lt 95 blk 4, $2.43.
41487—Rounds, Mary, Tract No. 171, lt 80 blk 4, $2.43.

The property hereinabove described to be sold at public auction, June 28, 1929. See addenda to this list. Sale

No. 4124.
41490—Paul, Victor, Tract No. 171, lt 85 blk 4, $2.43.
41493—Macy, John, Tract No. 171, lt 84 blk 4, $2.43.
41497—Hurley, J. C., Tract No. 171, lt 77 blk 4, $2.43.

The property hereinabove described to be sold at public auction, June 28, 1929. See addenda to this list. Sale

No. 2827.
41499—Given, Eva A. et al, Tract No. 171, lt 96 blk 4, $2.43.

The property hereinabove described to be sold at public auction, June 28, 1929. See addenda to this list. Sale

No. 6393.
41501—Carpenter, Amy M., Tract No. 171, lt 90 blk 4, $2.43.
41503—Blakely, Clarence R., Tract No. 171, lt 86 blk 4, $2.43.

The property hereinabove described to be sold at public auction, June 28, 1929. See addenda to this list. Sale

No. 2825.
41505—Tucker, G. E. et al, Tract No. 171, lt 134 blk 4, $2.43.
Tract No. 171, lt 135 blk 4, $2.43.
41506—Watts, John H., Tract No. 171, lt 121 blk 4, $2.43.
41507—Workman, Wm. J., Tract No. 171, lt 109 blk 4, $2.43.
Tract No. 171, lt 110 blk 4, $2.43.
41508—Stafford, Martin F., Tract No. 171, lt 136 blk 4, $2.43.
Tract No. 171, lt 137 blk 4, $2.43.
41510—Smallwood, Henry T., Tract No. 171, lt 113 blk 4, $2.43.

The property hereinabove described to be sold at public auction, June 28, 1929. See addenda to this list. Sale

No. 4119.
41511—Shaeffer, Lewis W., Tract No 171, lt 130 blk 4, $2.43.
41515—Major, Luttie L., Tract No. 171, lt 124 blk 4, $2.43.
41516—McLafferty, Ernestine, Tract No. 171, lt 128 blk 4, $2.43.
41523—Hoerstmann, Victor H., Tract No. 171, lt 116 blk 4, $2.43.
41528—Williams, Mary K., Tract No. 171, lt 156 blk 4, $2.43.
41532—Siechert, Elsie, Tract No. 171, lt 149 blk 4, $2.43.
41533—Skelly, Jacob, Tract No. 171, lt 138, blk 4, $2.43.
41536—Munson, William E., Tract No. 171, lt 168 blk 4, $3.41.
41537—Menge, Chas. Sr., Tract No. 171, lt 144 blk 4, $2.43.
Tract No. 171, lt 145 blk 4, $2.43.
41540—Kragtorp, Anton, Tract No. 171, lt 146 blk 4, $2.43.
41541—Heller, Joseph H. et al, Tract No. 171, lt 164 blk 4, $3.41.
41543—Gandy, Kate C., Tract No. 171, lt 148 blk 4, $2.43.
41544—De Merlle, Theresa, Tract No. 171, lt 157 blk 4, $3.41.
41549—Dailey, Helen Noyes, Tract No. 171, lt 155 blk 4, $2.43.
41558—Huff, Elida, Tract No. 171, lt 31 blk 5, $2.43.
Tract No. 171, lt 44 blk 5, $2.43.
41566—Ross, Wm. E., Tract No. 171, lt 11 blk 5, $2.43.

The property hereinabove described to be sold at public auction, June 28, 1929. See addenda to this list. Sale

No. 2857.
41570—Waldock, Mabel, Tract No 171, lt 33 blk 5, $2.43.
41585—Downs, Linda, Tract No. 171, lt 48 blk 5, $2.43.
41587—Brown, Mary B. et al, Tract No. 171, lt 67 blk 5, $2.43.
41589—Carr, Carson C., Tract No 171, lt 35 blk 5, $2.43.
41590—Bigelow, Emily H., Tract No 171, lt 70 blk 5, $2.43.
Tract No. 171, lt 71 blk 5, $2.43.
41592—Anklam, Delia, Tract No. 171, lt 89 blk 5, $2.43.
41593—Downs, Emma S., Tract No 171, lt 88 blk 5, $2.43.
41598—Keller, Henry, Tract No. 171, lt 97 blk 5, $2.43.
41600—Moore, Jas A., Tract No. 171, lt 80 blk 5, $2.43.
41609—Wacaster, Elenor, Tract No 171, lt 98 blk 5, $2.43.
1610—Young, Don E., Tract No 171 lt 69 blk 5, $2.43.
Tract No. 171, lt 85 blk 5, $2.43.
Tract No. 171, lt 86 blk 5, $2.43.
Tract No. 171, lt 54 blk 8, $2.43.
Tract No. 171, lt 88 blk 8, $2.43.
Tract No. 171, lt 100 blk 8, $2.43.
41617—Plunkett, William H., Tract No. 171, lt 118 blk 5, $2.43.

The property hereinabove described to be sold at public auction, June 28, 1929. See addenda to this list. Sale

No. 2861.
41620—Magie, Adeline B., Tract No. 171, lt 111 blk 5, $2.43.
41622—Monroe, Rosanna, Tract No. 171, lt 119 blk 5, $2.43.
41623—Jones, M. J., Tract No. 171, lt 117 blk 5, $2.43.
41627—Aldrich, Clara, Tract No. 171, lt 114 blk 5, $2.43.
41628—Allen, Bertie M., Tract No. 171, lt 113 blk 5, $2.43.
41638—Ott, Clowney, Tract No. 171, lt 152 blk 5, $2.43.
41639—Morse, Azro, Tract No. 171, lt 156 blk 5, $2.43.
41640—Prager, Carrie, Tract No. 171, lt 150 blk 5, $2.43.
41644—Waterbury, Flora, Tract No. 171, lt 137 blk 5, $2.43.
41645—Wilson, Edna et al, Tract No. 171, lt 149 blk 5, $2.43.
41648—Collins, H. E., Tract No. 171, lt 14 blk 6, $2.43.
41649—Brown, Myrtle O., Tract No. 171, lt 2 blk 6, $2.43.
41650—Armstrong, Georgia, Tract No. 171, lt 28 blk 6, $2.43.
41651—Alford, Nellie R., Tract No. 171, lt 18 blk 6, $2.43.
Tract No. 171, lt 19 blk 6, $2.43.
41652—Ellis, Matilda A., Tract No. 171, lt 6 blk 6, $2.43.

The property hereinabove described to be sold at public auction, June 28, 1929. See addenda to this list. Sale

No. 4125.
Tract No. 171, lt 7 blk 6, $2.43.

The property hereinabove described to be sold at public auction, June 28, 1929. See addenda to this list. Sale

No. 4126.
41654—Mair, Robert, Tract No. 171, lt 24 blk 6, $2.43.
41657—Swearinger, Nancy L., Tract No. 171, lt 5 blk 6, $2.43.
41661—Vaughn, Hazel V., Tract No. 171, lt 60 blk 6, $2.43.
41662—Wenner, John A., Tract No. 171, lt 53 blk 6, $2.43.
41663—Smith, Priscilla Bradford, Tract No. 171, lt 52 blk 6, $2.43.
41664—Sperry, Bessie M., Tract No. 171, lt 35 blk 6, $2.43.

The property hereinabove described to be sold at public auction, June 28, 1929. See addenda to this list. Sale

No. 2866.
Tract No. 171, lt 67 blk 6, $2.43.

The property hereinabove described to be sold at public auction, June 28, 1929. See addenda to this list. Sale

No. 2867.
Tract No. 171, lt 115 blk 6, $2.43.

The property hereinabove described to be sold at public auction, June 28, 1929. See addenda to this list. Sale

No. 2868.
41665—Strock, Samuel et al, Tract No. 171, lt 65 blk 6, $2.43.
Tract No. 171, lt 78 blk 6, $2.43.
41667—Jellings, Louise, Tract No. 171, lt 17 blk 6, $2.43.

The property hereinabove described to be sold at public auction, June 28, 1929. See addenda to this list. Sale

No. 2869.
41673—Olson, Olof, Tract No. 171, lt 39 blk 6, $2.43.
41681—Cramer, Alfred L., Tract No. 171, lt 50 blk 6, $2.43.
41682—Daley, Jas., Tract No. 171, lt 34 blk 6, $2.43.

The property hereinabove described to be sold at public auction, June 28, 1929. See addenda to this list. Sale

No. 2873.
41685—Watrous, Earl et al, Tract No. 171, lt 68 blk 6, $2.43.
41687—Swindle, Geo. W., Tract No. 171, lt 95 blk 6, $2.43.

The property hereinabove described to be sold at public auction, June 28, 1929. See addenda to this list. Sale

No. 2872.
41688—Schwallier, Mary, Tract No. 171, lt 82 blk 6, $2.43.
41699—Falcucci, Rocco, Tract No. 171, lt 71 blk 6, $2.43.
41701—Dietrich, Florence, Tract No. 171, lt 76 blk 6, $2.43.
41704—Coggins, Cora A., Tract No. 171, lt 73 blk 6, $2.43.
41709—Books, Benj. M., Tract No. 171, lt 106 blk 6, $2.43.
41712—Donahoe, Nellie, Tract No. 171, lt 110 blk 6, $2.43.
41713—Cook, Sarah E., Tract No. 171, lt 102 blk 6, $2.43.
Tract No. 171, lt 153 blk 8, $3.41.
41724—Walker, Fred, Tract No. 171, lt 120 blk 6, $2.43.
Tract No. 171, lt 121 blk 6, $2.43.
41727—Smith, Mrs. P. Bradford, Tract No. 171, lt 163 blk 6, $2.43.
41729—McCord, Emma L., Tract No. 171, lt 160 blk 6, $2.43.
41734—Harshbarger, Etta, Tract No. 171, lt 154 blk 6, $2.43.
41744—Buckner, Richard, Tract No. 171, lt 151 blk 6, $2.43.
41745—Cady, Nora P., Tract No. 171, lt 140 blk 6, $2.43.
41746—Carls, Albert, Tract No. 171, lt 7 blk 7, $2.43.
Tract No. 171, lt 8 blk 7, $2.43.
41751—Haller, Fern E., Tract No. 171, lt 18 blk 7, $2.43.

The property hereinabove described to be sold at public auction, June 28, 1929. See addenda to this list. Sale

No. 2876.
41753—Kowalski, Hulda, Tract No. 171, lt 29 blk 7, $2.43.
41754—Meyers, Margarette C., Tract No. 171, lt 23 blk 7, $2.43.
41755—Maupin, Mrs. M. J., Tract No. 171, lt 5 blk 7, $2.43.
41757—Tuppen, Sarah E., Tract No. 171, lt 27 blk 7, $2.43.
41758—Wise, Elijah, Tract No. 171, lt 6 blk 7, $2.43.
41761—Wells, Walter R., Tract No. 171, lt 52 blk 7, $2.43.
41764—Parks, Wm. H. et al, Tract No. 171, lt 41 blk 7, $2.43.
41766—Miller, Lola P., Tract No. 171, lt 54 blk 7, $2.43.
41768—Frink, A. D., Tract No. 171, lt 43 blk 7, $2.43.
41771—Cunningham, Chas. W., Tract No. 171, lt 44 blk 7, $2.43.
Tract No. 171, lt 76 blk 7, $2.43.
41778—Cram, Charity L., Tract No. 171, lt 88 blk 7, $2.43.
41785—Pruner, Geo. L., Tract No. 171, lt 73 blk 7, $2.43.

The property hereinabove described to be sold at public auction, June 28, 1929. See addenda to this list. Sale

No. 3626.
41786—Tucker, Anna H., Tract No. 171, lt 80 blk 7, $2.43.
Tract No. 171, lt 81 blk 7, $2.43.
41788—Root, Matilda, Tract No. 171, lt 67 blk 7, $2.43.
41791—Sloan, Winnie J., Tract No. 171, lt 110 blk 7, $2.43.
41795—Tripp, Geraldine L., Tract No. 171, lt 113 blk 7, $2.43.
41797—Merritt, John W., Tract No. 171, lt 92 blk 7, $2.43.

The property hereinabove described to be sold at public auction, June 28, 1929. See addenda to this list. Sale

No. 2879.
Tract No. 171, lt 93 blk 7, $2.43.

The property hereinabove described to be sold at public auction, June 28, 1929. See addenda to this list. Sale

No. 2880.
41798—Hunter, Matilda J., Tract No. 171, lt 114 blk 7, $2.43.
41799—Johnson, Julius, Tract No. 171, lt 100 blk 7, $2.43.
41800—Gish, Mary E., Tract No. 171, lt 106 blk 7, $2.43.

The property hereinabove described to be sold at public auction, June 28, 1929. See addenda to this list. Sale

No. 2881.
41801—Barnard, C. J., Tract No. 171, lt 96 blk 7, $2.43.
41803—Blanchard, O. W. et al, Tract No. 171, lt 94 blk 7, $2.43.

The property hereinabove described to be sold at public auction, June 28, 1929. See addenda to this list. Sale

No. 2882.
41806—Barnhart, Rowey C., Tract No. 171, lt 139 blk 7, $2.43.

The property hereinabove described to be sold at public auction, June 28, 1929. See addenda to this list. Sale

No. 4110.
41807—Crawford, Eliza A. et al, Tract No. 171, lt 140 blk 7, $2.43.
41808—Griffith, Florence P., Tract No. 171, lt 134 blk 7, $2.43.
41811—Jarman, Minnie L., Tract No. 171, lt 150 blk 7, $2.43.
41818—Smith, Geo. W., Tract No 171, lt 127 blk 7, $2.43.
1825—Safarian, Nigohos, Tract No. 171, lt 27 blk 8, $2.43.
41831—Ayres, Maria, Tract No. 171, lt 24 blk 8, $2.43.
41832—Brown, Helen M., Tract No. 171, lt 22 blk 8, $2.43.
41837—McLaughlin, Geo. N., Tract No. 171, lt 62 blk 8, $2.43.
Tract No. 171, lt 73 blk 8, $2.43.
41839—Pixley, J. E., Tract No. 171, lt 63 blk 8, $2.43.
41841—Terp, Jas., Tract No. 171, lt 43 blk 8, $2.43.
41844—Wadsworth, John, Tract No. 171, lt 44 blk 8, $2.43.
41849—Raymond, Charles E., Tract No. 171, lt 64 blk 8, $2.43.
41850—Riggs, H. B., Tract No. 171, lt 37 blk 8, $2.43.
Tract No. 171, lt 65 blk 8, $2.43.
41851—McLaughlin, Maude, Tract No. 171, lt 74 blk 8, $2.43.
Tract No. 171, lt 75 blk 8, $2.43.
41852—Gebhart, Marion E., Tract No. 171, lt 82 blk 8, $2.43.
41853—Griffith, Florence P. et al, Tract No. 171, lt 86 blk 8, $2.43.
41854—Griffith, Thomas R Jr., Tract No. 171, lt 85 blk 8, $2.43.
41855—Emery, Elijah B., Tract No. 171, lt 92 blk 8, $2.43.
41856—Gail, John L., Tract No. 171, lt 84 blk 8, $2.43.
41858—Billington, Richard, Tract No. 171, lt 80 blk 8, $2.43.
41861—Blalock, Jesse N., Tract No. 171, lt 89 blk 8, $2.43.
41862—Blalock, Adelaide C., Tract No. 171, lt 90 blk 8, $2.43.
Tract No. 171, lt 124 blk 8, $2.43.
41865—Gray, Finley A. et al, Tract No. 171, lt 106 blk 8, $2.43.
41868—Hunt, Susan E., Tract No. 171, lt 103 blk 8, $2.43.
41871—Mills, Jas., Tract No. 171, lt 110 blk 8, $2.43.
41872—McKenzie, Arthur C. et al, Tract No. 171, lt 125 blk 8, $2.43.
41875—Thompson, Lee, Tract No. 171, lt 120 blk 8, $2.43.
41880—Smallwood, Henry T., Tract No. 171, lt 146 blk 8, $3.41.

The property hereinabove described to be sold at public auction, June 28, 1929. See addenda to this list. Sale

No. 4120.
41882—Mearns, George A., Tract No. 171, lt 155 blk 8, $3.41.
41885—Lyons, Charles H. et al, Tract No. 171, lt 134 blk 8, $2.43.
41888—Buckels, Mrs. V. D., Tract No. 171, lt 136 blk 8, $2.43.
41894—Mohler, Lula, Tract No. 171, S½-lt 82 blk 4, $2.43.
41896—Egan, Marie A., Tract No. 171, N½-lt 72 blk 4, $2.43.

The property hereinabove described to be sold at public auction, June 28, 1929. See addenda to this list. Sale

No. 2855.
41897—Hazelbaker, Joseph, Tract No. 171, N½-lt 82 blk 4, $2.43.
41901—Basinger, Jewell, Tract No. 171, N½-lt 13 blk 6, $2.43.
41902—Hunt, Ida O., Tract No. 171, S½-lt 13 blk 6, $2.43.

The property hereinabove described to be sold at public auction, June 28, 1929. See addenda to this list. Sale

No. 3631.
41903—Moore, Adele et al, Tract No. 171, N½-lt 40 blk 6, $2.43.
41904—Barnes, Ann E., Tract No. 171, N½-lt 96 blk 6, $2.43.
41905—Feltes, Josephine, Tract No. 171, S½-lt 107 blk 6, $2.43.

**The property hereinabove described to be sold at public au

24—Parks, Adelbert W., Tract No. 72, lt 62 blk C, $2.43.
Tract No. 172, lt 63 blk C, $2.43.
25—Mueller, Louise, Tract No. 72, lt 43 blk C, $2.43.
Tract No. 172, lt 45 blk C, $2.43.
27—Hoffman, Geo. W., Tract No. 72, lt 36 blk C, $2.43.
28—Knott, Elizabeth, Tract No. 72, lt 54 blk C, $2.43.
30—Creighton, Christina, Tract No. 172, lt 53 blk C, $2.43.
31—Butchers, Geo. I. et al, Tract No. 172, lt 31 blk C, $2.43.
32—DeMoss, Jas., Tract No. 172, lt 44 blk C, $2.43.

e property hereinabove described to e sold at public auction, June 28, 929. See addenda to this list. Sale 3642.

39—Christman, Harvey N., Tract No. 172, lt 74 blk C, $2.43.

e property hereinabove described to e sold at public auction, June 28, 929. See addenda to this list. Sale 4115.

43—Holmes, James, Tract No. 72, lt 81 blk C, $2.43.
44—Holmes, Ellis, Tract No. 172, 82 blk C, $2.43.
45—Mawhinney, Mrs. George, Tract No. 172, lt 72 blk C, $2.43.
50—Pearson, Margaret, Tract No. 72, lt 84 blk C, $2.43.
53—Ferguson, Mary M., Tract No. 72, lt 119 blk C, $2.43.
56—Goodwin, Mrs. J. B., Tract No. 172, lt 101 blk C, $2.43.
58—Denn, Nellie, Tract No. 172, 113 blk C, $2.43.

e property hereinabove described to e sold at public auction, June 28, 929. See addenda to this list. Sale 3633.

59—Case, Mary E., Tract No. 172, 115 blk C, $2.43.
70—Bradley, C. D., Tract No. 172, 108 blk C, $1.42.
Tract No. 172, lt 114 blk C, $1.43.
Tract No. 172, lt 120 blk C, $1.42.
71—Barnhart, Rowey C., Tract No. 172, lt 134 blk C, $2.43.

e property hereinabove described to e sold at public auction, June 28, 929. See addenda to this list. Sale 4111.

76—Jones, Evelyn G., Tract No. 72, lt 128 blk C, $2.43.
78—Hanson, C. T., Tract No. 172, 147 blk C, $2.43.
79—Greer, Mae Parker, Tract No. 72, lt 129 blk C, $2.43.
85—Schaub, Salomon, Tract No. 72, lt 29 blk D, $2.43.
91—Manning, Joseph, Tract No. 72, lt 2 blk D, $3.41.

e property hereinabove described to e sold at public auction, June 28, 29. See addenda to this list. Sale 3637.

Tract No. 172, lt 9 blk D, $2.43.

e property hereinabove described to e sold at public auction, June 28, 929. See addenda to this list. Sale 3638.

6—Bank Sec. Tr. & Sav., Tract o. 172, lt 60 blk D, $2.43.
2—Lewis, Mary E., Tract No. 2, lt 47 blk D, $2.43.
2—Sloan, Winnie J. et al, Tract o. 172, lt 67 blk D, $2.43.
6—Greninger, Annie R., Tract o. 172, lt 85 blk D, $1.43.
7—Hahn, Chester A., Tract No. 2, lt 69 blk D, $2.43.
Tract No. 172, lt 70 blk D, $3.41.
1—Bauer, Emil, Tract No. 172, 120 blk D, $2.43.
2—Beelby, John R., Tract No. 2, lt 110 blk D, $2.43.
Tract No. 172, lt 117 blk D, $2.43.
3—Miller, J. W., Tract No. 172, 97 blk D, $2.43.
0—Leon, Chas., Tract No. 172, lt 6 blk D, $2.43.
2—Vestal, Ell J., Tract No. 172, 2 blk E, $2.43.
6—Ott, Clowney, Tract No. 172, 94 blk D, $2.43.
8—Evans, Benj., Tract No. 172, 130 blk D, $2.43.

property hereinabove described to sold at public auction, June 28, 29. See addenda to this list. Sale 4118.

4—Baker, Albert D., Tract No. 2, lt 124 blk D, $2.43.
5—Price, Almeadia, Tract No. 2, lt 172 blk D, $2.43.

property hereinabove described to sold at public auction, June 28, 29. See addenda to this list. Sale 3632.

7—Storer, Howard C., Tract No. 2, lt 170 blk D, $2.43.
9—Sowles, Sarah B., Tract No. 2, lt 11 blk E, $2.43.
0—Walker, Norman E., Tract No. 2, lt 22 blk E, $2.43.
1—Pugh, Rose E., Tract No. 172, 19 blk E, $2.43.
2—McKinnan, M., Tract No. 172, 10 blk E, $2.43.
5—Bush, Julia A., Tract No. 172, 15 blk E, $2.43.
7—Cariquest, Hanna, Tract No. 2, lt 5 blk E, $2.43.
9—Birkenshaw, John, Tract No. 2, lt 4 blk E, $2.43.
7—Craig, Amoret L., Tract No. 2, W½-lt 77 blk A, $2.43.
5—Camplin, Edna, Tract No. 172, 66 blk C, $2.43.

property hereinabove described to sold at public auction, June 28, 29. See addenda to this list. Sale 3634.

act No. 172, lt 78 blk D, $2.43

property hereinabove described to sold at public auction, June 28, 29. See addenda to this list. Sale 3635.

9—Black, A. C., Tract No. 172, ½-lt 92 blk B, $2.43.
—Hall, Emma M. L., Tract No. 2, W½-lt 92 blk B, $2.43.
—Brockman, William D., Tract 194, lt 1 blk A, $5.49.
act No. 194, lt 2 blk A, $2.98.
act No. 194, lt 3 blk A, $2.98.
act No. 194, lt 4 blk A, $2.98.
act No. 194, lt 5 blk A, $2.98.
act No. 194, lt 6 blk A, $2.98.
—Pendergrass, Jane B., Tract 194, lt 63 blk A, $2.98.
—McDonald, Alexander S., Tract 194, lt 59 blk A, $2.98.
—Hutchison, Alexander, Tract 194, lt 61 blk A, $2.98.
—Dunlap, Boyce, Tract No. 194, 47 blk A, $2.98.
act No. 194, lt 48 blk A, $2.98.
act No. 194, lt 49 blk A, $2.98.
act No. 194, lt 50 blk A, $2.98.
act No. 194, lt 51 blk A, $2.98.
act No. 194, lt 52 blk A, $5.49.
—Brenizer, Elizabeth et al, act No. 194, lt 90 blk A, $2.98.
—Barnes, A. W., Tract No. 194, 72 blk A, $2.98.
—Baker, Maud, Tract No. 194, 98 blk A, $2.98.

property hereinabove described to sold at public auction, June 28, 29. See addenda to this list. Sale 4151.

act No. 194, lt 99 blk A, $2.98.

property hereinabove described to sold at public auction, June 28, 29. See addenda to this list. Sale 4152.

—Doty, Albert, Tract No. 194, lt blk A, $2.98.
act No. 194, lt 73 blk B, $2.98.
—Day, Bertha M., Tract No. 4, lt 94 blk A, $2.98.
—Foster, Florence L. et al, act No. 194, lt 70 blk A, $2.98.
—McGinnis, Guy R., Tract No. 4, lt 87 blk A, $2.98.
act No. 194, lt 88 blk A, $2.98.
—Taylor, Florence E. et al, act No. 194, lt 71 blk A, $2.98.
—Birch, E. J., Tract No. 194, lt 4 blk A, $2.98.
—Hawkins, Dorthea M., Tract o. 194, lt 121 blk A, $2.98.
act No. 194, lt 140 blk A, $2.98.
—Zimmerman, Mary A, Tract o. 194, lt 28 blk B, $2.98.
—Stewart, J. M., Tract No. 194, 111 blk A, $2.98.
—Chittenden, R. H., Tract No. 4, lt 31 blk B, $2.98.
—Bickford, Clara, Tract No. 194, 147 blk A, $2.98.
lt No. 194, lt 166 blk A, $4.24.
—Burns, Leslie, Tract No. 194, 144 blk A, $2.98.
act No. 194, lt 169 blk A, $4.24.
—Kelly, W. H., Tract No. 194, lt blk B, $2.98.
act No. 194, lt 13 blk B, $2.98.
—Cumming, Edith W., Tract o. 194, lt 25 blk B, $2.98.
—Anderson, May L., Tract No. 4, lt 82 blk B, $2.98.
act No. 194, lt 33 blk B, $2.98.
—Kelly, Olive, Tract No. 194, lt blk B, $2.98.
act No. 194, lt 36 blk B, $2.98.
—Goodner, Wm., Tract No. 194, 56 blk B, $2.98.
—McIntyre, Eugene, Tract No 4, lt 40 blk B, $2.98.
act No. 194, lt 41 blk B, $2.98.
—Westover, Martin H., Tract o. 194, lt 61 blk B, $2.98.

Tract No. 194, lt 62 blk B, $2.98.
42341—Watson, Clara E., Tract No. 194, lt 49 blk B, $2.98.
42342—Wagoner, S. D., Tract No. 194, lt 43 blk B, $2.98.

The property hereinabove described to be sold at public auction, June 28, 1929. See addenda to this list. Sale No. 2908.

42344—Travis, Llewellyn T., Tract No. 194, lt 42 blk B, $2.98.

The property hereinabove described to be sold at public auction, June 28, 1929. See addenda to this list. Sale No. 2909.

42345—Spencer, M. T., Tract No. 194, lt 54 blk B, $2.98.
Tract No. 194, lt 55 blk B, $2.98.
42346—Smith, Jennie C., Tract No. 194, lt 52 blk B, $2.98.
42347—Tolles, S. Augusta, Tract No. 194, lt 89 blk B, $2.98.
Tract No. 194, lt 90 blk B, $2.98.
42348—Warner, Mary F., Tract No. 194, lt 70 blk B, $2.98.
42349—Weis, Mary et al, Tract No. 194, lt 79 blk B, $2.98.
42350—Purdy, J. S. et al, Tract No. 194, lt 74 blk B, $2.98.
Tract No. 194, lt 75 blk B, $2.98.
42351—Reichman, Theresa, Tract No. 194, lt 66 blk B, $2.98.
42353—Kretschner, Otto, Tract No. 194, lt 86 blk B, $2.98.
42356—Holl, Nathan S., Tract No. 194, lt 84 blk B, $2.98.
42357—House, Charita A., Tract No. 194, lt 81 blk B, $2.98.
42360—Decelles, A. M., Tract No. 194, lt 78 blk B, $2.98.

The property hereinabove described to be sold at public auction, June 28, 1929. See addenda to this list. Sale No. 2899.

Tract No. 194, lt 77 blk B, $2.98.

The property hereinabove described to be sold at public auction, June 28, 1929. See addenda to this list. Sale No. 2898.

Tract No. 194, lt 114 blk B, $2.98.

The property hereinabove described to be sold at public auction, June 28, 1929. See addenda to this list. Sale No. 2900.

Tract No. 194, lt 115 blk B, $2.98.

The property hereinabove described to be sold at public auction, June 28, 1929. See addenda to this list. Sale No. 2901.

Tract No. 194, lt 126 blk B, $2.98.

The property hereinabove described to be sold at public auction, June 28, 1929. See addenda to this list. Sale No. 2902.

Tract No. 194, lt 127 blk B, $2.98.

The property hereinabove described to be sold at public auction, June 28, 1929. See addenda to this list. Sale No. 2903.

Tract No. 194, lt 138 blk B, $2.98.

The property hereinabove described to be sold at public auction, June 28, 1929. See addenda to this list. Sale No. 2904.

Tract No. 194, lt 139 blk B, $2.98.

The property hereinabove described to be sold at public auction, June 28, 1929. See addenda to this list. Sale No. 2905.

Tract No. 194, lt 150 blk B, $4.24.

The property hereinabove described to be sold at public auction, June 28, 1929. See addenda to this list. Sale No. 2906.

Tract No. 194, lt 151 blk B, $4.24.

The property hereinabove described to be sold at public auction, June 28, 1929. See addenda to this list. Sale No. 2907.

42369—Phillips, W. A., Tract No. 194, lt 111 blk B, $2.98.
Tract No. 194, lt 130 blk B, $2.98.
Tract No. 194, lt 135 blk B, $2.98.
Tract No. 194, lt 154 blk B, $4.24.
42373—Shaw, Della, Tract No. 194, lt 109 blk B, $2.98.
42374—Younkman, Cora, Tract No. 194, lt 100 blk B, $2.98.
42377—Sullivan, Maggie D., Tract No. 194, lt 106 blk B, $2.98.
42383—Bank, 1st Nat'l of S. A., Tract No. 194, lt 19 blk A, $2.98.
Tract No. 194, lt 33 blk A, $2.98.
Tract No. 194, lt 34 blk A, $2.98.

The property hereinabove described to be sold at public auction, June 28, 1929. See addenda to this list. Sale No. 4146.

Tract No. 194, lt 40 blk A, $2.98.

The property hereinabove described to be sold at public auction, June 28, 1929. See addenda to this list. Sale No. 4147.

Tract No. 194, lt 42 blk A, $2.98.

The property hereinabove described to be sold at public auction, June 28, 1929. See addenda to this list. Sale No. 4148.

Tract No. 194, lt 43 blk A, $2.98.
Tract No. 194, lt 44 blk A, $2.98.
Tract No. 194, lt 60 blk A, $2.98.
Tract No. 194, lt 62 blk A, $2.98.

The property hereinabove described to be sold at public auction, June 28, 1929. See addenda to this list. Sale No. 4149.

Tract No. 194, lt 64 blk A, $2.98.

The property hereinabove described to be sold at public auction, June 28, 1929. See addenda to this list. Sale No. 4150.

Tract No. 194, lt 66 blk A, $2.98.
Tract No. 194, lt 95 blk A, $2.98.
Tract No. 194, lt 96 blk A, $2.98.
Tract No. 194, lt 97 blk A, $2.98.
Tract No. 194, lt 112 blk A, $2.98.
Tract No. 194, lt 115 blk A, $2.98.
Tract No. 194, lt 1 blk B, $2.98.
Tract No. 194, lt 18 blk B, $2.98.
Tract No. 194, lt 23 blk B, $2.98.
Tract No. 194, lt 24 blk B, $2.98.
Tract No. 194, S½-lt 26 blk B, $2.98.

The property hereinabove described to be sold at public auction, June 28, 1929. See addenda to this list. Sale No. 4161.

Tract No. 194, lt 27 blk B, $2.98.
Tract No. 194, lt 30 blk B, $2.98.
Tract No. 194, lt 38 blk B, $2.98.
Tract No. 194, lt 39 blk B, $2.98.
Tract No. 194, lt 46 blk B, $2.98.

The property hereinabove described to be sold at public auction, June 28, 1929. See addenda to this list. Sale No. 4163.

Tract No. 194, lt 50 blk B, $2.98.
Tract No. 194, lt 57 blk B, $2.98.
Tract No. 194, lt 58 blk B, $2.98.
Tract No. 194, lt 59 blk B, $2.98.
Tract No. 194, lt 60 blk B, $2.98.
Tract No. 194, lt 63 blk B, $2.98.

The property hereinabove described to be sold at public auction, June 28, 1929. See addenda to this list. Sale No. 4164.

Tract No. 194, lt 64 blk B, $2.98.

The property hereinabove described to be sold at public auction, June 28, 1929. See addenda to this list. Sale No. 4165.

Tract No. 194, lt 65 blk B, $2.98.

The property hereinabove described to be sold at public auction, June 28, 1929. See addenda to this list. Sale No. 4166.

Tract No. 194, lt 67 blk B, $2.98.
Tract No. 194, lt 68 blk B, $2.98.
Tract No. 194, lt 69 blk B, $2.98.

The property hereinabove described to be sold at public auction, June 28, 1929. See addenda to this list. Sale No. 4167.

Tract No. 194, lt 76 blk B, $2.98.
Tract No. 194, lt 85 blk B, $2.98.
Tract No. 194, lt 91 blk B, $2.98.
Tract No. 194, lt 92 blk B, $2.98.
Tract No. 194, lt 93 blk B, $2.98.

The property hereinabove described to be sold at public auction, June 28, 1929. See addenda to this list. Sale No. 4168.

Tract No. 194, lt 95 blk B, $2.98.
Tract No. 194, lt 108 blk B, $2.98.
Tract No. 194, lt 117 blk B, $2.98.
Tract No. 194, lt 119 blk B, $2.98.
Tract No. 194, lt 122 blk B, $2.98.
Tract No. 194, lt 143 blk B, $2.98.
Tract No. 194, lt 146 blk B, $4.24.
42384—Watt, Elsie, Tract No. 195, lt 33 blk A, $2.98.
42385—Whitten, Alice C., Tract No. 195, lt 30 blk A, $2.98.
42387—Shepherd, Jessie, Tract No. 195, lt 4 blk A, $2.98.
42391—Omston, Agnes, Tract No. 195, lt 14 blk A, $2.98.
Tract No. 195, lt 15 blk A, $2.98.
42394—Huffman, L. M., Tract No. 195, lt 21 blk A, $2.98.
Tract No. 195, lt 22 blk A, $2.98.
42395—Darner, William W., Tract No. 195, lt 23 blk A, $2.98.

42398—Bonar, Roland V. et al, Tract No. 195, lt 16 blk A, $2.98.
42400—Bull, B. L., Tract No. 195, lt 3 blk A, $2.98.
42401—Chittenden, Emma L., Tract No. 195, lt 24 blk A, $2.98.
42402—Phillips, Stella S., Tract No. 195, lt 60 blk A, $2.98.
42403—Stewart, Sarah M., Tract No. 195, lt 59 blk A, $2.98.
42404—Storm, Lizzie E. et al, Tract No. 195, lt 55 blk A, $2.98.
Tract No. 195, lt 56 blk A, $2.98.
42407—Wood, Lennie L., Tract No. 195, lt 44 blk A, $2.98.
42408—Johnson, Albertina, Tract No. 195, lt 38 blk A, $2.98.
42412—McKee, Mrs. Pet D., Tract No. 195, lt 50 blk A, $2.98.
42415—Parker, Louise D., Tract No. 195, lt 42 blk A, $2.98.
42416—House, Charita A., Tract No. 195, lt 43 blk A, $2.98.
42420—Doull, George M., Tract No. 195, lt 36 blk A, $2.98.
42421—Griner, Ada H., Tract No. 195, lt 57 blk A, $2.98.
42422—Catchpole, Marcellus, Tract No. 195, lt 61 blk A, $2.98.
Tract No. 195, lt 62 blk A, $2.98.
42425—Catchpole, Loren G., Tract No. 195, lt 69 blk A, $2.98.
42428—Burbank, Jane A., Tract No. 195, lt 71 blk A, $2.98.
42429—Bower, Elizabeth, Tract No. 195, lt 79 blk A, $2.98.

The property hereinabove described to be sold at public auction, June 28, 1929. See addenda to this list. Sale No. 2895.

42431—Allen, John M., Tract No. 195, lt 81 blk A, $2.98.
Tract No. 195, lt 82 blk A, $2.98.
Tract No. 195, lt 83 blk A, $2.98.
Tract No. 195, lt 84 blk A, $2.98.
Tract No. 195, lt 85 blk A, $2.98.
Tract No. 195, lt 98 blk A, $2.98.
Tract No. 195, lt 99 blk A, $2.98.
Tract No. 195, lt 100 blk A, $2.98.
Tract No. 195, lt 101 blk A, $2.98.
Tract No. 195, lt 102 blk A, $2.98.
42434—Hasley, Hattie et al, Tract No. 195, lt 78 blk A, $2.98.
42436—Harman, James, Tract No. 195, lt 80 blk A, $2.98.
42438—Smith, Eliza M., Tract No. 195, lt 77 blk A, $2.98.
42439—Yerger, Anna, Tract No. 195, lt 96 blk A, $2.98.
42440—Storm, Carrie E. et al, Tract No. 195, lt 75 blk A, $2.98.
Tract No. 195, lt 76 blk A, $2.98.
42441—Franklin, Ernest, Tract No. 195, lt 123 blk A, $2.98.
42442—Franklin, John F., Tract No. 195, lt 122 blk A, $2.98.
42443—Franklin, Jennie V. et al, Tract No. 195, lt 121 blk A, $2.98.
42444—Darner, E. M., Tract No. 195, lt 127 blk A, $2.98.
42445—Nutter, Cora E., Tract No. 195, lt 111 blk A, $2.98.
Tract No. 195, lt 112 blk A, $2.98.
42446—Mitchell, George S., Tract No. 195, lt 114 blk A, $2.98.
Tract No. 195, lt 115 blk A, $2.98.
42452—Smith, Susan, Tract No. 195, lt 136 blk A, $2.98.
Tract No. 195, lt 137 blk A, $2.98.
42453—Zeller, Hilda, Tract No. 195, lt 116 blk A, $2.98.
42455—Temple, Elizabeth S., Tract No. 195, lt 106 blk A, $2.98.
Tract No. 195, lt 107 blk A, $2.98.
Tract No. 195, lt 108 blk A, $2.98.
Tract No. 195, lt 130 blk A, $2.98.
Tract No. 195, lt 131 blk A, $2.98.
Tract No. 195, lt 156 blk A, $2.98.
Tract No. 195, lt 157 blk A, $4.24.
42456—Tankersley, Wallace R., Tract No. 195, lt 126 blk A, $2.98.
42461—Stewart, Charles G., Tract No. 195, lt 140 blk A, $2.98.
Tract No. 195, lt 147 blk A, $2.98.
Tract No. 195, lt 166 blk A, $4.24.
42462—Jessup, Alexander S., Tract No. 195, lt 141 blk A, $2.98.
Tract No. 195, lt 142 blk A, $2.98.
42470—Ellis, Matilda A., Tract No. 195, lt 153 blk A, $2.98.

The property hereinabove described to be sold at public auction, June 28, 1929. See addenda to this list. Sale No. 4127.

Tract No. 195, lt 160 blk A, $4.24.

The property hereinabove described to be sold at public auction, June 28, 1929. See addenda to this list. Sale No. 4128.

42478—Chalbroulland, Felix, Tract No. 195, lt 10 blk B, $2.98.
Tract No. 195, lt 11 blk B, $2.98.
42479—Boyd, Mary E., Tract No. 195, lt 67 blk B, $2.98.
42480—Francis, Elmer R., Tract No. 195, lt 64 blk B, $2.98.
42481—Fagan, Peter J., Tract No. 195, lt 44 blk B, $2.98.
Tract No. 195, lt 45 blk B, $2.98.
42482—Hobert, H. S., Tract No. 195, lt 54 blk B, $2.98.
42484—Nelson, Chris, Tract No. 195, lt 68 blk B, $2.98.
42485—Smith, Vera, Tract No. 195, lt 41 blk B, $2.98.
42490—Shields, Sarah J., Tract No. 195, lt 85 blk B, $2.98.
42493—Pasch, Mathilda, Tract No. 195, lt 86 blk B, $2.98.
42494—Pearce, Mary E., Tract No. 195, lt 81 blk B, $2.98.
42495—McMichael, W. A., Tract No. 195, lt 63 blk B, $2.98.
42497—Kenney, Delia, Tract No. 195, lt 84 blk B, $2.98.
42500—Alton, Henrietta L., Tract No. 195, lt 78 blk B, $2.98.
42501—Bell, Rachel C., Tract No. 195, lt 72 blk B, $2.98.
42502—Berkey, Lewis, Tract No. 195, lt 76 blk B, $2.98.
42503—Cole, Caroline B., Tract No. 195, lt 77 blk B, $2.98.
42509—Brown, Celesta M. et al, Tract No. 195, lt 126 blk B, $2.98.
42511—Bell, Ida M., Tract No. 195, lt 133 blk B, $2.98.
42512—Baker, Jenetta et al, Tract No. 195, lt 110 blk B, $2.98.
42513—Dunbaugh, S. W., Tract No. 195, lt 134 blk B, $2.98.
42516—Haas, Edith, Tract No. 195, lt 128 blk B, $2.98.
42518—Gillett, Ethel et al, Tract No. 195, lt 135 blk B, $2.98.
42519—Jones, Jessie, Tract No. 195, lt 129 blk B, $2.98.
42521—Mason, Jennie M. et al, Tract No. 195, lt 118 blk B, $2.98.
42526—Shenier, Mary A., Tract No. 195, lt 119 blk B, $2.98.
42527—Tuggy, Mabel A., Tract No. 195, lt 117 blk B, $2.98.
Tract No. 195, lt 116 blk B, $2.98.
42529—Gibson, Margaret, Tract No. 195, lt 144 blk B, $1.65.
Tract No. 195, lt 169 blk B, $2.59.
42531—Martin, John C., Tract No. 195, lt 145 blk B, $2.98.

The property hereinabove described to be sold at public auction, June 28, 1929. See addenda to this list. Sale No. 2885.

Tract No. 195, lt 147 blk B, $2.98.

The property hereinabove described to be sold at public auction, June 28, 1929. See addenda to this list. Sale No. 2886.

Tract No. 195, lt 166 blk B, $4.24.

The property hereinabove described to be sold at public auction, June 28, 1929. See addenda to this list. Sale No. 2887.

Tract No. 195, lt 168 blk B, $4.24.

The property hereinabove described to be sold at public auction, June 28, 1929. See addenda to this list. Sale No. 2888.

42532—Humphrey, Sarah R. et al, Tract No. 195, lt 146 blk B, $2.98.
Tract No. 195, lt 167 blk B, $4.24.
42533—Jones, Hattie L., Tract No. 195, lt 138 blk B, $2.98.
Tract No. 195, lt 139 blk B, $2.98.
Tract No. 195, lt 141 blk B, $2.98.
42537—Campbell, Nellie, Tract No. 195, lt 142 blk B, $2.98.
42539—Hanson, Luetta J., Tract No. 195, S½-lt 63 blk A, $2.98.
42540—Higdon, Elizabeth, Tract No. 195, N½-lt 68 blk A, $2.98.
42541—Buchanan, Mary J., Tract No. 195, S½-lt 134 blk A, $2.98.

The property hereinabove described to be sold at public auction, June 28, 1929. See addenda to this list. Sale No. 4123.

42543—Quint, Mrs. L. R., Tract No. 195, N½-lt 48 blk B, $2.98.
42544—Davis, Herbert, Tract No. 196, lt 9 blk A, $2.98.
42547—Davis, Mary B., Tract No. 196, lt 8 blk A, $2.98.
42548—Helm, Wm. P., Tract No. 196, lt 30 blk A, $2.98.
42549—Jandell, J. W., Tract No. 196, lt 20 blk A, $2.98.
42550—Hoover, Ruth F., Tract No. 196, lt 31 blk A, $2.98.
Tract No. 196, lt 32 blk A, $2.98.
42551—Holden, Wm. J., Tract No. 196, lt 18 blk A, $2.98.
Tract No. 196, lt 19 blk A, $2.98.
Tract No. 196, lt 56 blk A, $2.98.
Tract No. 196, lt 57 blk A, $2.98.
42552—McAliney, Margaret M., Tract No. 196, lt 34 blk A, $2.98.
Tract No. 196, lt 31 blk B, $2.98.
42553—Nelson, Chris, Tract No. 196, lt 15 blk A, $2.98.
Tract No. 196, lt 80 blk A, $2.98.
Tract No. 196, lt 56 blk B, $2.98.
Tract No. 196, lt 72 blk B, $2.98.
42559—Wendler, Caroline L., Tract No. 196, lt 6 blk A, $2.98.
Tract No. 196, lt 7 blk A, $2.98.
42562—Nielsen, N. A., Tract No. 196, lt 60 blk A, $2.98.
42563—Millspaugh, D. B., Tract No. 196, lt 38 blk A, $2.98.
42566—Nicholas, Arthur H., Tract No. 196, lt 35 blk A, $2.98.
42567—Lindberg, Bert, Tract No. 196, lt 61 blk A, $2.98.
42568—Loem, Melvin N., Tract No. 196, lt 50 blk A, $2.98.
42569—Loem, Selma, Tract No. 196, lt 49 blk A, $2.98.
42570—Hughes, Lorelie M., Tract No. 196, lt 68 blk A, $2.98.
42574—Bates, Dora E., Tract No. 196, lt 65 blk A, $2.98.
Tract No. 196, lt 66 blk A, $2.98.
42575—Bonawitz, J. C., Tract No. 196, lt 45 blk A, $2.98.
Tract No. 196, lt 50 blk B, $2.98.
42576—Carver, Alwilda L., Tract No. 196, lt 64 blk A, $2.98.
42577—Chaefant, A. B., Tract No. 196, lt 53 blk A, $2.98.
42578—Custar, M. J., Tract No. 196, lt 41 blk A, $2.98.

The property hereinabove described to be sold at public auction, June 28, 1929. See addenda to this list. Sale No. 2917.

42579—Coleman, Leonora I., Tract No. 196, lt 86 blk A, $2.98.
42580—Chase, Myrtle B., Tract No. 196, lt 69 blk A, $2.98.
42581—Bryan, Harry A., Tract No. 196, lt 91 blk A, $2.98.
42582—Ball, Jeannette K., Tract No. 196, lt 95 blk A, $2.98.
42583—Allen, Arunah, Tract No. 196, lt 102 blk A, $2.98.
42587—Joyce, Nancy, Tract No. 196, lt 76 blk A, $2.98.
42588—Hopkins, Sarah M., Tract No. 196, lt 72 blk A, $2.98.
42591—Olinger, Lura, Tract No. 196, lt 85 blk A, $2.98.
42593—Stafford, Augie M., Tract No. 196, lt 93 blk A, $2.98.
42594—Wynn, Robert, Tract No. 196, lt 97 blk A, $2.98.
42595—Wynn, Rosetta, Tract No. 196, lt 98 blk A, $2.98.
42597—Wilson, Charles E., Tract No. 196, lt 70 blk A, $2.98.
Tract No. 196, lt 71 blk A, $2.98.
42600—Stewart, Charles G., Tract No. 196, lt 121 blk A, $2.98.
Tract No. 196, lt 140 blk A, $2.98.
Tract No. 196, lt 147 blk A, $2.98.
Tract No. 196, lt 166 blk A, $4.24.
42601—Swartz, B. F., Tract No. 196, lt 129 blk A, $2.98.
Tract No. 196, lt 132 blk A, $2.98.
Tract No. 196, lt 155 blk A, $2.98.
Tract No. 196, lt 158 blk A, $4.24.
42604—Nietfeld, Louise, Tract No. 196, lt 109 blk A, $2.98.
42605—Nichols, Carrie, Tract No. 196, lt 126 blk A, $2.98.
Tract No. 196, lt 135 blk A, $2.98.

The property hereinabove described to be sold at public auction, June 28, 1929. See addenda to this list. Sale No. 4179.

Tract No. 196, lt 152 blk A, $2.98.

The property hereinabove described to be sold at public auction, June 28, 1929. See addenda to this list. Sale No. 4180.

Tract No. 196, lt 161 blk A, $4.24.
42607—Huffman, L. M., Tract No. 196, lt 116 blk A, $2.98.
Tract No. 196, lt 119 blk A, $2.98.
Tract No. 196, lt 142 blk A, $2.98.
Tract No. 196, lt 145 blk A, $2.98.
Tract No. 196, lt 168 blk A, $4.24.
42608—Lang, Wm. W., Tract No. 196, lt 118 blk A, $2.98.
Tract No. 196, lt 143 blk A, $2.98.
Tract No. 196, lt 144 blk A, $2.98.
Tract No. 196, lt 169 blk A, $4.24.
42610—Flynn, James, Tract No. 196, lt 120 blk A, $2.98.
Tract No. 196, lt 141 blk A, $2.98.
42613—Walsh, Amy R., Tract No. 196, lt 19 blk B, $2.98.
42614—Wier, Augusta, Tract No. 196, lt 28 blk B, $2.98.
42615—Russell, Henry C., Tract No. 196, lt 20 blk B, $2.98.
42621—Malcolm, Chas., Tract No. 196, lt 14 blk B, $2.98.
42623—Fisher, Charlotte C., Tract No. 196, lt 1 blk B, $2.98.

The property hereinabove described to be sold at public auction, June 28, 1929. See addenda to this list. Sale No. 2916.

42626—Forsythe, Arthur, Tract No. 196, lt 32 blk B, $2.98.
42629—Daugherty, C. T., Tract No. 196, lt 37 blk B, $2.98.
42630—Corey, S. A., Tract No. 196, lt 48 blk B, $2.98.
42634—Fisher, Henry T. et al, Tract No. 196, lt 38 blk B, $2.98.
42635—Herring, Lottie May, Tract No. 196, lt 51 blk B, $2.98.

The property hereinabove described to be sold at public auction, June 28, 1929. See addenda to this list. Sale No. 2915.

42637—Gwyer, R. Mary, Tract No. 196, lt 63 blk B, $2.98.
Tract No. 196, lt 64 blk B, $2.98.
42638—Kendall, Mrs. E. J., Tract No. 196, lt 49 blk B, $2.98.
42639—Hodges, Ida, Tract No. 196, lt 67 blk B, $2.98.
Tract No. 196, lt 68 blk B, $2.98.
42640—Hessler, Thomas J., Tract No. 196, lt 55 blk B, $2.98.
42642—McCann, Mary A., Tract No. 196, lt 47 blk B, $2.98.
42645—Miller, Clara R., Tract No. 196, lt 101 blk B, $2.98.
42646—Miller, Ernest Calvin, Tract No. 196, lt 102 blk B, $2.98.
42647—McNitt, Frank T., Tract No. 196, lt 91 blk B, $2.98.
42650—Jensen, Carol E., Tract No. 196, lt 82 blk B, $2.98.
42651—Taft, Carrie L., Tract No. 196, lt 74 blk B, $2.98.
Tract No. 196, lt 84 blk B, $2.98.
42653—Golding, James I., Tract No. 196, lt 96 blk B, $2.98.
42655—Curtaz, Alice May, Tract No. 196, lt 75 blk B, $2.98.
42657—Colby, Mrs. E. A., Tract No. 196, lt 79 blk B, $2.98.
42662—Stricken, John F., Tract No. 196, lt 70 blk B, $2.98.
42663—Trulson, Ellen, Tract No. 196, lt 103 blk B, $2.98.
Tract No. 196, lt 104 blk B, $2.98.
42666—Westover, M. H., Tract No. 196, lt 124 blk B, $2.98.
Tract No. 196, lt 137 blk B, $2.98.
Tract No. 196, lt 150 blk B, $2.98.
Tract No. 196, lt 163 blk B, $4.24.
42667—Smith, Minnie E., Tract No. 196, lt 113 blk B, $2.98.
42668—Sowles, Clara, Tract No. 196, S½-lt 16 blk B, $2.98.
42669—Samson, Joseph A., Tract No. 196, lt 122 blk B, $2.98.
Tract No. 196, lt 139 blk B, $2.98.
42671—Smith, J. Walter, Tract No. 196, lt 119 blk B, $2.98.
42673—Blain, Will, Tract No. 196, lt 136 blk B, $2.98.
42674—Colwell, John J., Tract No. 196, lt 105 blk B, $2.98.
Tract No. 196, lt 106 blk B, $2.98.
42680—Jackson, John, Tract No. 196, lt 116 blk B, $2.98.
42681—Jerauld, Albert A., Tract No. 196, lt 107 blk B, $2.98.
42683—Nelson, Harold D., Tract No. 196, lt 108 blk B, $2.98.
42686—Bank, 1st Natl. of S. A., Tract No. 196, lt 142 blk B, $2.98.
Tract No. 196, lt 143 blk B, $2.98.
42691—Buell, Arline et al, Tract No. 196, lt 11 blk A, $2.98.
Tract No. 196, S½-lt 62 blk B, $2.98.
42693—Estep, Ezra, Tract No. 196, N½-lt 42 blk A, $2.98.
42694—Brown, Clara E., Tract No. 196, N½-lt 90 blk A, $2.98.
42696—Smith, Helen R., Tract No. 196, N¼-lt 117 blk A, $2.98.
42697—Mott, Jesse D., Tract No. 196, S½-lt 117 blk A, $2.98.
42698—Mettz, Mary E., Tract No. 196, N½-lt 16 blk B, $2.98.
Tract No. 196, lt 17 blk B, $2.98.
42700—Carpenter, Belle, Tract No. 196, S½-lt 46 blk B, $2.98.

The property hereinabove described to be sold at public auction, June 28, 1929. See addenda to this list. Sale No. 4137.

42701—Bank, 1st Natl. of S. A., Tract No. 196, lt 2 blk A, $2.98.

The property hereinabove described to be sold at public auction, June 28, 1929. See addenda to this list. Sale No. 4170.

Tract No. 196, lt 3 blk A, $2.98.

The property hereinabove described to be sold at public auction, June 28, 1929. See addenda to this list. Sale No. 4171.

Tract No. 196, lt 10 blk A, $2.98.
Tract No. 196, lt 13 blk A, $2.98.
Tract No. 196, lt 14 blk A, $2.98.
Tract No. 196, lt 21 blk A, $2.98.
Tract No. 196, lt 27 blk A, $2.98.
Tract No. 196, lt 28 blk A, $2.98.
Tract No. 196, lt 29 blk A, $2.98.
Tract No. 196, lt 33 blk A, $2.98.
Tract No. 196, lt 43 blk A, $2.98.
Tract No. 196, lt 44 blk A, $2.98.
Tract No. 196, lt 48 blk A, $2.98.
Tract No. 196, lt 51 blk A, $2.98.
Tract No. 196, lt 62 blk A, $2.98.
Tract No. 196, lt 63 blk A, $2.98.
Tract No. 196, lt 73 blk A, $2.98.
Tract No. 196, lt 74 blk A, $2.98.
Tract No. 196, lt 77 blk A, $2.98.
Tract No. 196, lt 78 blk A, $2.98.
Tract No. 196, lt 79 blk A, $2.98.
Tract No. 196, lt 83 blk A, $2.98.
Tract No. 196, lt 87 blk A, $2.98.
Tract No. 196, lt 88 blk A, $2.98.
Tract No. 196, lt 89 blk A, $2.98.
Tract No. 196, lt 94 blk A, $2.98.
Tract No. 196, lt 96 blk A, $2.98.
Tract No. 196, lt 107 blk A, $2.98.
Tract No. 196, lt 110 blk A, $2.98.
T

The property hereinabove described to be sold at public auction, June 28, 1929. See addenda to this list. Sale No. 4211.
Tract No. 263, lt 30, $2.98.

The property hereinabove described to be sold at public auction, June 28, 1929. See addenda to this list. Sale No. 4212.
Tract No. 263, lt 31, $2.98.

The property hereinabove described to be sold at public auction, June 28, 1929. See addenda to this list. Sale No. 4213.
Tract No. 263, lt 37, $2.98.

The property hereinabove described to be sold at public auction, June 28, 1929. See addenda to this list. Sale No. 4215.
Tract No. 263, lt 38, $2.98.

The property hereinabove described to be sold at public auction, June 28, 1929. See addenda to this list. Sale No. 4216.
Tract No. 266, lt 40, $2.98.

The property hereinabove described to be sold at public auction, June 28, 1929. See addenda to this list. Sale No. 4217.
Tract No. 263, lt 41, $2.98.

The property hereinabove described to be sold at public auction, June 28, 1929. See addenda to this list. Sale No. 4218.
Tract No. 263, lt 49, $2.98.

The property hereinabove described to be sold at public auction, June 28, 1929. See addenda to this list. Sale No. 4219.
Tract No. 263, lt 50, $2.98.

The property hereinabove described to be sold at public auction, June 28, 1929. See addenda to this list. Sale No. 4220.
Tract No. 263, lt 51, $2.98.

The property hereinabove described to be sold at public auction, June 28, 1929. See addenda to this list. Sale No. 4221.
Tract No. 263, lt 52, $2.98.

The property hereinabove described to be sold at public auction, June 28, 1929. See addenda to this list. Sale No. 4222.
Tract No. 263, lt 53, $2.98.

The property hereinabove described to be sold at public auction, June 28, 1929. See addenda to this list. Sale No. 4223.
Tract No. 263, lt 57, $2.98.

The property hereinabove described to be sold at public auction, June 28, 1929. See addenda to this list. Sale No. 4224.
Tract No. 263, lt 58, $2.98.

The property hereinabove described to be sold at public auction, June 28, 1929. See addenda to this list. Sale No. 4225.
Tract No. 263, lt 59, $2.98.
Tract No. 263, lt 60, $2.98.
Tract No. 263, lt 61, $2.98.
Tract No. 263, lt 62, $2.98.
Tract No. 263, lt 63, $2.98.

The property hereinabove described to be sold at public auction, June 28, 1929. See addenda to this list. Sale No. 4226.
Tract No. 263, lt 66, $2.98.

The property hereinabove described to be sold at public auction, June 28, 1929. See addenda to this list. Sale No. 4227.
Tract No. 263, lt 67, $2.98.

The property hereinabove described to be sold at public auction, June 28, 1929. See addenda to this list. Sale No. 4228.
Tract No. 263, lt 70, $2.98.

The property hereinabove described to be sold at public auction, June 28, 1929. See addenda to this list. Sale No. 4229.
Tract No. 263, lt 76, $2.98.

The property hereinabove described to be sold at public auction, June 28, 1929. See addenda to this list. Sale No. 4232.
Tract No. 263, lt 77, $2.98.

The property hereinabove described to be sold at public auction, June 28, 1929. See addenda to this list. Sale No. 4233.
Tract No. 263, lt 79, $2.98.

The property hereinabove described to be sold at public auction, June 28, 1929. See addenda to this list. Sale No. 4234.
Tract No. 263, lt 87, $2.98.

The property hereinabove described to be sold at public auction, June 28, 1929. See addenda to this list. Sale No. 4235.
Tract No. 263, lt 88, $2.98.

The property hereinabove described to be sold at public auction, June 28, 1929. See addenda to this list. Sale No. 4236.
Tract No. 263, lt 102, $2.98.
Tract No. 263, lt 105, $2.98.

The property hereinabove described to be sold at public auction, June 28, 1929. See addenda to this list. Sale No. 4239.
Tract No. 263, lt 106, $2.98.

The property hereinabove described to be sold at public auction, June 28, 1929. See addenda to this list. Sale No. 4240.
Tract No. 263, lt 109, $2.98.

The property hereinabove described to be sold at public auction, June 28, 1929. See addenda to this list. Sale No. 4243.
Tract No. 263, lt 114, $2.98.

The property hereinabove described to be sold at public auction, June 28, 1929. See addenda to this list. Sale No. 4245.
Tract No. 263, lt 119, $2.98.

The property hereinabove described to be sold at public auction, June 28, 1929. See addenda to this list. Sale No. 4247.
Tract No. 263, lt 120, $2.98.

The property hereinabove described to be sold at public auction, June 28, 1929. See addenda to this list. Sale No. 4248.
Tract No. 263, lt 121, $2.98.
Tract No. 263, lt 123, $2.98.

The property hereinabove described to be sold at public auction, June 28, 1929. See addenda to this list. Sale No. 4250.
Tract No. 263, lt 124, $2.98.

The property hereinabove described to be sold at public auction, June 28, 1929. See addenda to this list. Sale No. 4251.
Tract No. 263, lt 125, $2.98.

The property hereinabove described to be sold at public auction, June 28, 1929. See addenda to this list. Sale No. 4252.
Tract No. 263, lt 127, $2.98.

The property hereinabove described to be sold at public auction, June 28, 1929. See addenda to this list. Sale No. 4253.
Tract No. 263, lt 129, $2.98.

The property hereinabove described to be sold at public auction, June 28, 1929. See addenda to this list. Sale No. 4254.
Tract No. 263, lt 130, $2.98.

The property hereinabove described to be sold at public auction, June 28, 1929. See addenda to this list. Sale No. 4255.
Tract No. 263, lt 131, $2.98.

The property hereinabove described to be sold at public auction, June 28, 1929. See addenda to this list. Sale No. 4256.
Tract No. 263, lt 132, $2.98.

The property hereinabove described to be sold at public auction, June 28, 1929. See addenda to this list. Sale No. 4257.
Tract No. 263, lt 135, $2.98.

The property hereinabove described to be sold at public auction, June 28, 1929. See addenda to this list. Sale No. 4260.
Tract No. 263 lt 157, $2.98.

The property hereinabove described to be sold at public auction, June 28, 1929. See addenda to this list. Sale No. 4264.
Tract No. 263, lt 158, $2.98.

The property hereinabove described to be sold at public auction, June 28, 1929. See addenda to this list. Sale No. 4265.
Tract No. 263, lt 166, $2.98.

The property hereinabove described to be sold at public auction, June 28, 1929. See addenda to this list. Sale No. 4268.
Tract No. 263, lt 167, $2.98.

The property hereinabove described to be sold at public auction, June 28, 1929. See addenda to this list. Sale No. 4269.
Tract No. 263, lt 168, $2.98.

The property hereinabove described to be sold at public auction, June 28, 1929. See addenda to this list. Sale No. 4270.
Tract No. 263, lt 171, $2.98.

The property hereinabove described to be sold at public auction, June 28, 1929. See addenda to this list. Sale No. 4271.
Tract No. 263, lt 173, $2.98.
Tract No. 263, lt 174, $2.98.

The property hereinabove described to be sold at public auction, June 28, 1929. See addenda to this list. Sale No. 4272.
Tract No. 263, lt 175, $2.98.

The property hereinabove described to be sold at public auction, June 28, 1929. See addenda to this list. Sale No. 4273.
Tract No. 263, lt 178, $2.98.

The property hereinabove described to be sold at public auction, June 28, 1929. See addenda to this list. Sale No. 4275.
Tract No. 263, lt 180, $2.98.

The property hereinabove described to be sold at public auction, June 28, 1929. See addenda to this list. Sale No. 4276.
Tract No. 263, lt 181, $2.98.

The property hereinabove described to be sold at public auction, June 28, 1929. See addenda to this list. Sale No. 4277.
Tract No. 263, lt 182, $2.98.

The property hereinabove described to be sold at public auction, June 28, 1929. See addenda to this list. Sale No. 4278.
Tract No. 263, lt 199, $2.98.

The property hereinabove described to be sold at public auction, June 28, 1929. See addenda to this list. Sale No. 4283.
Tract No. 263, lt 200, $2.98.

The property hereinabove described to be sold at public auction, June 28, 1929. See addenda to this list. Sale No. 4284.
Tract No. 263, lt 289, $2.98.
Tract No. 263, lt 290, $2.98.
Tract No. 263, lt 291, $2.98.
Tract No. 263, lt 292, $2.98.
Tract No. 263, lt 293, $2.98.
42989—Tribe, Beatrice L., Tract No. 264, lt 150, $2.98.

The property hereinabove described to be sold at public auction, June 28, 1929. See addenda to this list. Sale No. 4362.
42990—Investors Square Deal Synd., Tract No. 264, lt 11, $2.98.

The property hereinabove described to be sold at public auction, June 28, 1929. See addenda to this list. Sale No. 4328.
Tract No. 264, lt 12, $2.98.

The property hereinabove described to be sold at public auction, June 28, 1929. See addenda to this list. Sale No. 4329.
Tract No. 264, lt 13, $2.98.

The property hereinabove described to be sold at public auction, June 28, 1929. See addenda to this list. Sale No. 4330.
Tract No. 264, lt 14, $2.98.

The property hereinabove described to be sold at public auction, June 28, 1929. See addenda to this list. Sale No. 4331.
Tract No. 264, lt 15, $2.98.

The property hereinabove described to be sold at public auction, June 28, 1929. See addenda to this list. Sale No. 4332.
Tract No. 264, lt 18, $2.98.
Tract No. 264, lt 20, $2.98.

The property hereinabove described to be sold at public auction, June 28, 1929. See addenda to this list. Sale No. 4334.
Tract No. 264, lt 21, $2.98.

The property hereinabove described to be sold at public auction, June 28, 1929. See addenda to this list. Sale No. 4335.
Tract No. 264, lt 22, $2.98.

The property hereinabove described to be sold at public auction, June 28, 1929. See addenda to this list. Sale No. 4336.
Tract No. 264, lt 23, $2.98.
Tract No. 264, lt 28, $2.98.

The property hereinabove described to be sold at public auction, June 28, 1929. See addenda to this list. Sale No. 4337.
Tract No. 264, lt 35, $2.98.

The property hereinabove described to be sold at public auction, June 28, 1929. See addenda to this list. Sale No. 4338.
Tract No. 264, lt 36, $2.98.

The property hereinabove described to be sold at public auction, June 28, 1929. See addenda to this list. Sale No. 4339.
Tract No. 264, lt 37, $2.98.

The property hereinabove described to be sold at public auction, June 28, 1929. See addenda to this list. Sale No. 4340.
Tract No. 264, lt 38, $2.98.

The property hereinabove described to be sold at public auction, June 28, 1929. See addenda to this list. Sale No. 4341.
Tract No. 264, lt 39, $2.98.

The property hereinabove described to be sold at public auction, June 28, 1929. See addenda to this list. Sale No. 4342.
Tract No. 264, lt 42, $2.98.
Tract No. 264, lt 43, $2.98.

The property hereinabove described to be sold at public auction, June 28, 1929. See addenda to this list. Sale No. 4344.
Tract No. 264, lt 54, $2.98.
Tract No. 264, lt 55, $2.98.
Tract No. 264, lt 57, $2.98.

The property hereinabove described to be sold at public auction, June 28, 1929. See addenda to this list. Sale No. 4345.
Tract No. 264, lt 60, $2.98.

The property hereinabove described to be sold at public auction, June 28, 1929. See addenda to this list. Sale No. 4346.
Tract No. 264, lt 61, $2.98.
Tract No. 264, lt 65, $2.98.

The property hereinabove described to be sold at public auction, June 28, 1929. See addenda to this list. Sale No. 4348.
Tract No. 264, lt 66, $2.98.

The property hereinabove described to be sold at public auction, June 28, 1929. See addenda to this list. Sale No. 4349.
Tract No. 264, lt 67, $2.98.
Tract No. 264, lt 68, $2.98.

The property hereinabove described to be sold at public auction, June 28, 1929. See addenda to this list. Sale No. 4351.
Tract No. 264, lt 70, $2.98.

The property hereinabove described to be sold at public auction, June 28, 1929. See addenda to this list. Sale No. 4352.
Tract No. 264, lt 72, $2.98.

The property hereinabove described to be sold at public auction, June 28, 1929. See addenda to this list. Sale No. 4353.
Tract No. 264, lt 74, $2.98.

The property hereinabove described to be sold at public auction, June 28, 1929. See addenda to this list. Sale No. 4354.
Tract No. 264, lt 76, $2.98.
Tract No. 264, lt 80, $2.98.

The property hereinabove described to be sold at public auction, June 28, 1929. See addenda to this list. Sale No. 4357.
Tract No. 264, lt 84, $2.98.
Tract No. 264, lt 87, $2.98.
Tract No. 264, lt 88, $2.98.
Tract No. 264, lt 89, $2.98.
Tract No. 264, lt 90, $2.98.

The property hereinabove described to be sold at public auction, June 28, 1929. See addenda to this list. Sale No. 4359.
Tract No. 264, lt 91, $2.98.

The property hereinabove described to be sold at public auction, June 28, 1929. See addenda to this list. Sale No. 4360.
Tract No. 264, lt 102, $2.98.

The property hereinabove described to be sold at public auction, June 28, 1929. See addenda to this list. Sale No. 4361.
Tract No. 264, lt 105, $2.98.
Tract No. 264, lt 113, $2.98.

The property hereinabove described to be sold at public auction, June 28, 1929. See addenda to this list. Sale No. 4362.
Tract No. 264, lt 118, $2.98.

The property hereinabove described to be sold at public auction, June 28, 1929. See addenda to this list. Sale No. 4363.
Tract No. 264, lt 119, $2.98.

The property hereinabove described to be sold at public auction, June 28, 1929. See addenda to this list. Sale No. 4364.
Tract No. 264, lt 120, $2.98.

The property hereinabove described to be sold at public auction, June 28, 1929. See addenda to this list. Sale No. 4365.
Tract No. 264, lt 122, $2.98.

The property hereinabove described to be sold at public auction, June 28, 1929. See addenda to this list. Sale No. 4366.
Tract No. 264, lt 123, $2.98.

The property hereinabove described to be sold at public auction, June 28, 1929. See addenda to this list. Sale No. 4367.
Tract No. 264, lt 127, $2.98.

The property hereinabove described to be sold at public auction, June 28, 1929. See addenda to this list. Sale No. 4369.
Tract No. 264, lt 128, $2.98.

The property hereinabove described to be sold at public auction, June 28, 1929. See addenda to this list. Sale No. 4370.
Tract No. 264, lt 129, $2.98.

The property hereinabove described to be sold at public auction, June 28, 1929. See addenda to this list. Sale No. 4371.
Tract No. 264, lt 130, $2.98.

The property hereinabove described to be sold at public auction, June 28, 1929. See addenda to this list. Sale No. 4372.
Tract No. 264, lt 135, $2.98.

The property hereinabove described to be sold at public auction, June 28, 1929. See addenda to this list. Sale No. 4374.
Tract No. 264, lt 136, $2.98.

The property hereinabove described to be sold at public auction, June 28, 1929. See addenda to this list. Sale No. 4375.
Tract No. 264, lt 137, $2.98.

The property hereinabove described to be sold at public auction, June 28, 1929. See addenda to this list. Sale No. 4376.
Tract No. 264, lt 145, $2.98.

The property hereinabove described to be sold at public auction, June 28, 1929. See addenda to this list. Sale No. 4377.
Tract No. 264, lt 146, $2.98.

The property hereinabove described to be sold at public auction, June 28, 1929. See addenda to this list. Sale No. 4378.
Tract No. 264, lt 147, $2.98.

The property hereinabove described to be sold at public auction, June 28, 1929. See addenda to this list. Sale No. 4379.
Tract No. 264, lt 148, $2.98.

The property hereinabove described to be sold at public auction, June 28, 1929. See addenda to this list. Sale No. 4380.
Tract No. 264, lt 149, $2.98.

The property hereinabove described to be sold at public auction, June 28, 1929. See addenda to this list. Sale No. 4381.
Tract No. 264, lt 159, $2.98.

The property hereinabove described to be sold at public auction, June 28, 1929. See addenda to this list. Sale No. 4385.
Tract No. 264, lt 163, $2.98.

The property hereinabove described to be sold at public auction, June 28, 1929. See addenda to this list. Sale No. 4386.
Tract No. 264, lt 164, $2.98.
Tract No. 264, lt 166, $2.98.
Tract No. 264, lt 168, $2.98.

The property hereinabove described to be sold at public auction, June 28, 1929. See addenda to this list. Sale No. 4387.
Tract No. 264, lt 170, $2.98.

The property hereinabove described to be sold at public auction, June 28, 1929. See addenda to this list. Sale No. 4389.
Tract No. 264, lt 171, $2.98.

The property hereinabove described to be sold at public auction, June 28, 1929. See addenda to this list. Sale No. 4390.
Tract No. 264, lt 172, $2.98.
Tract No. 264, lt 175, $2.98.

The property hereinabove described to be sold at public auction, June 28, 1929. See addenda to this list. Sale No. 4391.
Tract No. 264, lt 181, $2.98.

The property hereinabove described to be sold at public auction, June 28, 1929. See addenda to this list. Sale No. 4394.
Tract No. 264, lt 182, $2.98.

The property hereinabove described to be sold at public auction, June 28, 1929. See addenda to this list. Sale No. 4395.
Tract No. 264, lt 183, $2.98.

The property hereinabove described to be sold at public auction, June 28, 1929. See addenda to this list. Sale No. 4396.
Tract No. 264, lt 184, $2.98.

The property hereinabove described to be sold at public auction, June 28, 1929. See addenda to this list. Sale No. 4397.
Tract No. 264, lt 185, $2.98.

The property hereinabove described to be sold at public auction, June 28, 1929. See addenda to this list. Sale No. 4398.
Tract No. 264, lt 187, $2.98.

The property hereinabove described to be sold at public auction, June 28, 1929. See addenda to this list. Sale No. 4399.
Tract No. 264, lt 188, $2.98.

The property hereinabove described to be sold at public auction, June 28, 1929. See addenda to this list. Sale No. 4400.
Tract No. 264, lt 189, $2.98.

The property hereinabove described to be sold at public auction, June 28, 1929. See addenda to this list. Sale No. 4401.
Tract No. 264, lt 190, $2.98.

The property hereinabove described to be sold at public auction, June 28, 1929. See addenda to this list. Sale No. 4402.
Tract No. 264, lt 191, $2.98.

The property hereinabove described to be sold at public auction, June 28, 1929. See addenda to this list. Sale No. 4403.
Tract No. 264, lt 192, $2.98.

The property hereinabove described to be sold at public auction, June 28, 1929. See addenda to this list. Sale No. 4404.
Tract No. 264, lt 198, $2.98.

The property hereinabove described to be sold at public auction, June 28, 1929. See addenda to this list. Sale No. 4405.
Tract No. 264, lt 199, $2.98.

The property hereinabove described to be sold at public auction, June 28, 1929. See addenda to this list. Sale No. 4406.
Tract No. 264, lt 204, $2.98.

The property hereinabove described to be sold at public auction, June 28, 1929. See addenda to this list. Sale No. 4407.
Tract No. 264, lt 213, $2.98.
Tract No. 264, lt 215, $2.98.

The property hereinabove described to be sold at public auction, June 28, 1929. See addenda to this list. Sale No. 4410.
Tract No. 264, lt 216, $2.98.
Tract No. 264, lt 217, $2.98.
Tract No. 264, lt 218, $2.98.
Tract No. 264, lt 220, $2.98.

The property hereinabove described to be sold at public auction, June 28, 1929. See addenda to this list. Sale No. 4411.
Tract No. 264, lt 221, $2.98.

The property hereinabove described to be sold at public auction, June 28, 1929. See addenda to this list. Sale No. 4412.
Tract No. 264, lt 222, $2.98.

The property hereinabove described to be sold at public auction, June 28, 1929. See addenda to this list. Sale No. 4413.
Tract No. 264, lt 223, $2.98.

The property hereinabove described to be sold at public auction, June 28, 1929. See addenda to this list. Sale No. 4414.
Tract No. 264, lt 224, $2.98.
Tract No. 264, lt 228, $2.98.

The property hereinabove described to be sold at public auction, June 28, 1929. See addenda to this list. Sale No. 4415.
Tract No. 264, lt 231, $2.98.
Tract No. 264, lt 232, $2.98.

The property hereinabove described to be sold at public auction, June 28, 1929. See addenda to this list. Sale No. 4418.
Tract No. 264, lt 233, $2.98.

The property hereinabove described to be sold at public auction, June 28, 1929. See addenda to this list. Sale No. 4419.
Tract No. 264, lt 234, $2.98.

The property hereinabove described to be sold at public auction, June 28, 1929. See addenda to this list. Sale No. 4420.
Tract No. 264, lt 235, $2.98.
Tract No. 264, lt 252, $2.98.

The property hereinabove described to be sold at public auction, June 28, 1929. See addenda to this list. Sale No. 4423.
Tract No. 264, lt 256, $2.98.

The property hereinabove described to be sold at public auction, June 28, 1929. See addenda to this list. Sale No. 4424.
Tract No. 264, lt 257, $2.98.

The property hereinabove described to be sold at public auction, June 28, 1929. See addenda to this list. Sale No. 4425.
Tract No. 264, lt 258, $2.98.

The property hereinabove described to be sold at public auction, June 28, 1929. See addenda to this list. Sale No. 4426.
Tract No. 264, lt 261, $2.98.

The property hereinabove described to be sold at public auction, June 28, 1929. See addenda to this list. Sale No. 4427.
Tract No. 264, lt 262, $2.98.

The property hereinabove described to be sold at public auction, June 28, 1929. See addenda to this list. Sale No. 4428.
Tract No. 264, lt 265, $2.98.

The property hereinabove described to be sold at public auction, June 28, 1929. See addenda to this list. Sale No. 4429.
Tract No. 264, lt 267, $2.98.

The property hereinabove described to be sold at public auction, June 28, 1929. See addenda to this list. Sale No. 4430.
Tract No. 264, lt 272, $2.98.

The property hereinabove described to be sold at public auction, June 28, 1929. See addenda to this list. Sale No. 4431.
Tract No. 264, lt 275, $2.98.

The property hereinabove described to be sold at public auction, June 28, 1929. See addenda to this list. Sale No. 4432.
Tract No. 264, lt 276, $2.98.

The property hereinabove described to be sold at public auction, June 28, 1929. See addenda to this list. Sale No. 4433.
Tract No. 264, lt 277, $2.98.

The property hereinabove described to be sold at public auction, June 28, 1929. See addenda to this list. Sale No. 4434.
Tract No. 264, lt 278, $2.98.

The property hereinabove described to be sold at public auction, June 28, 1929. See addenda to this list. Sale No. 4435.
Tract No. 264, lt 279, $2.98.

The property hereinabove described to be sold at public auction, June 28, 1929. See addenda to this list. Sale No. 4436.
Tract No. 264, lt 283, $2.98.

The property hereinabove described to be sold at public auction, June 28, 1929. See addenda to this list. Sale No. 4437.
Tract No. 264, lt 284, $2.98.

The property hereinabove described to be sold at public auction, June 28, 1929. See addenda to this list. Sale No. 4438.
Tract No. 264, lt 285, $2.98.

The property hereinabove described to be sold at public auction, June 28, 1929. See addenda to this list. Sale No. 4439.
42991—Strebig, Henry W., Tract No. 264, lt 7, $2.98.
Tract No. 264, lt 8, $2.98.
42992—Seely, Effie P., Tract No. 264, lt 30, $2.98.
Tract No. 264, lt 31, $2.98.
42993—Monroe, Callie B., Tract No. 264, lt 77, $2.98.

The property hereinabove described to be sold at public auction, June 28, 1929. See addenda to this list. Sale No. 4483.
Tract No. 264, lt 142, $1.68.
Tract No. 264, lt 143, $1.69.
Tract No. 264, lt 144, $1.68.
43014—Williams, L. Corrinne, Tract No. 264, lt 86, $2.98.

The property hereinabove described to be sold at public auction, June 28, 1929. See addenda to this list. Sale No. 2986.
43015—Dunne, Miss D., Tract No. 264, lt 131, $2.98.

The property hereinabove described to be sold at public auction, June 28, 1929. See addenda to this list. Sale No. 3004.
43016—Bush, Maria C., Tract No. 264, lt 116, $2.98.
Tract No. 264, lt 178, $2.98.
43018—Carter, Hattie G., Tract No. 264, lt 121, $2.98.

The property hereinabove described to be sold at public auction, June 28, 1929. See addenda to this list. Sale No. 3000.
43019—Kloostra, Susie, Tract No. 264, lt 114, $2.98.
43020—Kloostra, Harmen, Tract No. 264 lt 115, $2.98.
43021—Hunter, Martha S., Tract No. 264, lt 125, $2.98.

The property hereinabove described to be sold at public auction, June 28, 1929. See addenda to this list. Sale No. 4368.
43026—Strelt, Sadie B., Tract No. 264, lt 139, $2.98.
Tract No. 264, lt 173, $2.98.
43028—Thompson, Hulda, Tract No. 264, lt 179, $1.68.
43030—Mitchell, A. J., Tract No. 264, lt 176, $2.98.

The property hereinabove described to be sold at public auction, June 28, 1929. See addenda to this list. Sale No. 4392.
43031—Madison, Mrs. Loa E., Tract No. 264, lt 177, $2.98.
43032—McElroy, Amanda M., Tract No. 264, lt 174, $2.98.
43033—Hollis, R. A., Tract No. 264, lt 156, $2.98.
43035—Goodner, William, Tract No. 264, lt 152, $2.98.
Tract No. 264, lt 153, $2.98.
Tract No. 264, lt 154, $2.98.
Tract No. 264, lt 155, $2.98.
43036—Harris, Sophia, Tract No. 264, lt 180, $2.98.

The property hereinabove described to be sold at public auction, June 28, 1929. See addenda to this list. Sale No. 4393.
43037—Dusch, Stella, Tract No. 264, lt 167, $2.98.
43038—Brizins, Eliza, Tract No. 264, lt 214, $2.98.

The property hereinabove described to be sold at public auction, June 28, 1929. See addenda to this list. Sale No. 4409.
43040—Lommel, Anton, Tract No. 264, lt 202, $2.98.

The property hereinabove described to be sold at public auction, June 28, 1929. See addenda to this list. Sale No. 2992.
43041—Lewis, D. D., Tract No. 264, lt 208, $2.98.

The property hereinabove described to be sold at public auction, June 28, 1929. See addenda to this list. Sale No. 2993.
Tract No. 264, lt 209, $2.98.

The property hereinabove described to be sold at public auction, June 28, 1929. See addenda to this list. Sale No. 2994.
Tract No. 264, lt 210, $2.98.

The property hereinabove described to be sold at public auction, June 28, 1929. See addenda to this list. Sale No. 2995.
Tract No. 264, lt 211, $2.98.

The property hereinabove described to be sold at public auction, June 28, 1929. See addenda to this list. Sale No. 2996.
Tract No. 264, lt 212, $2.98.

The property hereinabove described to be sold at public auction, June 28, 1929. See addenda to this list. Sale No. 2997.
43055—Monroe, Frank G., Tract No. 264, lt 248, $2.98..

The property hereinabove described to be sold at public auction, June 28, 1929. See addenda to this list. Sale No. 2988.
Tract No. 264, lt 249, $2.98.

The property hereinabove described to be sold at public auction, June 28, 1929. See addenda to this list. Sale No. 2989.
Tract No. 264, lt 250, $2.98.

The property hereinabove described to be sold at public auction, June 28, 1929. See addenda to this list. Sale No. 2990.
Tract No. 264, lt 251, $2.98.

The property hereinabove described to be sold at public auction, June 28, 1929. See addenda to this list. Sale No. 2991.
43058—Dunning, Mabel C., Tract No. 264, lt 243, $2.98.
43061—Bay, Wm. C., Tract No. 264, lt 259, $2.98.
43063—Gilbert, John H., Tract No. 264, lt 281, $2.98.
43065—Irwin, W. W., Tract No. 264, lt 280 $2.98.
43066—McCroskey, H. E., Tract No. 264, lt 268, $2.98.
Tract No. 264, lt 269, $2.98.
43069—Morgan, Emily, Tract No. 264, lt 264, $2.98.

The property hereinabove described to be sold at public auction, June 28, 1929. See addenda to this list. Sale No. 4133.
43070—Paulsen, Hans, Tract No. 264, lt 286, $2.98.
Tract No. 264, lt 287, $2.98.
Tract No. 264, lt 288, $2.98.
43072—Reinochl, A. W., Tract No. 264, lt 262, $2.98.
Tract No. 264, lt 266, $2.98.
43073—Thompson, Alice, Tract No. 264, lt 270, $2.98.
Tract No. 264, lt 271, $2.98.
43075—Porter, Ellen, Tract No. 264, N½-lt 17, $2.98.
43079—Potter, M. M., Tract No. 265, lt 9, $2.98.

The property hereinabove described to be sold at public auction, June 28, 1929. See addenda to this list. Sale No. 3005.
Tract No. 264, lt 78, $2.98.

The property hereinabove described to be sold at public auction, June 28, 1929. See addenda to this list. Sale No. 3006.
42994—Seybold, Laura H., Tract No. 264, lt 29, $2.98.

The property hereinabove described to be sold at public auction, June 28, 1929. See addenda to this list. Sale No. 3025.
42995—Smith, Edith B., Tract No. 264, lt 32, $2.98.
Tract No. 264, lt 33, $2.98.
42997—Hadley, Ivy W., Tract No. 264, lt 62, $2.98.
Tract No. 264, lt 63, $2.98.
Tract No. 264, lt 64, $2.98.

The property hereinabove described to be sold at public auction, June 28, 1929. See addenda to this list. Sale No. 4347.
42999—Gaede, Samuel A., Tract No. 264, lt 71, $2.98.
43002—Petchner, Louis, Tract No. 264, lt 126, $2.98.
43004—Muszgnug, Fredericka D., Tract No. 264, lt 56, $2.98.

The property hereinabove described to be sold at public auction, June 28, 1929. See addenda to this list. Sale No. 3012.
43005—Pielop, M. E., Tract No. 264, lt 59, $2.98.
43006—Dunham, Chas. et al, Tract No. 264, lt 73, $2.98.

The property hereinabove described to be sold at public auction, June 28, 1929. See addenda to this list. Sale No. 3007.
43009—Perkins, Mary L., Tract No. 264, lt 103, $2.98.
Tract No. 264, lt 104, $2.98.
43010—Bank 1st Natl. of S. A., Tract No. 264, lt 82, $2.98.
Tract No. 264, lt 83, $2.98.
Tract No. 264, lt 205, $2.98.
43011—Nolan, Frank J., Tract No. 264, lt 85, $2.98.
43012—Steele, Annie C., Tract No. 264, lt 97, $1.68.
Tract No. 264, lt 98, $1.69.
Tract No. 264, lt 99, $1.68.
Tract No. 264, lt 100, $1.69.
Tract No. 264, lt 101, $1.69.
Tract No. 264, lt 140, $1.68.
Tract No. 264, lt 141, $1.69.

The property hereinabove described to be sold at public auction, June 28, 1929. See addenda to this list. Sale No. 6664.
43112—Bowe, Nettie et al, Tract No. 265, lt 103, $2.98.

The property hereinabove described to be sold at public auction, June 28, 1929. See addenda to this list. Sale No. 3051.
Tract No. 265, lt 104, $2.98.

The property hereinabove described to be sold at public auction, June 28, 1929. See addenda to this list. Sale No. 3052.
43113—Bell, Ida M., Tract No. 265, lt 78, $2.98.
43114—Burgess, Guley E., Tract No. 265, lt 101, $2.98.

The property hereinabove described to be sold at public auction, June 28, 1929. See addenda to this list. Sale No. 4496.
43115—Buck, Mary E. et al, Tract No. 265, lt 122, $2.98.
43116—Ikle, Ellis B., Tract No. 265, lt 140, $2.98.

The property hereinabove described to be sold at public auction, June 28, 1929. See addenda to this list. Sale No. 3046.
43117—Hunt, Leslie, Tract No. 265, lt 114, $2.98.

The property hereinabove described to be sold at public auction, June 28, 1929. See addenda to this list. Sale No. 3047.
43120—Edward, J. J., Tract No. 265, lt 107, $2.98.
Tract No. 265, lt 108, $2.98.
43123—Lenzner, Edward, Tract No. 265, lt 135, $2.98.

The property hereinabove described to be sold at public auction, June 28, 1929. See addenda to this list. Sale No. 3050.
43124—Lucy, Lizzie A., Tract No. 265, lt 117, $2.98.

The property hereinabove described to be sold at public auction, June 28, 1929. See addenda to this list. Sale No. 3049.
43125—Widener, Stella, Tract No. 265, lt 134, $2.98.

The property hereinabove described to be sold at public auction, June 28, 1929. See addenda to this list. Sale No. 4515.
43127—Van Valin, J. A., Tract No. 265, lt 119, $2.98.
43128—Van Valin, F. R., Tract No. 265, lt 120, $2.98.
43129—Steierberg, Cora B., Tract No. 265, lt 133, $2.98.
43131—Teed, C. W., Tract No. 265, lt 143, $2.98.
43133—Lund, Grace, Tract No. 265, lt 153, $2.98.

The property hereinabove described to be sold at public auction, June 28, 1929. See addenda to this list. Sale No. 4524.
Tract No. 265, lt 154, $2.98.

The property hereinabove described to be sold at public auction, June 28, 1929. See addenda to this list. Sale No. 4525.
Tract No. 265, lt 183, $2.98.

The property hereinabove described to be sold at public auction, June 28, 1929. See addenda to this list. Sale No. 4541.
Tract No. 265, lt 184, $2.98.

The property hereinabove described to be sold at public auction, June 28, 1929. See addenda to this list. Sale No. 4542.
43136—Eich, Mrs. M. W., Tract No. 265, lt 149, $2.98.
43138—Keister, Mrs. S. A., Tract No. 265, lt 150, $2.98.
43140—Kuhl, Adolph, Tract No. 265, lt 208, $2.98.

The property hereinabove described to be sold at public auction, June 28, 1929. See addenda to this list. Sale No. 3044.
43141—Durfee, Jane E., Tract No. 265, lt 189, $2.98.
43142—Carey, Robert F., Tract No. 265, lt 190, $2.98.
43143—Carbone, John L., Tract No. 265, lt 186, $2.98.
43144—Ditty, Ida, Tract No. 265, lt 185, $2.98.
43145—Davidson, Clifford R., Tract No. 265, lt 187, $2.98.
43146—Page, Virginia F., Tract No. 265, lt 178, $2.98.

The property hereinabove described to be sold at public auction, June 28, 1929. See addenda to this list. Sale No. 4538.
Tract No. 265, lt 204, $2.98.

The property hereinabove described to be sold at public auction, June 28, 1929. See addenda to this list. Sale No. 4554.
43152—Moyer, Geo. A., Tract No. 265, lt 214, $2.98.
43156—Daniel, William C., Tract No. 265, lt 219, $2.98.
43157—Davisson, C. W., Tract No. 265, lt 227, $2.98.
Tract No. 265, lt 246, $2.98.
Tract No. 265, lt 247, $2.98.
43158—Fallis, Mrs. W. A. et al, Tract No. 265, lt 215, $2.98.
43159—Grover, Jennie, Tract No. 265, lt 228, $2.98.

The property hereinabove described to be sold at public auction, June 28, 1929. See addenda to this list. Sale No. 4570.
43160—Jarvis, Ella M., Tract No. 265, lt 217, $2.98.
43161—Allen, L. B., Tract No. 265, lt 231, $2.98.
43162—Allen, Mrs. L. B., Tract No. 265, lt 235, $2.98.
43167—Hines, Harrison et al, Tract No. 265, lt 267, $2.98.
Tract No. 265, lt 310, $2.98.
43168—Dusch, Arnold F., Tract No. 265, lt 272, $2.98.

The property hereinabove described to be sold at public auction, June 28, 1929. See addenda to this list. Sale No. 3037.
Tract No. 265, lt 273, $2.98.

The property hereinabove described to be sold at public auction, June 28, 1929. See addenda to this list. Sale No. 3038.
Tract No. 265, lt 274, $2.98.

The property hereinabove described to be sold at public auction, June 28, 1929. See addenda to this list. Sale No. 3039.
43169—Dusch, Addie F., Tract No. 265, lt 275, $2.98.

The property hereinabove described to be sold at public auction, June 28, 1929. See addenda to this list. Sale No. 3040.
43170—Dillenbeck, W. L., Tract No. 265, lt 270, $2.98.

The property hereinabove described to be sold at public auction, June 28, 1929. See addenda to this list. Sale No. 4589.
43171—Denman, Clara S., Tract No. 265, lt 261, $2.98.

The property hereinabove described to be sold at public auction, June 28, 1929. See addenda to this list. Sale No. 4586.
43172—Parsons, Susan et al, Tract No. 265, lt 269, $2.98.

The property hereinabove described to be sold at public auction, June 28, 1929. See addenda to this list. Sale No. 3036.
43173—Moore, Chas. E., Tract No. 265, lt 258, $2.98.
Tract No. 265, lt 259, $2.98.
43174—Boyce, Clara E., Tract No. 265, lt 288, $2.98.
43175—Thompson, Ella E., Tract No. 265, lt 282, $2.98.

The property hereinabove described to be sold at public auction, June 28, 1929. See addenda to this list. Sale No. 3035.
43178—Bank 1st Natl. of S. A., Tract No. 265, lt 1, $2.98.
Tract No. 265, lt 2, $2.98.
Tract No. 265, lt 3, $2.98.
Tract No. 265, lt 4, $2.98.
Tract No. 265, lt 5, $2.98.
Tract No. 265, lt 10, $2.98.
Tract No. 265, lt 11, $2.98.
Tract No. 265, lt 12, $2.98.
Tract No. 265, lt 15, $2.98.
Tract No. 265, lt 16, $2.98.
Tract No. 265, lt 17, $2.98.
Tract No. 265, lt 18, $2.98.
Tract No. 265, lt 19, $2.98.
Tract No. 265, lt 21, $2.98.
Tract No. 265, lt 23, $2.98.
Tract No. 265, lt 24, $2.98.
Tract No. 265, lt 25, $2.98.
Tract No. 265, lt 26, $2.98.
Tract No. 265, lt 27, $2.98.
Tract No. 265, lt 32, $2.98.
Tract No. 265, lt 33, $2.98.
Tract No. 265, lt 34, $2.98.
Tract No. 265, lt 35, $2.98.
Tract No. 265, lt 36, $2.98.
Tract No. 265, lt 37, $2.

property hereinabove described to sold at public auction, June 28, 9. See addenda to this list. Sale 4619.
ct No. 273, lt 30, $2.98.

property hereinabove described to sold at public auction, June 28, 9. See addenda to this list. Sale 4620.
ct No. 273, lt 31, $2.98.

property hereinabove described to sold at public auction, June 28, 9. See addenda to this list. Sale 4621.
ct No. 273, lt 35, $2.98.

property hereinabove described to sold at public auction, June 28, 9. See addenda to this list. Sale 4622.
ct No. 273, lt 37, $2.98.
ct No. 273, lt 38, $2.98.
ct No. 273, lt 39, $2.98.

property hereinabove described to sold at public auction, June 28, 9. See addenda to this list. Sale 4624.
ct No. 273, lt 42, $2.98.

property hereinabove described to sold at public auction, June 28, 9. See addenda to this list. Sale 4625.
ct No. 273, lt 43, $2.98.
ct No. 273, lt 44, $2.98.
ct No. 273, lt 46, $2.98.
ct No. 273, lt 47, $2.98.
ct No. 273, lt 48, $2.98.
ct No. 273, lt 49, $2.98.

property hereinabove described to sold at public auction, June 28, 9. See addenda to this list. Sale 4626.
ct No. 273, lt 50, $2.98.

property hereinabove described to sold at public auction, June 28, 9. See addenda to this list. Sale 4627.
ct No. 273, lt 51, $2.98.
ct No. 273, lt 52, $2.98.
ct No. 273, lt 53, $2.98.
ct No. 273, lt 54, $2.98.

property hereinabove described to sold at public auction, June 28, 9. See addenda to this list. Sale 4629.
ct No. 273, lt 55, $2.98.

property hereinabove described to sold at public auction, June 28, 9. See addenda to this list. Sale 4630.
ct No. 273, lt 56, $2.98.

property hereinabove described to sold at public auction, June 28, 9. See addenda to this list. Sale 4631.
ct No. 273, lt 57, $2.98.

property hereinabove described to sold at public auction, June 28, 9. See addenda to this list. Sale 4632.
ct No. 273, lt 60, $2.98.

property hereinabove described to sold at public auction, June 28, 9. See addenda to this list. Sale 4633.
ct No. 273, lt 61, $2.98.
ct No. 273, lt 62, $2.98.
ct No. 273, lt 63, $2.98.

property hereinabove described to sold at public auction, June 28, 9. See addenda to this list. Sale 4636.
ct No. 273, lt 64, $2.98.

property hereinabove described to sold at public auction, June 28, 9. See addenda to this list. Sale 4637.
ct No. 273, lt 147, $2.98.

property hereinabove described to sold at public auction, June 28, 9. See addenda to this list. Sale 4677.
ct No. 273, lt 66, $2.98.

property hereinabove described to sold at public auction, June 28, See addenda to this list. Sale 4638.
ct No. 273, lt 67, $2.98.

property hereinabove described to sold at public auction, June 28, See addenda to this list. Sale 4639.
ct No. 273, lt 68, $2.98.

property hereinabove described to sold at public auction, June 28, See addenda to this list. Sale 4640.
ct No. 273, lt 73, $2.98.

property hereinabove described to sold at public auction, June 28, See addenda to this list. Sale 4641.
ct No. 273, lt 75, $2.98.

property hereinabove described to sold at public auction, June 28, See addenda to this list. Sale 4642.
ct No. 273, lt 76, $2.98.

property hereinabove described to sold at public auction, June 28, See addenda to this list. Sale 4643.
ct No. 273, lt 77, $2.98.

property hereinabove described to sold at public auction, June 28, See addenda to this list. Sale 4644.
ct No. 273, lt 78, $2.98.

property hereinabove described to sold at public auction, June 28, See addenda to this list. Sale 4645.
ct No. 273, lt 80, $2.98.

property hereinabove described to sold at public auction, June 28, See addenda to this list. Sale 4646.
ct No. 273, lt 81, $2.98.

property hereinabove described to sold at public auction, June 28, See addenda to this list. Sale 4647.
ct No. 273, lt 83, $2.98.

property hereinabove described to sold at public auction, June 28, See addenda to this list. Sale 4648.
ct No. 273, lt 84, $2.98.

property hereinabove described to sold at public auction, June 28, See addenda to this list. Sale 4649.
ct No. 273, lt 88, $2.98.
ct No. 273, lt 89, $2.98.
ct No. 273, lt 90, $2.98.
ct No. 273, lt 91, $2.98.
ct No. 273, lt 92, $2.98.
ct No. 273, lt 93, $2.98.

property hereinabove described to sold at public auction, June 28, See addenda to this list. Sale 4655.
ct No. 273, lt 94, $2.98.

property hereinabove described to sold at public auction, June 28, See addenda to this list. Sale 4656.
ct No. 273, lt 95, $2.98.

property hereinabove described to sold at public auction, June 28, See addenda to this list. Sale 4657.
ct No. 273, lt 97, $2.98.

property hereinabove described to sold at public auction, June 28, See addenda to this list. Sale 4658.
ct No. 273, lt 98, $2.98.

property hereinabove described to sold at public auction, June 28, See addenda to this list. Sale 4659.
ct No. 273, lt 105, $2.98.

property hereinabove described to sold at public auction, June 28, See addenda to this list. Sale 4661.
ct No. 273, lt 108, $2.98.

property hereinabove described to sold at public auction, June 28, See addenda to this list. Sale 4662.
ct No. 273, lt 109, $2.98.

property hereinabove described to sold at public auction, June 28, See addenda to this list. Sale 4663.
ct No. 273, lt 120, $2.98.

property hereinabove described to sold at public auction, June 28, See addenda to this list. Sale 4667.
ct No. 273, lt 122, $2.98.
ct No. 273, lt 123, $2.98.
ct No. 273, lt 124, $2.98.
ct No. 273, lt 125, $2.98.
ct No. 273, lt 129, $2.98.
ct No. 273, lt 130, $2.98.

The property hereinabove described to be sold at public auction, June 28, 1929. See addenda to this list. Sale No. 4669.
Tract No. 273, lt 131, $2.98.

The property hereinabove described to be sold at public auction, June 28, 1929. See addenda to this list. Sale No. 4670.
Tract No. 273, lt 132, $2.98.

The property hereinabove described to be sold at public auction, June 28, 1929. See addenda to this list. Sale No. 4671.
Tract No. 273, lt 133, $2.98.

The property hereinabove described to be sold at public auction, June 28, 1929. See addenda to this list. Sale No. 4672.
Tract No. 273, lt 134, $2.98.

The property hereinabove described to be sold at public auction, June 28, 1929. See addenda to this list. Sale No. 4673.
Tract No. 273, lt 135, $2.98.

The property hereinabove described to be sold at public auction, June 28, 1929. See addenda to this list. Sale No. 4674.
Tract No. 273, lt 139, $2.98.

The property hereinabove described to be sold at public auction, June 28, 1929. See addenda to this list. Sale No. 4675.
Tract No. 273, lt 140, $2.98.

The property hereinabove described to be sold at public auction, June 28, 1929. See addenda to this list. Sale No. 4676.
Tract No. 273, lt 141, $2.98.
Tract No. 273, lt 142, $2.98.
Tract No. 273, lt 231, $2.98.
Tract No. 273, lt 148, $2.98.

The property hereinabove described to be sold at public auction, June 28, 1929. See addenda to this list. Sale No. 4678.
Tract No. 273, lt 151, $2.98.

The property hereinabove described to be sold at public auction, June 28, 1929. See addenda to this list. Sale No. 4679.
Tract No. 273, lt 152, $2.98.

The property hereinabove described to be sold at public auction, June 28, 1929. See addenda to this list. Sale No. 4680.
Tract No. 273, lt 154, $2.98.

The property hereinabove described to be sold at public auction, June 28, 1929. See addenda to this list. Sale No. 4681.
Tract No. 273, lt 155, $2.98.

The property hereinabove described to be sold at public auction, June 28, 1929. See addenda to this list. Sale No. 4682.
Tract No. 273, lt 156, $2.98.

The property hereinabove described to be sold at public auction, June 28, 1929. See addenda to this list. Sale No. 4683.
Tract No. 273, lt 158, $2.98.

The property hereinabove described to be sold at public auction, June 28, 1929. See addenda to this list. Sale No. 4684.
Tract No. 273, lt 159, $2.98.

The property hereinabove described to be sold at public auction, June 28, 1929. See addenda to this list. Sale No. 4685.
Tract No. 273, lt 162, $2.98.

The property hereinabove described to be sold at public auction, June 28, 1929. See addenda to this list. Sale No. 4686.
Tract No. 273, lt 163, $2.98.

The property hereinabove described to be sold at public auction, June 28, 1929. See addenda to this list. Sale No. 4687.
Tract No. 273, lt 164, $2.98.
Tract No. 273, lt 165, $2.98.
Tract No. 273, lt 166, $2.98.
Tract No. 273, lt 167, $2.98.
Tract No. 273, lt 168, $2.98.

The property hereinabove described to be sold at public auction, June 28, 1929. See addenda to this list. Sale No. 4688.
Tract No. 273, lt 169, $2.98.

The property hereinabove described to be sold at public auction, June 28, 1929. See addenda to this list. Sale No. 4689.
Tract No. 273, lt 170, $2.98.

The property hereinabove described to be sold at public auction, June 28, 1929. See addenda to this list. Sale No. 4690.
Tract No. 273, lt 171, $2.98.

The property hereinabove described to be sold at public auction, June 28, 1929. See addenda to this list. Sale No. 4691.
Tract No. 273, lt 173, $2.98.

The property hereinabove described to be sold at public auction, June 28, 1929. See addenda to this list. Sale No. 4692.
Tract No. 273, lt 177, $2.98.

The property hereinabove described to be sold at public auction, June 28, 1929. See addenda to this list. Sale No. 4693.
Tract No. 273, lt 178, $2.98.

The property hereinabove described to be sold at public auction, June 28, 1929. See addenda to this list. Sale No. 4694.
Tract No. 273, lt 181, $2.98.

The property hereinabove described to be sold at public auction, June 28, 1929. See addenda to this list. Sale No. 4695.
Tract No. 273, lt 182, $2.98.

The property hereinabove described to be sold at public auction, June 28, 1929. See addenda to this list. Sale No. 4696.
Tract No. 273, lt 183, $2.98.

The property hereinabove described to be sold at public auction, June 28, 1929. See addenda to this list. Sale No. 4697.
Tract No. 273, lt 184, $2.98.

The property hereinabove described to be sold at public auction, June 28, 1929. See addenda to this list. Sale No. 4698.
Tract No. 273, lt 185, $2.98.

The property hereinabove described to be sold at public auction, June 28, 1929. See addenda to this list. Sale No. 4699.
Tract No. 273, lt 186, $2.98.

The property hereinabove described to be sold at public auction, June 28, 1929. See addenda to this list. Sale No. 4700.
Tract No. 273, lt 189, $2.98.

The property hereinabove described to be sold at public auction, June 28, 1929. See addenda to this list. Sale No. 4701.
Tract No. 273, lt 203, $2.98.

The property hereinabove described to be sold at public auction, June 28, 1929. See addenda to this list. Sale No. 4704.
Tract No. 273, lt 204, $2.98.

The property hereinabove described to be sold at public auction, June 28, 1929. See addenda to this list. Sale No. 4705.
Tract No. 273, lt 205, $2.98.

The property hereinabove described to be sold at public auction, June 28, 1929. See addenda to this list. Sale No. 4706.
Tract No. 273, lt 206, $2.98.
Tract No. 273, lt 207, $2.98.
Tract No. 273, lt 208, $2.98.

The property hereinabove described to be sold at public auction, June 28, 1929. See addenda to this list. Sale No. 4709.
Tract No. 273, lt 209, $2.98.

The property hereinabove described to be sold at public auction, June 28, 1929. See addenda to this list. Sale No. 4710.
Tract No. 273, lt 211, $2.98.

The property hereinabove described to be sold at public auction, June 28, 1929. See addenda to this list. Sale No. 4711.
Tract No. 273, lt 212, $2.98.

The property hereinabove described to be sold at public auction, June 28, 1929. See addenda to this list. Sale No. 4712.
Tract No. 273, lt 214, $2.98.
Tract No. 273, lt 221, $1.69.
Tract No. 273, lt 223, $2.98.

The property hereinabove described to be sold at public auction, June 28, 1929. See addenda to this list. Sale No. 4714.
Tract No. 273, lt 224, $2.98.

The property hereinabove described to be sold at public auction, June 28, 1929. See addenda to this list. Sale No. 4715.
Tract No. 273, lt 225, $2.98.

The property hereinabove described to be sold at public auction, June 28, 1929. See addenda to this list. Sale No. 4716.
Tract No. 273, lt 228, $2.98.

The property hereinabove described to be sold at public auction, June 28, 1929. See addenda to this list. Sale No. 4718.
Tract No. 273, lt 230, $2.98.

The property hereinabove described to be sold at public auction, June 28, 1929. See addenda to this list. Sale No. 4719.
Tract No. 273, lt 232, $2.98.

The property hereinabove described to be sold at public auction, June 28, 1929. See addenda to this list. Sale No. 4720.
Tract No. 273, lt 232, $2.98.

The property hereinabove described to be sold at public auction, June 28, 1929. See addenda to this list. Sale No. 4721.
Tract No. 273, lt 233, $2.98.

The property hereinabove described to be sold at public auction, June 28, 1929. See addenda to this list. Sale No. 4722.
Tract No. 273, lt 234, $2.98.

The property hereinabove described to be sold at public auction, June 28, 1929. See addenda to this list. Sale No. 4723.
Tract No. 273, lt 235, $2.98.

The property hereinabove described to be sold at public auction, June 28, 1929. See addenda to this list. Sale No. 4724.
Tract No. 273, lt 236, $2.98.

The property hereinabove described to be sold at public auction, June 28, 1929. See addenda to this list. Sale No. 4725.
Tract No. 273, lt 237, $2.98.

The property hereinabove described to be sold at public auction, June 28, 1929. See addenda to this list. Sale No. 4726.
Tract No. 273, lt 238, $2.98.

The property hereinabove described to be sold at public auction, June 28, 1929. See addenda to this list. Sale No. 4727.
Tract No. 273, lt 239, $2.98.

The property hereinabove described to be sold at public auction, June 28, 1929. See addenda to this list. Sale No. 4728.
Tract No. 273, lt 242, $2.98.

The property hereinabove described to be sold at public auction, June 28, 1929. See addenda to this list. Sale No. 4730.
Tract No. 273 lt 256, $2.98.
Tract No. 273, lt 257, $2.98.
Tract No. 273, lt 258, $2.98.
Tract No. 273, lt 259, $2.98.

The property hereinabove described to be sold at public auction, June 28, 1929. See addenda to this list. Sale No. 4735.
Tract No. 273, lt 261, $2.98.
Tract No. 273, lt 262, $2.98.
Tract No. 273, lt 267, $2.98.

The property hereinabove described to be sold at public auction, June 28, 1929. See addenda to this list. Sale No. 4738.
Tract No. 273, lt 268, $2.98.

The property hereinabove described to be sold at public auction, June 28, 1929. See addenda to this list. Sale No. 4739.
Tract No. 273, lt 271, $2.98.
Tract No. 273, lt 272, $2.98.
Tract No. 273, lt 273, $2.98.
Tract No. 273, lt 279, $2.98.

The property hereinabove described to be sold at public auction, June 28, 1929. See addenda to this list. Sale No. 4745.
Tract No. 273, lt 281, $2.98.

The property hereinabove described to be sold at public auction, June 28, 1929. See addenda to this list. Sale No. 4746.
Tract No. 273, lt 286, $2.98.

The property hereinabove described to be sold at public auction, June 28, 1929. See addenda to this list. Sale No. 4748.
43262—Ford, Lucy, Tract No. 273, lt 266, $2.98.
43264—Scherer, Sarah J., Tract No. 273, lt 263, $2.98.

The property hereinabove described to be sold at public auction, June 28, 1929. See addenda to this list. Sale No. 4135.
Tract No. 273, lt 264, $2.98.

The property hereinabove described to be sold at public auction, June 28, 1929. See addenda to this list. Sale No. 4136.
15265—Teed, C. W., Tract No. 273, lt 280, $2.98.
43266—Pattee, Charlotte M., Tract No. 273, N½-lt 206, $2.98.

The property hereinabove described to be sold at public auction, June 28, 1929. See addenda to this list. Sale No. 3083.
43268—Knight, Mrs. Fred, Tract No. 274, lt 21, $2.98.
43269—Lorance, Dr. B. F., Tract No. 274, lt 6, $2.98.
Tract No. 274, lt 7, $2.98.
43270—Loring, Hortense E., Tract No. 274, lt 33, $2.98.

The property hereinabove described to be sold at public auction, June 28, 1929. See addenda to this list. Sale No. 4766.
43277—Hawkins, Dorothea, Tract No. 274, lt 64, $2.98.
43278—Hawkins, Dorothea et al, Tract No. 274, lt 63, $2.98.
43279—Ramsey, R. A., Tract No. 274, lt 92 $2.98.

The property hereinabove described to be sold at public auction, June 28, 1929. See addenda to this list. Sale No. 4798.
43283—Bickford, Clara, Tract No. 274, lt 62, $2.98.
43284—Myers, Warren P., Tract No. 274, lt 65, $2.98.
43286—McGrew, Ida, Tract No. 274, lt 61, $2.98.
43287—Langhauser, Laura J. et al, Tract No. 274, lt 43, $2.98.

The property hereinabove described to be sold at public auction, June 28, 1929. See addenda to this list. Sale No. 3966.
43288—Westlake, Rose B., Tract No. 274, lt 75, $2.98.
43291—Curry, Ella T., Tract No. 274, lt 104, $2.98.
Tract No. 274, lt 105, $2.98.
Tract No. 274, lt 108, $2.98.
Tract No. 274, lt 109, $2.98.
43292—Girard, Nettie V., Tract No. 274, lt 81, $2.98.
Tract No. 274, lt 82, $2.98.
43293—Hagerty, L. Blanche, Tract No. 274, lt 71, $2.98.
43295—Irvin, Ollie, Tract No. 274, lt 99, $2.98.

The property hereinabove described to be sold at public auction, June 28, 1929. See addenda to this list. Sale No. 3964.
Tract No. 274, lt 100, $2.98.

The property hereinabove described to be sold at public auction, June 28, 1929. See addenda to this list. Sale No. 3965.
43296—Tulles, John W., Tract No 274, lt 119 $2.98.
Tract No. 274, lt 120, $2.98.
43298—Watson, Johan, Tract No. 274, lt 128, $2.98.
43299—Page, Virginia P., Tract No. 274, lt 132, $2.98.

The property hereinabove described to be sold at public auction, June 28, 1929. See addenda to this list. Sale No. 4817.
Tract No. 274, lt 133, $2.98.

The property hereinabove described to be sold at public auction, June 28, 1929. See addenda to this list. Sale No. 4818.
Tract No. 274, lt 134, $2.98.

The property hereinabove described to be sold at public auction, June 28, 1929. See addenda to this list. Sale No. 4819.
Tract No. 274, lt 135, $2.98.

The property hereinabove described to be sold at public auction, June 28, 1929. See addenda to this list. Sale No. 4820.
Tract No. 274, lt 136, $2.98.

The property hereinabove described to be sold at public auction, June 28, 1929. See addenda to this list. Sale No. 4821.
43302—Hardin, William D., Tract No. 274, lt 110, $2.98.
43304—Emry, William et al, Tract No. 274, lt 144, $2.98.
Tract No. 274, lt 145, $2.98.
43306—Dutro, Mary P., Tract No. 274, lt 147, $2.98.
43307—Collinson, Frank J., Tract No. 274, lt 152, $2.98.
43308—Blackwell, W. H., Tract No. 274, lt 155, $2.98.
43311—White, Mary, Tract No. 274, lt 156, $2.98.

The property hereinabove described to be sold at public auction, June 28, 1929. See addenda to this list. Sale No. 3619.
43312—Wade, Ben et al, Tract No 274, lt 149, $2.98.

The property hereinabove described to be sold at public auction, June 28, 1929. See addenda to this list. Sale No. 3620.
43313—Spiers Co. Inc, Tract No. 274, lt 158, $1.68.

The property hereinabove described to be sold at public auction, June 28, 1929. See addenda to this list. Sale No. 4831.
43315—Jones, Hester, Tract No. 274, lt 202, $2.98.
Tract No. 274, lt 203, $2.98.
Tract No. 274, lt 204, $2.98.
Tract No. 274, lt 205, $2.98.
43316—Scott, Caroline F., Tract No. 274, lt 181, $2.98.

The property hereinabove described to be sold at public auction, June 28, 1929. See addenda to this list. Sale No. 3618.
43317—Segur, Clara B., Tract No. 274, lt 198, $2.98.

The property hereinabove described to be sold at public auction, June 28, 1929. See addenda to this list. Sale No. 4862.
43319—Davidson, Clifford R., Tract No. 274, lt 192, $2.98.
43320—Fitchell, Jennie, Tract No. 274, lt 180, $2.98.
43321—Grover, Charles S., Tract No. 274, lt 224, $2.98.
43322—Gaede, Samuel A., Tract No. 274, lt 220, $2.98.
Tract No. 274, lt 221, $2.98.
43323—Davison, C. W., Tract No. 274, lt 223, $2.98.
43325—Carwile, M. C., Tract No. 274, lt 244, $1.68.
43326—Butler, Harvey T., Tract No. 274, lt 222, $2.98.
43327—Beers, Ruth, Tract No. 274, lt 227, $2.98.

The property hereinabove described to be sold at public auction, June 28, 1929. See addenda to this list. Sale No. 4882.
43328—Taylor, Bernice, Tract No. 274, lt 225, $2.98.
43330—Jones, Hattie L., Tract No. 274, lt 241, $2.98.
Tract No. 274, lt 242, $2.98.
43332—Butler, Ben et al, Tract No. 274, lt 270, $2.98.
43333—Bank, 1st. Natl. of S. A., Tract No. 274, lt 1, $2.98.

The property hereinabove described to be sold at public auction, June 28, 1929. See addenda to this list. Sale No. 4751.
Tract No. 274, lt 2, $2.98.

The property hereinabove described to be sold at public auction, June 28, 1929. See addenda to this list. Sale No. 4752.
Tract No. 274, lt 3, $2.98.

The property hereinabove described to be sold at public auction, June 28, 1929. See addenda to this list. Sale No. 4753.
Tract No. 274, lt 4, $2.98.

The property hereinabove described to be sold at public auction, June 28, 1929. See addenda to this list. Sale No. 4754.
Tract No. 274, lt 5, $2.98.

The property hereinabove described to be sold at public auction, June 28, 1929. See addenda to this list. Sale No. 4755.
Tract No. 274, lt 8, $2.98.
Tract No. 274, lt 11, $2.98.

The property hereinabove described to be sold at public auction, June 28, 1929. See addenda to this list. Sale No. 4756.
Tract No. 274, lt 13, $2.98.
Tract No. 274, lt 14, $2.98.
Tract No. 274, lt 15, $2.98.

The property hereinabove described to be sold at public auction, June 28, 1929. See addenda to this list. Sale No. 4758.
Tract No. 274, lt 17, $2.98.
Tract No. 274, lt 18, $2.98.
Tract No. 274, lt 20, $2.98.

The property hereinabove described to be sold at public auction, June 28, 1929. See addenda to this list. Sale No. 4759.
Tract No. 274, lt 22, $2.98.

The property hereinabove described to be sold at public auction, June 28, 1929. See addenda to this list. Sale No. 4760.
Tract No. 274, lt 23, $2.98.

The property hereinabove described to be sold at public auction, June 28, 1929. See addenda to this list. Sale No. 4761.
Tract No. 274, lt 24, $2.98.

The property hereinabove described to be sold at public auction, June 28, 1929. See addenda to this list. Sale No. 4762.
Tract No. 274, lt 30, $2.98.

The property hereinabove described to be sold at public auction, June 28, 1929. See addenda to this list. Sale No. 4763.
Tract No. 274, lt 31, $2.98.

The property hereinabove described to be sold at public auction, June 28, 1929. See addenda to this list. Sale No. 4764.
Tract No. 274, lt 32, $2.98.

The property hereinabove described to be sold at public auction, June 28, 1929. See addenda to this list. Sale No. 4765.
Tract No. 274, lt 34, $2.98.

The property hereinabove described to be sold at public auction, June 28, 1929. See addenda to this list. Sale No. 4767.
Tract No. 274, lt 37, $2.98.

The property hereinabove described to be sold at public auction, June 28, 1929. See addenda to this list. Sale No. 4768.
Tract No. 274, lt 38, $2.98.

The property hereinabove described to be sold at public auction, June 28, 1929. See addenda to this list. Sale No. 4769.
Tract No. 274, lt 39, $2.98.

The property hereinabove described to be sold at public auction, June 28, 1929. See addenda to this list. Sale No. 4770.
Tract No. 274, lt 40, $2.98.

The property hereinabove described to be sold at public auction, June 28, 1929. See addenda to this list. Sale No. 4771.
Tract No. 274, lt 41, $2.98.

The property hereinabove described to be sold at public auction, June 28, 1929. See addenda to this list. Sale No. 4772.
Tract No. 274, lt 45, $2.98.
Tract No. 274, lt 46, $2.98.

The property hereinabove described to be sold at public auction, June 28, 1929. See addenda to this list. Sale No. 4774.
Tract No. 274, lt 47, $2.98.
Tract No. 274, lt 48, $2.98.

The property hereinabove described to be sold at public auction, June 28, 1929. See addenda to this list. Sale No. 4775.
Tract No. 274, lt 49, $2.98.

The property hereinabove described to be sold at public auction, June 28, 1929. See addenda to this list. Sale No. 4776.
Tract No. 274, lt 50, $2.98.

The property hereinabove described to be sold at public auction, June 28, 1929. See addenda to this list. Sale No. 4777.
Tract No. 274, lt 51, $2.98.

The property hereinabove described to be sold at public auction, June 28, 1929. See addenda to this list. Sale No. 4778.
Tract No. 274, lt 52, $2.98

The property hereinabove described to be sold at public auction, June 28, 1929. See addenda to this list. Sale No. 4779.
Tract No. 274, lt 53, $2.98.

The property hereinabove described to be sold at public auction, June 28, 1929. See addenda to this list. Sale No. 4780.
Tract No. 274, lt 55, $2.98.

The property hereinabove described to be sold at public auction, June 28, 1929. See addenda to this list. Sale No. 4782.
Tract No. 274, lt 56, $2.98.

The property hereinabove described to be sold at public auction, June 28, 1929. See addenda to this list. Sale No. 4783.
Tract No. 274, lt 59, $2.98.

The property hereinabove described to be sold at public auction, June 28, 1929. See addenda to this list. Sale No. 4784.
Tract No. 274, lt 60, $2.98.

The property hereinabove described to be sold at public auction, June 28, 1929. See addenda to this list. Sale No. 4785.
Tract No. 274, lt 66, $2.98.

The property hereinabove described to be sold at public auction, June 28, 1929. See addenda to this list. Sale No. 4786.
Tract No. 274, lt 67, $2.98.
Tract No. 274, lt 68, $2.98.
Tract No. 274, lt 70, $2.98.

The property hereinabove described to be sold at public auction, June 28, 1929. See addenda to this list. Sale No. 4787.
Tract No. 274, lt 72, $2.98.
Tract No. 274, lt 73, $2.98.
Tract No. 274, lt 76, $2.98.

The property hereinabove described to be sold at public auction, June 28, 1929. See addenda to this list. Sale No. 4788.
Tract No. 274, lt 77, $2.98.

The property hereinabove described to be sold at public auction, June 28, 1929. See addenda to this list. Sale No. 4789.
Tract No. 274, lt 78, $2.98.

The property hereinabove described to be sold at public auction, June 28, 1929. See addenda to this list. Sale No. 4790.
Tract No. 274, lt 79, $2.98.

The property hereinabove described to be sold at public auction, June 28, 1929. See addenda to this list. Sale No. 4791.
Tract No. 274, lt 80, $2.98.

The property hereinabove described to be sold at public auction, June 28, 1929. See addenda to this list. Sale No. 4792.
Tract No. 274, lt 83, $2.98.

The property hereinabove described to be sold at public auction, June 28, 1929. See addenda to this list. Sale No. 4795.
Tract No. 274, lt 86, $2.98.
Tract No. 274, lt 87, $2.98.
Tract No. 274, lt 88, $2.98.

The property hereinabove described to be sold at public auction, June 28, 1929. See addenda to this list. Sale No. 4796.
Tract No. 274, lt 89, $2.98.
Tract No. 274, lt 91, $2.98.

The property hereinabove described to be sold at public auction, June 28, 1929. See addenda to this list. Sale No. 4797.
Tract No. 274, lt 93, $2.98.

The property hereinabove described to be sold at public auction, June 28, 1929. See addenda to this list. Sale No. 4799.
Tract No. 274, lt 94, $2.98.

The property hereinabove described to be sold at public auction, June 28, 1929. See addenda to this list. Sale No. 4800.
Tract No. 274, lt 97, $2.98.
Tract No. 274, lt 98, $2.98.

The property hereinabove described to be sold at public auction, June 28, 1929. See addenda to this list. Sale No. 4803.
Tract No. 274, lt 101, $2.98.

The property hereinabove described to be sold at public auction, June 28, 1929. See addenda to this list. Sale No. 4804.
Tract No. 274, lt 102, $2.98.

The property hereinabove described to be sold at public auction, June 28, 1929. See addenda to this list. Sale No. 4805.
Tract No. 274, lt 103, $2.98.

The property hereinabove described to be sold at public auction, June 28, 1929. See addenda to this list. Sale No. 4806.
Tract No. 274, lt 111, $2.98.

The property hereinabove described to be sold at public auction, June 28, 1929. See addenda to this list. Sale No. 4807.
Tract No. 274, lt 112, $2.98.

The property hereinabove described to be sold at public auction, June 28, 1929. See addenda to this list. Sale No. 4808.
Tract No. 274, lt 113, $2.98.
Tract No. 274, lt 114, $2.98.
Tract No. 274, lt 116, $2.98.

The property hereinabove described to be sold at public auction, June 28, 1929. See addenda to this list. Sale No. 4810.
Tract No. 274, lt 117, $2.98.
Tract No. 274, lt 118, $2.98.
Tract No. 274, lt 123, $2.98.

The property hereinabove described to be sold at public auction, June 28, 1929. See addenda to this list. Sale No. 4811.
Tract No. 274, lt 124, $2.98.
Tract No. 274, lt 125, $2.98.

The property hereinabove described to be sold at public auction, June 28, 1929. See addenda to this list. Sale No. 4812.
Tract No. 274, lt 126, $2.98.

The property hereinabove described to be sold at public auction, June 28, 1929. See addenda to this list. Sale No. 4813.
Tract No. 274, lt 127, $2.98.
Tract No. 274, lt 129, $2.98.

The property hereinabove described to be sold at public auction, June 28, 1929. See addenda to this list. Sale No. 4814.
Tract No. 274, lt 130, $2.98.

The property hereinabove described to be sold at public auction, June 28, 1929. See addenda to this list. Sale No. 4815.
Tract No. 274, lt 131, $2.98.

The property hereinabove described to be sold at public auction, June 28, 1929. See addenda to this list. Sale No. 4816.
Tract No. 274, lt 137, $2.98.

The property hereinabove described to be sold at public auction, June 28, 1929. See addenda to this list. Sale No. 4822.
Tract No. 274, lt 138, $2.98.
Tract No. 274, lt 139, $2.98.

The property hereinabove described to be sold at public auction, June 28, 1929. See addenda to this list. Sale No. 4823.
Tract No. 274, lt 140, $2.98.

The property hereinabove described to be sold at public auction, June 28, 1929. See addenda to this list. Sale No. 4824.
Tract No. 274, lt 141, $2.98.

The property hereinabove described to be sold at public auction, June 28, 1929. See addenda to this list. Sale No. 4825.
Tract No. 274, lt 142, $2.98.

The property hereinabove described to be sold at public auction, June 28, 1929. See addenda to this list. Sale No. 4826.
Tract No. 274, lt 146, $2.98.
Tract No. 274, lt 148, $2.98.

The property hereinabove described to be sold at public auction, June 28, 1929. See addenda to this list. Sale No. 4828.
Tract No. 274, lt 153, $2.98.
Tract No. 274, lt 154, $2.98.

The property hereinabove described to be sold at public auction, June 28, 1929. See addenda to this list. Sale No. 4829.
Tract No. 274, lt 157, $2.98.

The property hereinabove described to be sold at public auction, June 28, 1929. See addenda to this list. Sale No. 4830.
Tract No. 274, lt 160, $2.98.

The property hereinabove described to be sold at public auction, June 28, 1929. See addenda to this list. Sale No. 4832.
Tract No. 274, lt 161, $2.98.

The property hereinabove described to be sold at public auction, June 28, 1929. See addenda to this list. Sale No. 4833.
Tract No. 274, lt 162, $2.98.

The property hereinabove described to be sold at public auction, June 28, 1929. See addenda to this list. Sale No. 4834.
Tract No. 274, lt 163, $2.98.

The property hereinabove described to be sold at public auction, June 28, 1929. See addenda to this list. Sale No. 4835.
Tract No. 274, lt 164, $2.98.

The property hereinabove described to be sold at public auction, June 28, 1929. See addenda to this list. Sale No. 4836.
Tract No. 274, lt 165, $2.98.
Tract No. 274, lt 167, $2.98.

The property hereinabove described to be sold at public auction, June 28, 1929. See addenda to this list. Sale No. 4837.
Tract No. 274, lt 168, $2.98.

The property hereinabove described to be sold at public auction, June 28, 1929. See addenda to this list. Sale No. 4838.
Tract No. 274, lt 169, $2.98.

The property hereinabove described to be sold at public auction, June 28, 1929. See addenda to this list. Sale No. 4839.
Tract No. 274, lt 170, $2.98.

The property hereinabove described to be sold at public auction, June 28, 1929. See addenda to this list. Sale No. 4840.
Tract No. 274, lt 171, $2.98.

The property hereinabove described to be sold at public auction, June 28, 1929. See addenda to this list. Sale No. 4841.
Tract No. 274, lt 172, $2.98.

The property hereinabove described to be sold at public auction, June 28, 1929. See addenda to this list. Sale No. 4842.
Tract No. 274, lt 173, $2.98.

The property hereinabove described to be sold at public auction, June 28, 1929. See addenda to this list. Sale No. 4843.
Tract No. 274, lt 174, $2.98.

The property hereinabove described to be sold at public auction, June 28, 1929. See addenda to this list. Sale No. 4844.
Tract No. 274, lt 175, $2.98.

The property hereinabove described to be sold at public auction, June 28, 1929. See addenda to this list. Sale No. 4845.
Tract No. 274, lt 176, $2.98.

The property hereinabove described to be sold at public auction, June 28, 1929. See addenda to this list. Sale No. 4846.
Tract No. 274, lt 177, $2.98.

The property hereinabove described to be sold at public auction, June 28, 1929. See addenda to this list. Sale No. 4847.
Tract No. 274, lt 178, $2.98.

The property hereinabove described to be sold at public auction, June 28, 1929. See addenda to this list. Sale No. 4848.
Tract No. 274, lt 179, $2.98.

The property hereinabove described to be sold at public auction, June 28, 1929. See addenda to this list. Sale No. 4849.
Tract No. 274, lt 182, $2.98.
Tract No. 274, lt 183, $2.98.
Tract No. 274, lt 184, $2.98.

The property hereinabove described to be sold at public auction, June 28, 1929. See addenda to this list. Sale No. 4851.
Tract No. 274, lt 185, $2.98.
Tract No. 274, lt 187, $2.98.
Tract No. 274, lt 188, $2.98.

The property hereinabove described to be sold at public auction, June 28, 1929. See addenda to this list. Sale No. 4853.
Tract No. 274, lt 189, $2.98.

The property hereinabove described to be sold at public auction, June 28, 1929. See addenda to this list. Sale No. 4854.
Tract No. 274, lt 190, $2.98.

The property hereinabove described to be sold at public auction, June 28, 1929. See addenda to this list. Sale No. 4855.
Tract No. 274, lt 191, $2.98.

The property hereinabove described to be sold at public auction, June 28, 1929. See addenda to this list. Sale No. 4856.
Tract No. 274, lt 193, $2.98.

The property hereinabove described to be sold at public auction, June 28, 1929. See addenda to this list. Sale No. 4857.
Tract No. 274, lt 194, $2.98.

The property hereinabove described to be sold at public auction, June 28, 1929. See addenda to this list. Sale No. 4858.
Tract No. 274, lt 195, $2.98.

The property hereinabove described to be sold at public auction, June 28, 1929. See addenda to this list. Sale No. 4859.
Tract No. 274, lt 196, $2.98.

The property hereinabove described to be sold at public auction, June 28, 1929. See addenda to this list. Sale No. 4860.
Tract No. 274, lt 197, $2.98.

The property hereinabove described to be sold at public auction, June 28, 1929. See addenda to this list. Sale No. 4861.
Tract No. 274, lt 199, $2.98.

The property hereinabove described to be sold at public auction, June 28, 1929. See addenda to this list. Sale No. 4863.
Tract No. 274, lt 200, $2.98.

The property hereinabove described to be sold at public auction, June 28, 1929. See addenda to this list. Sale No. 4864.
Tract No. 274, lt 206, $2.98.

The property hereinabove described to be sold at public auction, June 28, 1929. See addenda to this list. Sale No. 4865.
Tract No. 274, lt 207, $2.98.

The property hereinabove described to be sold at public auction, June 28, 1929. See addenda to this list. Sale No. 4866.
Tract No. 274, lt 209, $2.98.

The property hereinabove described to be sold at public auction, June 28, 1929. See addenda to this list. Sale No. 4867.
Tract No. 274, lt 210, $2.98.

The property hereinabove described to be sold at public auction, June 28, 1929. See addenda to this list. Sale No. 4868.
Tract No. 274, lt 211, $2.98.

The property hereinabove described to be sold at public auction, June 28, 1929. See addenda to this list. Sale No. 4869.
Tract No. 274, lt 212, $2.98.

The property hereinabove described to be sold at public auction, June 28, 1929. See addenda to this list. Sale No. 4870.
Tract No. 274, lt 213, $2.98.

The property hereinabove described to be sold at public auction, June 28, 1929. See addenda to this list. Sale No. 4871.
Tract No. 274, lt 214, $2.98.

The property hereinabove described to be sold at public auction, June 28, 1929. See addenda to this list. Sale No. 4872.
Tract No. 274, lt

The property hereinabove described to be sold at public auction, June 28, 1929. See addenda to this list. Sale No. 5056.

43361—Bank, 1st Natl. of S. A., Tract No. 275, lt 5, $2.98.
Tract No. 275, lt 6, $2.98.
Tract No. 275, lt 7, $2.98.
Tract No. 275, lt 8, $2.98.

The property hereinabove described to be sold at public auction, June 28, 1929. See addenda to this list. Sale No. 4933.
Tract No. 275, lt 9, $2.98.

The property hereinabove described to be sold at public auction, June 28, 1929. See addenda to this list. Sale No. 4934.
Tract No. 275, lt 10, $2.98.

The property hereinabove described to be sold at public auction, June 28, 1929. See addenda to this list. Sale No. 4935.
Tract No. 275, lt 11, $2.98.
Tract No. 275, lt 12, $2.98.
Tract No. 275, lt 22, $2.98.
Tract No. 275, lt 23, $2.98.
Tract No. 275, lt 24, $2.98.
Tract No. 275, lt 25, $2.98.
Tract No. 275, lt 26, $2.98.

The property hereinabove described to be sold at public auction, June 28, 1929. See addenda to this list. Sale No. 4937.
Tract No. 275, lt 27, $2.98.

The property hereinabove described to be sold at public auction, June 28, 1929. See addenda to this list. Sale No. 4938.
Tract No. 275, lt 28, $2.98.

The property hereinabove described to be sold at public auction, June 28, 1929. See addenda to this list. Sale No. 4939.
Tract No. 275, lt 29, $2.98.

The property hereinabove described to be sold at public auction, June 28, 1929. See addenda to this list. Sale No. 4940.
Tract No. 275, lt 40, $2.98.
Tract No. 275, lt 41, $2.98.
Tract No. 275, lt 42, $2.98.

The property hereinabove described to be sold at public auction, June 28, 1929. See addenda to this list. Sale No. 4943.
Tract No. 275, lt 43, $2.98.

The property hereinabove described to be sold at public auction, June 28, 1929. See addenda to this list. Sale No. 4944.
Tract No. 275, lt 49, $2.98.

The property hereinabove described to be sold at public auction, June 28, 1929. See addenda to this list. Sale No. 4945.
Tract No. 275, lt 50, $2.98.

The property hereinabove described to be sold at public auction, June 28, 1929. See addenda to this list. Sale No. 4946.
Tract No. 275, lt 51, $2.98.

The property hereinabove described to be sold at public auction, June 28, 1929. See addenda to this list. Sale No. 4947.
Tract No. 275, lt 52, $2.98.

The property hereinabove described to be sold at public auction, June 28, 1929. See addenda to this list. Sale No. 4948.
Tract No. 275, lt 53, $2.98.

The property hereinabove described to be sold at public auction, June 28, 1929. See addenda to this list. Sale No. 4949.
Tract No. 275, lt 55, $2.98.

The property hereinabove described to be sold at public auction, June 28, 1929. See addenda to this list. Sale No. 4951.
Tract No. 275, lt 64, $2.98.

The property hereinabove described to be sold at public auction, June 28, 1929. See addenda to this list. Sale No. 4954.
Tract No. 275, lt 65, $2.98.
Tract No. 275, lt 66, $2.98.
Tract No. 275, lt 68, $2.98.

The property hereinabove described to be sold at public auction, June 28, 1929. See addenda to this list. Sale No. 4956.
Tract No. 275, lt 69, $2.98.
Tract No. 275, lt 70, $2.98.
Tract No. 275, lt 71, $2.98.

The property hereinabove described to be sold at public auction, June 28, 1929. See addenda to this list. Sale No. 4959.
Tract No. 275, lt 72, $2.98.

The property hereinabove described to be sold at public auction, June 28, 1929. See addenda to this list. Sale No. 4960.
Tract No. 275, lt 73, $2.98.

The property hereinabove described to be sold at public auction, June 28, 1929. See addenda to this list. Sale No. 4961.
Tract No. 275, lt 74, $2.98.

The property hereinabove described to be sold at public auction, June 28, 1929. See addenda to this list. Sale No. 4962.
Tract No. 275, lt 75, $2.98.

The property hereinabove described to be sold at public auction, June 28, 1929. See addenda to this list. Sale No. 4963.
Tract No. 275, lt 76, $2.98.

The property hereinabove described to be sold at public auction, June 28, 1929. See addenda to this list. Sale No. 4964.
Tract No. 275, lt 77, $2.98.

The property hereinabove described to be sold at public auction, June 28, 1929. See addenda to this list. Sale No. 4965.
Tract No. 275, lt 78, $2.98.

The property hereinabove described to be sold at public auction, June 28, 1929. See addenda to this list. Sale No. 4966.
Tract No. 275, lt 79, $2.98.

The property hereinabove described to be sold at public auction, June 28, 1929. See addenda to this list. Sale No. 4967.
Tract No. 275, lt 80, $2.98.

The property hereinabove described to be sold at public auction, June 28, 1929. See addenda to this list. Sale No. 4968.
Tract No. 275, lt 81, $2.98.

The property hereinabove described to be sold at public auction, June 28, 1929. See addenda to this list. Sale No. 4969.
Tract No. 275, lt 82, $2.98.

The property hereinabove described to be sold at public auction, June 28, 1929. See addenda to this list. Sale No. 4970.
Tract No. 275, lt 83, $2.98.

The property hereinabove described to be sold at public auction, June 28, 1929. See addenda to this list. Sale No. 4971.
Tract No. 275, lt 84, $2.98.

The property hereinabove described to be sold at public auction, June 28, 1929. See addenda to this list. Sale No. 4972.
Tract No. 275, lt 86, $2.98.
Tract No. 275, lt 87, $2.98.
Tract No. 275, lt 90, $2.98.

The property hereinabove described to be sold at public auction, June 28, 1929. See addenda to this list. Sale No. 4977.
Tract No. 275, lt 92, $2.98.

The property hereinabove described to be sold at public auction, June 28, 1929. See addenda to this list. Sale No. 4978.
Tract No. 275, lt 93, $2.98.

The property hereinabove described to be sold at public auction, June 28, 1929. See addenda to this list. Sale No. 4979.
Tract No. 275, lt 94, $2.98.

The property hereinabove described to be sold at public auction, June 28, 1929. See addenda to this list. Sale No. 4980.
Tract No. 275, lt 95, $2.98.

The property hereinabove described to be sold at public auction, June 28, 1929. See addenda to this list. Sale No. 4981.
Tract No. 275, lt 96, $2.98.

The property hereinabove described to be sold at public auction, June 28, 1929. See addenda to this list. Sale No. 4982.
Tract No. 275, lt 97, $2.98.

The property hereinabove described to be sold at public auction, June 28, 1929. See addenda to this list. Sale No. 4983.
Tract No. 275 lt 98, $2.98.

The property hereinabove described to be sold at public auction, June 28, 1929. See addenda to this list. Sale No. 4984.
Tract No. 275, lt 99, $2.98.

The property hereinabove described to be sold at public auction, June 28, 1929. See addenda to this list. Sale No. 4985.
Tract No. 275, lt 100, $2.98.

The property hereinabove described to be sold at public auction, June 28, 1929. See addenda to this list. Sale No. 4986.
Tract No. 275, lt 101, $2.98.

The property hereinabove described to be sold at public auction, June 28, 1929. See addenda to this list. Sale No. 4987.
Tract No. 275, lt 102, $2.98.

The property hereinabove described to be sold at public auction, June 28, 1929. See addenda to this list. Sale No. 4988.
Tract No. 275, lt 103, $2.98.

The property hereinabove described to be sold at public auction, June 28, 1929. See addenda to this list. Sale No. 4989.
Tract No. 275, lt 104, $2.98.

The property hereinabove described to be sold at public auction, June 28, 1929. See addenda to this list. Sale No. 4990.
Tract No. 275, lt 105, $2.98.

The property hereinabove described to be sold at public auction, June 28, 1929. See addenda to this list. Sale No. 4991.
Tract No. 275, lt 106, $2.98.

The property hereinabove described to be sold at public auction, June 28, 1929. See addenda to this list. Sale No. 4992.
Tract No. 275, lt 107, $2.98.

The property hereinabove described to be sold at public auction, June 28, 1929. See addenda to this list. Sale No. 4993.
Tract No. 275, lt 108, $2.98.

The property hereinabove described to be sold at public auction, June 28, 1929. See addenda to this list. Sale No. 4994.
Tract No. 275, lt 109, $2.98.

The property hereinabove described to be sold at public auction, June 28, 1929. See addenda to this list. Sale No. 4995.
Tract No. 275, lt 110, $2.98.
Tract No. 275, lt 111, $2.98.

The property hereinabove described to be sold at public auction, June 28, 1929. See addenda to this list. Sale No. 4996.
Tract No. 275, lt 112, $2.98.

The property hereinabove described to be sold at public auction, June 28, 1929. See addenda to this list. Sale No. 4997.
Tract No. 275, lt 113, $2.98.

The property hereinabove described to be sold at public auction, June 28, 1929. See addenda to this list. Sale No. 4998.
Tract No. 275, lt 115, $2.98.

The property hereinabove described to be sold at public auction, June 28, 1929. See addenda to this list. Sale No. 4999.
Tract No. 275, lt 116, $2.98.

The property hereinabove described to be sold at public auction, June 28, 1929. See addenda to this list. Sale No. 5000.
Tract No. 275, lt 117, $2.98.

The property hereinabove described to be sold at public auction, June 28, 1929. See addenda to this list. Sale No. 5001.
Tract No. 275, lt 118, $2.98.

The property hereinabove described to be sold at public auction, June 28, 1929. See addenda to this list. Sale No. 5002.
Tract No. 275, lt 119, $2.98.

The property hereinabove described to be sold at public auction, June 28, 1929. See addenda to this list. Sale No. 5003.
Tract No. 275, lt 120, $2.98.
Tract No. 275, lt 121, $2.98.

The property hereinabove described to be sold at public auction, June 28, 1929. See addenda to this list. Sale No. 5004.
Tract No. 275, lt 122, $2.98.

The property hereinabove described to be sold at public auction, June 28, 1929. See addenda to this list. Sale No. 5005.
Tract No. 275,, lt 123, $2.98.

The property hereinabove described to be sold at public auction, June 28, 1929. See addenda to this list. Sale No. 5006.
Tract No. 275, lt 124, $2.98.

The property hereinabove described to be sold at public auction, June 28, 1929. See addenda to this list. Sale No. 5007.
Tract No. 275, lt 125, $2.98.

The property hereinabove described to be sold at public auction, June 28, 1929. See addenda to this list. Sale No. 5008.
Tract No. 275, lt 126, $2.98.

The property hereinabove described to be sold at public auction, June 28, 1929. See addenda to this list. Sale No. 5009.
Tract No. 275, lt 127, $2.98.

The property hereinabove described to be sold at public auction, June 28, 1929. See addenda to this list. Sale No. 5010.
Tract No. 275, lt 129, $2.98.

The property hereinabove described to be sold at public auction, June 28, 1929. See addenda to this list. Sale No. 5011.
Tract No. 275, lt 130, $2.98.

The property hereinabove described to be sold at public auction, June 28, 1929. See addenda to this list. Sale No. 5012.
Tract No. 275, lt 131, $2.98.

The property hereinabove described to be sold at public auction, June 28, 1929. See addenda to this list. Sale No. 5013.
Tract No. 275, lt 132, $2.98.
Tract No. 275, lt 133, $2.98.
Tract No. 275, lt 135, $2.98.

The property hereinabove described to be sold at public auction, June 28, 1929. See addenda to this list. Sale No. 5014.
Tract No. 275, lt 136, $2.98.

The property hereinabove described to be sold at public auction, June 28, 1929. See addenda to this list. Sale No. 5015.
Tract No. 275, lt 137, $2.98.

The property hereinabove described to be sold at public auction, June 28, 1929. See addenda to this list. Sale No. 5016.
Tract No. 275, lt 138, $2.98.

The property hereinabove described to be sold at public auction, June 28, 1929. See addenda to this list. Sale No. 5017.
Tract No. 275, lt 139, $2.98.

The property hereinabove described to be sold at public auction, June 28, 1929. See addenda to this list. Sale No. 5018.
Tract No. 275, lt 140, $2.98.

The property hereinabove described to be sold at public auction, June 28, 1929. See addenda to this list. Sale No. 5019.
Tract No. 275, lt 141, $2.98.

The property hereinabove described to be sold at public auction, June 28, 1929. See addenda to this list. Sale No. 5020.
Tract No. 275, lt 142, $2.98.

The property hereinabove described to be sold at public auction, June 28, 1929. See addenda to this list. Sale No. 5021.
Tract No. 275, lt 143, $2.98.
No. 5022.
Tract No. 275, lt 144, $2.98.

The property hereinabove described to be sold at public auction, June 28, 1929. See addenda to this list. Sale No. 5023.
Tract No. 275, lt 145, $2.98.

The property hereinabove described to be sold at public auction, June 28, 1929. See addenda to this list. Sale No. $5024.
Tract No. 275, lt 146, $2.98.

The property hereinabove described to be sold at public auction, June 28, 1929. See addenda to this list. Sale No. 5025.
Tract No. 275, lt 151, $2.98.

The property hereinabove described to be sold at public auction, June 28, 1929. See addenda to this list. Sale No. 5026.
Tract No. 275, lt 152, $2.98.

The property hereinabove described to be sold at public auction, June 28, 1929. See addenda to this list. Sale No. 5027.
Tract No. 275, lt 154, $2.98.

The property hereinabove described to be sold at public auction, June 28, 1929. See addenda to this list. Sale No. 5029.
Tract No. 275, lt 155, $2.98.
Tract No. 275, lt 156, $2.98.
Tract No. 275, lt 157, $2.98.
Tract No. 275, lt 158, $2.98.

The property hereinabove described to be sold at public auction, June 28, 1929. See addenda to this list. Sale No. 5031.
Tract No. 275, lt 159, $2.98.

The property hereinabove described to be sold at public auction, June 28, 1929. See addenda to this list. Sale No. 5032.
Tract No. 275, lt 160, $2.98.

The property hereinabove described to be sold at public auction, June 28, 1929. See addenda to this list. Sale No. 5033.
Tract No. 275, lt 161, $2.98.

The property hereinabove described to be sold at public auction, June 28, 1929. See addenda to this list. Sale No. 5034.
Tract No. 275, lt 162, $2.98.

The property hereinabove described to be sold at public auction, June 28, 1929. See addenda to this list. Sale No. 5035.
Tract No. 275, lt 163, $2.98.

The property hereinabove described to be sold at public auction, June 28, 1929. See addenda to this list. Sale No. 5036.
Tract No. 275, lt 164, $2.98.

The property hereinabove described to be sold at public auction, June 28, 1929. See addenda to this list. Sale No. 5037.
Tract No. 275, lt 165, $2.98.

The property hereinabove described to be sold at public auction, June 28, 1929. See addenda to this list. Sale No. 5038.
Tract No. 275, lt 166, $2.98.

The property hereinabove described to be sold at public auction, June 28, 1929. See addenda to this list. Sale No. 5039.
Tract No. 275, lt 167, $2.98.

The property hereinabove described to be sold at public auction, June 28, 1929. See addenda to this list. Sale No. 5040.
Tract No. 275, lt 168, $2.98.

The property hereinabove described to be sold at public auction, June 28, 1929. See addenda to this list. Sale No. 5041.
Tract No. 275, lt 169, $2.98.

The property hereinabove described to be sold at public auction, June 28, 1929. See addenda to this list. Sale No. 5042.
Tract No. 275, lt 170, $2.98.

The property hereinabove described to be sold at public auction, June 28, 1929. See addenda to this list. Sale No. 5043.
Tract No. 275, lt 472, $2.98.

The property hereinabove described to be sold at public auction, June 28, 1929. See addenda to this list. Sale No. 5045.
Tract No. 275, lt 173, $2.98.

The property hereinabove described to be sold at public auction, June 28, 1929. See addenda to this list. Sale No. 5046.
Tract No. 275, lt 174, $2.98.

The property hereinabove described to be sold at public auction, June 28, 1929. See addenda to this list. Sale No. 5047.
Tract No. 275, lt 175, $2.98.

The property hereinabove described to be sold at public auction, June 28, 1929. See addenda to this list. Sale No. 5048.
Tract No. 275, lt 176, $2.98.

The property hereinabove described to be sold at public auction, June 28, 1929. See addenda to this list. Sale No. 5049.
Tract No. 275, lt 177, $2.98.

The property hereinabove described to be sold at public auction, June 28, 1929. See addenda to this list. Sale No. 5050.
Tract No. 275, lt 178, $2.98.

The property hereinabove described to be sold at public auction, June 28, 1929. See addenda to this list. Sale No. 5051.
Tract No. 275, lt 179, $2.98.

The property hereinabove described to be sold at public auction, June 28, 1929. See addenda to this list. Sale No. 5052.
Tract No. 275, lt 180, $2.98.
Tract No. 275, lt 181, $2.98.
Tract No. 275, lt 182, $2.98.

The property hereinabove described to be sold at public auction, June 28, 1929. See addenda to this list. Sale No. 5053.
Tract No. 275, lt 183, $2.98.

The property hereinabove described to be sold at public auction, June 28, 1929. See addenda to this list. Sale No. 5054.
Tract No. 275, lt 184, $2.98.

The property hereinabove described to be sold at public auction, June 28, 1929. See addenda to this list. Sale No. 5055.
Tract No. 275, lt 186, $2.98.

The property hereinabove described to be sold at public auction, June 28, 1929. See addenda to this list. Sale No. 5057.
Tract No. 275, lt 187, $2.98.

The property hereinabove described to be sold at public auction, June 28, 1929. See addenda to this list. Sale No. 5058.
Tract No. 275, lt 188, $2.98.

The property hereinabove described to be sold at public auction, June 28, 1929. See addenda to this list. Sale No. 5059.
Tract No. 275, lt 189, $2.98.

The property hereinabove described to be sold at public auction, June 28, 1929. See addenda to this list. Sale No. 5060.
Tract No. 275, lt 190, $2.98.

The property hereinabove described to be sold at public auction, June 28, 1929. See addenda to this list. Sale No. 5061.
Tract No. 275, lt 191, $2.98.

The property hereinabove described to be sold at public auction, June 28, 1929. See addenda to this list. Sale No. 5062.
Tract No. 275, lt 192, $2.98.
Tract No. 275, lt 201, $2.98.

The property hereinabove described to be sold at public auction, June 28, 1929. See addenda to this list. Sale No. 5063.
Tract No. 275, lt 202, $2.98.

The property hereinabove described to be sold at public auction, June 28, 1929. See addenda to this list. Sale No. 5064.
Tract No. 275, lt 203, $2.98.

The property hereinabove described to be sold at public auction, June 28, 1929. See addenda to this list. Sale No. 5065.
Tract No. 275, lt 204, $2.98.

The property hereinabove described to be sold at public auction, June 28, 1929. See addenda to this list. Sale No. 5066.
Tract No. 275, lt 205, $2.98.

The property hereinabove described to be sold at public auction, June 28, 1929. See addenda to this list. Sale No. 5067.
Tract No. 275, lt 206, $2.98.

The property hereinabove described to be sold at public auction, June 28, 1929. See addenda to this list. Sale No. 5068.
Tract No. 275, lt 207, $2.98.

The property hereinabove described to be sold at public auction, June 28, 1929. See addenda to this list. Sale No. 5069.
Tract No. 275, lt 208, $2.98.

The property hereinabove described to be sold at public auction, June 28, 1929. See addenda to this list. Sale No. 5070.
Tract No. 275, lt 215, $2.98.

The property hereinabove described to be sold at public auction, June 28, 1929. See addenda to this list. Sale No. 5074.
Tract No. 275, lt 216, $2.98.
Tract No. 275, lt 217, $2.98.

The property hereinabove described to be sold at public auction, June 28, 1929. See addenda to this list. Sale No. 5075.
Tract No. 275, lt 218, $2.98.

The property hereinabove described to be sold at public auction, June 28, 1929. See addenda to this list. Sale No. 5076.
Tract No. 275, lt 219, $2.98.

The property hereinabove described to be sold at public auction, June 28, 1929. See addenda to this list. Sale No. 5077.
Tract No. 275, lt 220, $2.98.

The property hereinabove described to be sold at public auction, June 28, 1929. See addenda to this list. Sale No. 5078.
Tract No. 275, lt 221, $2.98.

The property hereinabove described to be sold at public auction, June 28, 1929. See addenda to this list. Sale No. 5079.
Tract No. 275, lt 222, $2.98.

The property hereinabove described to be sold at public auction, June 28, 1929. See addenda to this list. Sale No. 5080.
Tract No. 275, lt 223, $2.98.

The property hereinabove described to be sold at public auction, June 28, 1929. See addenda to this list. Sale No. 5081.
Tract No. 275, lt 224, $2.98.

The property hereinabove described to be sold at public auction, June 28, 1929. See addenda to this list. Sale No. 5082.
Tract No. 275, lt 225, $2.98.
Tract No. 275, lt 236, $2.98.

The property hereinabove described to be sold at public auction, June 28, 1929. See addenda to this list. Sale No. 5083.
Tract No. 275, lt 237, $2.98.

The property hereinabove described to be sold at public auction, June 28, 1929. See addenda to this list. Sale No. 5084.
Tract No. 275, lt 238, $2.98.

The property hereinabove described to be sold at public auction, June 28, 1929. See addenda to this list. Sale No. 5085.
Tract No. 275, lt 239, $2.98.

The property hereinabove described to be sold at public auction, June 28, 1929. See addenda to this list. Sale No. 5086.
Tract No. 275, lt 240, $2.98.

The property hereinabove described to be sold at public auction, June 28, 1929. See addenda to this list. Sale No. 5087.
Tract No. 275, lt 241, $2.98.

The property hereinabove described to be sold at public auction, June 28, 1929. See addenda to this list. Sale No. 5088.
Tract No. 275, lt 242, $2.98.

The property hereinabove described to be sold at public auction, June 28, 1929. See addenda to this list. Sale No. 5089.
Tract No. 275, lt 244, $2.98.

The property hereinabove described to be sold at public auction, June 28, 1929. See addenda to this list. Sale No. 5091.
Tract No. 275, lt 245, $2.98.

The property hereinabove described to be sold at public auction, June 28, 1929. See addenda to this list. Sale No. 5092.
Tract No. 275, lt 246, $2.98.

The property hereinabove described to be sold at public auction, June 28, 1929. See addenda to this list. Sale No. 5093.
Tract No. 275, lt 247, $2.98.

The property hereinabove described to be sold at public auction, June 28, 1929. See addenda to this list. Sale No. 5094.
Tract No. 275, lt 248, $2.98.
Tract No. 275, lt 258, $2.98.

The property hereinabove described to be sold at public auction, June 28, 1929. See addenda to this list. Sale No. 5098.
Tract No. 275, lt 281, $2.98.

The property hereinabove described to be sold at public auction, June 28, 1929. See addenda to this list. Sale No. 5099.
Tract No. 275, lt 282, $2.98.

The property hereinabove described to be sold at public auction, June 28, 1929. See addenda to this list. Sale No. 5100.
Tract No. 275, lt 284, $2.98.
Tract No. 275, lt 285, $2.98.

The property hereinabove described to be sold at public auction, June 28, 1929. See addenda to this list. Sale No. 5102.
Tract No. 275, lt 286, $2.98.

The property hereinabove described to be sold at public auction, June 28, 1929. See addenda to this list. Sale No. 5103.
Tract No. 275, lt 287, $2.98.

The property hereinabove described to be sold at public auction, June 28, 1929. See addenda to this list. Sale No. 5104.
Tract No. 275, lt 288, $2.98.

The property hereinabove described to be sold at public auction, June 28, 1929. See addenda to this list. Sale No. 5105.
43362—Steele, Anna C., Tract No. 275, lt 193, $1.69.
Tract No. 275, lt 194, $1.68.
Tract No. 275, lt 195, $1.69.
Tract No. 275, lt 196, $1.68.
Tract No. 275, lt 197, $1.69.
Tract No. 275, lt 198, $1.68.
Tract No. 275, lt 200, $1.69.
Tract No. 275, lt 199, $1.68.
43364—Tustin, Samuel, Tract No. 275, lt 226, $2.98.

The property hereinabove described to be sold at public auction, June 28, 1929. See addenda to this list. Sale No. 3954.
Tract No. 275, lt 227, $2.98.

The property hereinabove described to be sold at public auction, June 28, 1929. See addenda to this list. Sale No. 3955.
Tract No. 275, lt 228, $2.98.

The property hereinabove described to be sold at public auction, June 28, 1929. See addenda to this list. Sale No. 3956.
Tract No. 275, lt 229, $2.98.

The property hereinabove described to be sold at public auction, June 28, 1929. See addenda to this list. Sale No. 3957.
Tract No. 275, lt 230, $2.98.

The property hereinabove described to be sold at public auction, June 28, 1929. See addenda to this list. Sale No. 3958.
Tract No. 275, lt 231, $2.98.

The property hereinabove described to be sold at public auction, June 28, 1929. See addenda to this list. Sale No. 3959.
Tract No. 275, lt 232, $2.98.

The property hereinabove described to be sold at public auction, June 28, 1929. See addenda to this list. Sale No. 3960.
Tract No. 275, lt 233, $2.98.

The property hereinabove described to be sold at public auction, June 28, 1929. See addenda to this list. Sale No. 3961.
Tract No. 275, lt 234, $2.98.

The property hereinabove described to be sold at public auction, June 28, 1929. See addenda to this list. Sale No. 3962.
Tract No. 275, lt 235, $2.98.

The property hereinabove described to be sold at public auction, June 28, 1929. See addenda to this list. Sale No. 3963.
Tract No. 275, lt 243, $2.98.

The property hereinabove described to be sold at public auction, June 28, 1929. See addenda to this list. Sale No. 5090.
Tract No. 275, lt 249, $2.98.
Tract No. 275, lt 250, $2.98.
Tract No. 275, lt 251, $2.98.
Tract No. 275, lt 252, $2.98.
Tract No. 275, lt 253, $2.98.
Tract No. 275, lt 254, $2.98.
Tract No. 275, lt 255, $2.98.

The property hereinabove described to be sold at public auction, June 28, 1929. See addenda to this list. Sale No. 5095.
Tract No. 275, lt 256, $2.98.

The property hereinabove described to be sold at public auction, June 28, 1929. See addenda to this list. Sale No. 5096.
Tract No. 275, lt 257, $2.98.

The property hereinabove described to be sold at public auction, June 28, 1929. See addenda to this list. Sale No. 5097.
43366—Shriver, S. P. et al, Tract No. 296, lt 2 blk A, $2.43.

The property hereinabove described to be sold at public auction, June 28, 1929. See addenda to this list. Sale No. 3972.
Tract No. 296, lt 15 blk A, $2.43.

The property hereinabove described to be sold at public auction, June 28, 1929. See addenda to this list. Sale No. 3976.
43368—Sligh, Sarah E., Tract No. 296, lt 66 blk A, $2.43.
43370—Vergot, John, Tract No. 296, lt 56 blk A, $2.43.

The property hereinabove described to be sold at public auction, June 28, 1929. See addenda to this list. Sale No. 4107.
43371—Bealey, Charles R., Tract No. 296, lt 70 blk A, $2.43.
43374—Thornton, A. G., Tract No. 296, lt 1 blk A, $1.42.
Tract No. 296, lt 3 blk A, $1.43.
Tract No. 296, lt 4 blk A, $2.43.

The property hereinabove described to be sold at public auction, June 28, 1929. See addenda to this list. Sale No. 3973.
Tract No. 296, lt 5 blk A, $1.43.
Tract No. 296, lt 6 blk A, $1.42.
Tract No. 296, lt 7 blk A, $1.43.
Tract No. 296, lt 8 blk A, $2.43.

The property hereinabove described to be sold at public auction, June 28, 1929. See addenda to this list. Sale No. 3974.
Tract No. 296, lt 10 blk A, $1.43.
Tract No. 296, lt 11 blk A, $1.42.
Tract No. 296, lt 12 blk A, $1.43.
Tract No. 296, lt 13 blk A, $1.42.
Tract No. 296, lt 14 blk A, $1.43.
Tract No. 296, lt 16 blk A, $1.42.
Tract No. 296, lt 17 blk A, $2.43.

The property hereinabove described to be sold at public auction, June 28, 1929. See addenda to this list. Sale No. 3977.
Tract No. 296, lt 18 blk A, $1.42.
Tract No. 296, lt 19 blk A, $1.43.
Tract No. 296, lt 20 blk A, $1.42.
Tract No. 296, lt 21 blk A, $2.43.

The property hereinabove described to be sold at public auction, June 28, 1929. See addenda to this list. Sale No. 3978.
Tract No. 296, lt 23 blk A, $1.42.
Tract No. 296, lt 24 blk A, $1.43.
Tract No. 296, lt 25 blk A, $1.42.
Tract No. 296, lt 26 blk A, $1.43.
Tract No. 296, lt 27 blk A, $1.42.
Tract No. 296, lt 29 blk A, $1.43.
Tract No. 296, lt 30 blk A, $2.43.

The property hereinabove described to be sold at public auction, June 28, 1929. See addenda to this list. Sale No. 3981.
Tract No. 296, lt 31 blk A, $1.43.
Tract No. 296, lt 32 blk A, $1.42.
Tract No. 296, lt 33 blk A, $1.43.
Tract No. 296, lt 34 blk A, $1.42.
Tract No. 296, lt 36 blk A, $1.43.
Tract No. 296, lt 37 blk A, $1.42.
Tract No. 296, lt 38 blk A, $1.43.
Tract No. 296, lt 39 blk A, $1.42.
Tract No. 296, lt 40 blk A, $1.43.
Tract No. 296, lt 42 blk A, $1.42.
Tract No. 296, lt 43 blk A, $2.43.

The property hereinabove described to be sold at public auction, June 28, 1929. See addenda to this list. Sale No. 3984.
Tract No. 296, lt 44 blk A, $2.43.

The property hereinabove described to be sold at public auction, June 28, 1929. See addenda to this list. Sale No. 3985.
Tract No. 296, lt 45 blk A, $1.43.
Tract No. 296, lt 46 blk A, $1.42.
Tract No. 296, lt 47 blk A, $1.43.
Tract No. 296, lt 49 blk A, $1.42.
Tract No. 296, lt 50 blk A, $1.43.
Tract No. 296, lt 51 blk A, $1.42.
Tract No. 296, lt 52 blk A, $1.42.
Tract No. 296, lt 53 blk A, $2.43.

The property hereinabove described to be sold at public auction, June 28, 1929. See addenda to this list. Sale No. 3987.
Tract No. 296, lt 54 blk A, $2.43.

The property hereinabove described to be sold at public auction, June 28, 1929. See addenda to this list. Sale No. 3988.
Tract No. 296, lt 55 blk A, $1.43.
Tract No. 296, lt 57 blk A, $2.43.

The property hereinabove described to be sold at public auction, June 28, 1929. See addenda to this list. Sale No. 3989.
Tract No. 296, lt 58 blk A, $2.43.

The property hereinabove described to be sold at public auction, June 28, 1929. See addenda to this list. Sale No. 3990.
Tract No. 296, lt 60 blk A, $1.42.
Tract No. 296, lt 61 blk A, $2.43.

The property hereinabove described to be sold at public auction, June 28, 1929. See addenda to this list. Sale No. 3992.
Tract No. 296, lt 62 blk A, $1.42.
Tract No. 296, lt 63 blk A, $2.43.

The property hereinabove described to be sold at public auction, June 28, 1929. See addenda to this list. Sale No. 3993.
Tract No. 296, lt 67 blk A, $2.43.

The property hereinabove described to be sold at public auction, June 28, 1929. See addenda to this list. Sale No. 4049.
Tract No. 296, lt 68 blk A, $1.43.
Tract No. 296, lt 69 blk A, $1.42.
Tract No. 296, lt 71 blk A, $2.43.

The property hereinabove described to be sold at public auction, June 28, 1929. See addenda to this list. Sale No. 3995.
Tract No. 296, lt 72 blk A, $1.42.
Tract No. 296, lt 73 blk A, $2.43.

The property hereinabove described to be sold at public auction, June 28, 1929. See addenda to this list. Sale No. 3996.
Tract No. 296, lt 74 blk A, $1.42.
Tract No. 296, lt 75 blk A, $1.43.
Tract No. 296, lt 77 blk A, $2.43.
Tract No. 296, lt 82 blk A, $1.43.
Tract No. 296, lt 84 blk A, $2.43.

The property hereinabove described to be sold at public auction, June 28, 1929. See addenda to this list. Sale No. 4000.
Tract No. 296, lt 85 blk A, $2.43.

The property hereinabove described to be sold at public auction, June 28, 1929. See addenda to this list. Sale No. 4001.
Tract No. 296, lt 86 blk A, $2.43.

The property hereinabove described to be sold at public auction, June 28, 1929. See addenda to this list. Sale No. 4002.
Tract No. 296, lt 87 blk A, $2.43.

The property hereinabove described to be sold at public auction, June 28, 1929. See addenda to this list. Sale No. 4003.
Tract No. 296, lt 88 blk A, $2.43.

The property hereinabove described to be sold at public auction, June 28, 1929. See addenda to this list. Sale No. 4004.
Tract No. 296, lt 89 blk A, $1.42.
Tract No. 296, lt 90 blk A, $1.43.
Tract No. 296, lt 91 blk A, $1.42.
Tract No. 296, lt 93 blk A, $1.43.
Tract No. 296, lt 94 blk A, $1.42.
Tract No. 296, lt 95 blk A, $2.43.

The property hereinabove described to be sold at public auction, June 28, 1929. See addenda to this list. Sale No. 4006.
Tract No. 296, lt 96 blk A, $1.42.
Tract No. 296, lt 97 blk A, $1.43.
Tract No. 296, lt 98 blk A, $1.42.
Tract No. 296, lt 99 blk A, $1.43.
Tract No. 296, lt 100 blk A, $1.42.
Tract No. 296, lt 102 blk A, $1.43.
Tract No. 296, lt 103 blk A, $2.43.

The property hereinabove described to be sold at public auction, June 28, 1929. See addenda to this list. Sale No. 4008.
Tract No. 296, lt 105 blk A, $1.43.
Tract No. 296, lt 106 blk A, $1.42.
Tract No. 296, lt 107 blk A, $1.43.
Tract No. 296, lt 109 blk A, $2.43.

The property hereinabove described to be sold at public auction, June 28, 1929. See addenda to this list. Sale No. 4009.
Tract No. 296, lt 110 blk A, $2.43.

The property hereinabove described to be sold at public auction, June 28, 1929. See addenda to this list. Sale No. 4010.
Tract No. 296, lt 111 blk A, $1.43.
Tract No. 296, lt 112 blk A, $2.43.

The property hereinabove described to be sold at public auction, June 28, 1929. See addenda to this list. Sale No. 4011.
Tract No. 296, lt 113 blk A, $2.43.

The property hereinabove described to be sold at public auction, June 28, 1929. See addenda to this list. Sale No. 4012.
Tract No. 296, lt 114 blk A, $1.42.
Tract No. 296, lt 115 blk A, $1.43.
Tract No. 296, lt 116 blk A, $1.42.
Tract No. 296, lt 117 blk A, $1.43.
Tract No. 275, lt 239.
Tract No. 296, lt 118 blk A, $1.42.
Tract No. 296, lt 119 blk A, $1.43.
Tract No. 296, lt 120 blk A, $1.42.
Tract No. 296, lt 121 blk A, $2.43.

The property hereinabove described to be sold at public auction, June 28, 1929. See addenda to this list. Sale No. 4013.
Tract No. 296, lt 122 blk A, $1.42.
Tract No. 296, lt 123 blk A, $1.43.
Tract No. 296, lt 124 blk A, $1.42.
Tract No. 296, lt 125 blk A, $1.43.
Tract No. 296, lt 126 blk A, $1.42.
Tract No. 296, lt 129 blk A, $1.42.
Tract No. 296, lt 130 blk A, $1.43.
Tract No. 296, lt 131 blk A, $1.42.
Tract No. 296, lt 132 blk A, $1.43.
Tract No. 296, lt 134 blk A, $1.42.
Tract No. 296, lt 135 blk A, $1.43.
Tract No. 296, lt 136 blk A, $1.42.
Tract No. 296, lt 137 blk A, $1.43.
Tract No. 296, lt 139 blk A, $2.43.

The property hereinabove described to be sold at public auction, June 28, 1929. See addenda to this list. Sale No. 4018.
Tract No. 296, lt 141 blk A, $1.43.
Tract No. 296, lt 142 blk A, $1.42.
Tract No. 296, lt 143 blk A, $1.43.
Tract No. 296, lt 144 blk A, $2.43.

The property hereinabove described to be sold at public auction, June 28, 1929. See addenda to this list. Sale No. 4019.
Tract No. 296, lt 145 blk A, $2.43.

The property hereinabove described to be sold at public auction, June 28, 1929. See addenda to this list. Sale No. 4020.
Tract No. 296, lt 146 blk A, $2.43.

The property hereinabove described to be sold at public auction, June 28, 1929. See addenda to this list. Sale No. 4021.
Tract No. 296, lt 148 blk A, $2.43.

The property hereinabove described to be sold at public auction, June 28, 1929. See addenda to this list. Sale No. 4022.
Tract No. 296, lt 150 blk A, $2.43.

The property hereinabove described to be sold at public auction, June 28, 1929. See addenda to this list. Sale No. 4023.
Tract No. 296, lt 151 blk A, $2.43.

The property hereinabove described to be sold at public auction, June 28, 1929. See addenda to this list. Sale No. 4024.
Tract No. 296, lt 152 blk A, $1.42.
Tract No. 296, lt 155 blk A, $1.43.
Tract No. 296, lt 156 blk A, $1.42.
Tract No. 296, lt 157 blk A, $2.43.

The property hereinabove described to be sold at public auction, June 28, 1929. See addenda to this list. Sale No. 4025.
Tract No. 296, lt 158 blk A, $1.42.
Tract No. 296, lt 159 blk A, $1.43.
Tract No. 296, lt 160 blk A, $1.42.
Tract No. 296, lt 164 blk A, $2.43.

The property hereinabove described to be sold at public auction, June 28, 1929. See addenda to this list. Sale No. 4027.
Tract No. 296, lt 166 blk A, $2.43.

The property hereinabove described to be sold at public auction, June 28, 1929. See addenda to this list. Sale No. 4028.
Tract No. 296, lt 168 blk A, $1.43.
Tract No. 296, lt 169 blk A, $2.43.

The property hereinabove described to be sold at public auction, June

45—Friend, Herbert O., Tract No. 92, lt 28 blk C, $3.48.
46—Feingold, Michael, Tract No. 92, lt 21 blk C, $3.48.
—Rawson, W. D., Tract No. 92, lt 36 blk C, $3.48.
55—Vickers, Frances S., Tract No. 92, lt 60 blk C, $2.98.
58—Brodbeck, H. J., Tract No. 92, lt 150 blk B, $2.98.
78—Holton, Samuel K., Tract No. 92, lt 142 blk B, $2.98.
82—Rowan, Earl H., Tract No. 92, lt 141 blk B, $1.69.
83—Goehring, Anna W., Tract No. 92, lt 134 blk B, $2.98.
85—Feagans, George E., Tract No. 92, lt 64 blk B, $2.98.
ract No. 392, lt 65 blk B, $2.98.
ract No. 392, lt 82 blk C, $2.98.
ract No. 392, lt 83 blk C, $2.98.
ract No. 392, lt 124 blk C, $2.98.
ract No. 392, lt 54 blk D, $2.98.
ract No. 392, lt 55 blk D, $2.98.
ract No. 392, lt 56 blk D, $2.98.
93—Slater, Perry, Tract No. 392, 95 blk B, $2.98.
1—Lehman, Fannie L., Tract No. 92, lt 44 blk B, $1.69.
5—Gossard, Glenn M., Tract No. 2, lt 40 blk B, $2.98.
ract No. 392, lt 80 blk D, $2.98.
2—Richman, Peter L., Tract No. 2, lt 88 blk B, $2.98.
7—Weaver, Elizabeth, Tract No. 2 lt 12 blk B, $2.98.
1—Straus, Daisy L., Tract No. 2, lt 43 blk B, $1.69.
6—Pedersen, J. E., Tract No. 2, lt 54 blk B, $2.98.
1—Witshark, Theodore, Tract No. 2, lt 4 blk B, $2.98.
2—Wilson, Jane B., Tract No. 2, lt 18 blk B, $2.98.
3—Wells, Marie C., Tract No. 2, lt 21 blk B, $2.98.
6—McMaster, M. D., Tract No. 2, lt 26 blk B, $1.69.
8—Farmer, Harry, Tract No. 392, 9 blk B, $2.98.
4—Janes, Leah, Tract No. 392, 30 blk B, $2.98.

property hereinabove described to sold at public auction, June 28, 29. See addenda to this list. Sale

3905.
8—Cornwell, J. R., Tract No. 2, lt 108 blk A, $2.98.
4—Root, William G., Tract No. 2, lt 17 blk B, $2.98.
3—Nagel, Steffen W., Tract No. 2, lt 15 blk B, $2.98.
5—Coffey, Julia E., Tract No. 2, lt 89 blk A, $2.98.

property hereinabove described to sold at public auction, June 28, 29. See addenda to this list. Sale

3894.
9—Zeiss, Margaret, Tract No. 2, lt 79 blk A, $2.98.
4—Johnson, A. T., Tract No. 392, 118 blk A, $2.98.
—Masters, Arnold F., Tract No. 2, lt 109 blk A, $2.98.
—Johnston, Harry, Tract No. 2, lt 125 blk A, $2.98.
—Campbell, Cora B., Tract No. 2, lt 105 blk A, $2.98.
—Boxall, Elizabeth A., Tract No. 2, lt 45 blk A, $2.98.
—Sprung, Margaret M., Tract 392, lt 82 blk A, $2.98.
act No. 392, lt 13 blk B, $2.98.
—Rogers, Dora, Tract No. 392, 84 blk A, $2.98.
—Wells, Marie C. et al, Tract 392, lt 74 blk A, $2.98.
—Mosley, Sarah, Tract No. 392, 9 blk A, $2.98.
—Kloibhofer, Fred, Tract No. 2, lt 28 blk A, $2.98.

property hereinabove described to sold at public auction, June 28, 9. See addenda to this list. Sale

3884.
—Bork, Minnie, Tract No. 392, 32 blk A, $2.98.
act No. 392, lt 33 blk A, $2.98.
—Christie, J. H., Tract No. 392, 24 blk A, $2.98.
act No. 392 lt 25 blk A, $2.98.
—Christie, M., Tract No. 392, 22 blk A, $2.98.
act No. 392, lt 23 blk A, $2.98.
—McDill, H. A., Tract No. 392, 56 blk A, $2.98.

property hereinabove described to sold at public auction, June 28, 9. See addenda to this list. Sale

3889.
—Mackinnon, Clara D., Tract 392, lt 37 blk A, $2.98.
—Golden, Martella A., Tract No. 2, lt 65 blk A, $2.98.
—Winters, Henry, Tract No. lt 70 blk A, $2.98.
act No. 392, lt 71 blk A, $2.98.
act No. 392, lt 75 blk A, $2.98.

property hereinabove described to sold at public auction, June 28, 9. See addenda to this list. Sale

3893.
ct No. 392, lt 91 blk A, $2.98.
ct No. 392, Nly 25.38 ft-Sly 4 ft-lt 103 blk A, $2.98.
—Achard, Clara E. et al, Tract 392, S 25.38 ft-lt 104 blk A, 8.
—Whitten, Helen, Tract No. 392, 25.38 ft-lt 103 blk A, $2.98.
—Wells, Gladys M., Tract No. N 25.38 ft-S 50.76 ft-lt 104 blk $2.98.
—Webber, Malcolm, Tract No. S 25.38 ft-N 50.76 ft-lt 29 blk $2.98.
—Bank, Mer. Natl. Tr. & Sav. L. A., Tract No. 417, lt 12, 49.
ct No. 417, lt 13, $5.99.
ct No. 417, lt 14, $6.74.
ct No. 417, lt 17, $6.74.
ct No. 417, lt 18, $6.74.
ct No. 417, lt 106, $3.12.
ct No. 417, lt 107, $2.88.
—Rawson, W. D., Tract No. 392, 3 blk A, $2.98.
ct No. 392, lt 116 blk A, $2.98.
ct No. 392, lt 53 blk B, $2.98.
ct No. 392, lt 151 blk B, $2.98.
ct No. 392, lt 126 blk C, $2.98.
ct No. 392, lt 127 blk C, $2.98.
ct No. 392, lt 129 blk C, $2.98.
ct No. 392, lt 130 blk C, $2.98.
ct No. 392, lt 139 blk C, $2.98.
ct No. 392, lt 37 blk D, $2.98.
ct No. 392, lt 44 blk D, $2.98.
—Bank, Mer. Natl. Tr. & Sav. A., Tract No. 417, lt 34, $5.99.
ct No. 417, lt 35, $5.49.
ct No. 417, lt 50, $15.51.
ct No. 417, lt 105, $8.00.
ct No. 417, lt 148, $4.24.
—Jackson, Dewey P., Tract No. lt 36, $4.08.
ct No. 417, lt 37, $8.25.
—Gilbert, Leanna M., Tract No. lt 44, $2.88.
ct No. 417, lt 45, $5.03.
ct No. 417, lt 69, $3.48.
—Reenan, J. A., Tract No. 417, 0, $5.99.
—Vandruff, T. W., Tract No. lt 104, $14.49.
—Thomson, Harrison et al, ct No. 417, lt 112, $5.49.
—Deeble—Chapman Corp., Tract 417, lt 133, $3.97.
—Lisenby, William T., Tract No. lt 9 blk A, $11.74.
ct No. 522, lt 10 blk A, $11.74.
ct No. 522, lt 11 blk A, $21.99.
ct No. 522, lt 12 blk A, $5.49.
ct No. 522, lt 13 blk A, $5.49.
ct No. 522, lt 14 blk A, $5.49.
ct No. 522, lt 15 blk A, $6.74.
—Harper, John S., Tract No. lt 42, and Personal Property, 6.68.
—McKay, Caroline F., Tract No. N ½-lt 29, $110.24.
—Snedaker, J. F., Tract No. N 60 ft-lt 35, and Personal perty, $128.90.
—Pac. Southwest Poultry Co., ct No. 627, S½-lt 29, $40.83.
—Rosegrant, G. E., Tract No. N½-lt 34, $43.24.
—O'Brien, Lou B., N 213.33 ft-46.66 ft-E 196.94 ft-SW¼-SW¼-¼-sec 25 twp 5 r 11, $4.08.
—Parsons, Chispa S., N 217.8 2 200 ft-W 215 ft-NE¼-sec 26 5 r 11, $21.75.
—Chudnow, I. et al W 5 ac-3 ac-N½-NE¼-SW¼-sec 25 twp 11, $12.68.
23/100 ac-S 1.21 ac-E½-NE¼-SW¼-sec 25 twp 5 r 11, $.95.
00 ac in W½-NE¼-NE¼-¼-500 ft S-Slater Ave, Bd E BDD Line, sec 25 twp 5 r 11, S.
—McIntyre, Geo. W. et al, E ft-SW¼-SE¼-sec 26 twp 5 1, $2.43.
—Hazard, Iva et al, Wintersg, lt 1 blk C, $11.60.
ntersburg, lt 2 blk C, $4.91.
ntersburg, lt 3 blk C, $1.69.
ntersburg, lt 4 blk C, $1.68.
ntersburg, lt 5 blk C, $1.69.
ntersburg, lt 6 blk C, $1.92.
—Schisler, Mary E., Tract No. lt 22, $28.51.
—Talley, E. B., Tract No. 298, 4, $13.63.
—Moore, H. F., Tract No. 298, 2, $14.36.
ct No. 298, lt 4, $3.48.

43972—Burgess, Mat, Tract No. 298, lt 21 and Personal Property, $11.62.
43975—Barron, F. C., Tract No. 298, lt 1, $5.49.
43988—Rea, Richard, Tract No. 360, lt 35, $9.50.
43989—Jones, Elmore, Tract No. 360, lt 27, $14.59.
43991—Bank, Sec. Tr. & Sav., Tract No. 360, lt 37, $13.99.
43996—Schuth, Fleeta, Tract No. 360, lt 39, and Personal Property, $25.39.
44003—Lawton, A. E., Tract No. 405, lt 4, $17.99.
44017—Bank, 1st Natl. of S. A., Tract No. 195, lt 8 blk A, $2.98.
Tract No. 195, lt 9 blk A, $2.98.
Tract No. 195, lt 10 blk A, $2.98.
Tract No. 195, lt 11 blk A, $2.98.
Tract No. 195, lt 12 blk A, $2.98.
Tract No. 195, lt 17 blk A, $2.98.
Tract No. 195, lt 18 blk A, $2.98.
Tract No. 195, lt 19 blk A, $2.98.
Tract No. 195, lt 27 blk A, $2.98.
Tract No. 195, lt 39 blk A, $2.98.
Tract No. 195, lt 45 blk A, $2.98.
No. 4169.
Tract No. 195, lt 49 blk A, $2.98.
Tract No. 195, lt 70 blk A, $2.98.
Tract No. 195, lt 74 blk A, $2.98.
Tract No. 195, lt 86 blk A, $2.98.
Tract No. 195, lt 87 blk A, $2.98.
Tract No. 195, lt 90 blk A, $2.98.
Tract No. 195, lt 92 blk A, $2.98.
Tract No. 195, lt 93 blk A, $2.98.
Tract No. 195, lt 94 blk A, $2.98.
Tract No. 195, lt 97 blk A, $2.98.
Tract No. 195, lt 105 blk A, $2.98.
Tract No. 195, lt 118 blk A, $2.98.
Tract No. 195, lt 128 blk A, $2.98.
Tract No. 195, lt 129 blk A, $2.98.
Tract No. 195, lt 132 blk A, $2.98.
Tract No. 195, lt 133 blk A, $2.98.
Tract No. 195, lt 135 blk A, $2.98.
Tract No. 195, lt 6 blk B, $2.98.
Tract No. 195, lt 7 blk B, $2.98.
Tract No. 195, lt 8 blk B, $2.98.
Tract No. 195, lt 9 blk B, $2.98.
Tract No. 195, lt 13 blk B, $2.98.
Tract No. 195, lt 16 blk B, $2.98.
Tract No. 195, lt 17 blk B, $2.98.
Tract No. 195, lt 18 blk B, $2.98.
Tract No. 195, lt 19 blk B, $2.98.
Tract No. 195, lt 20 blk B, $2.98.
Tract No. 195, lt 21 blk B, $2.98.
Tract No. 195, lt 27 blk B, $2.98.
Tract No. 195, lt 30 blk B, $2.98.
Tract No. 195, lt 31 blk B, $2.98.
Tract No. 195, lt 32 blk B, $2.98.
Tract No. 195, lt 33 blk B, $2.98.
Tract No. 195, lt 35 blk B, $2.98.
Tract No. 195, lt 40, blk B, $2.98.
Tract No. 195, lt 42 blk B, $2.98.
Tract No. 195, lt 46 blk B, $2.98.
Tract No. 195, lt 47 blk B, $2.98.
Tract No. 195, S½-lt 48 blk B, $2.98.
Tract No. 195, lt 49 blk B, $2.98.
Tract No. 195, lt 52 blk B, $2.98.
Tract No. 195, lt 53 blk B, $2.98.
Tract No. 195, lt 55 blk B, $2.98.
Tract No. 195, lt 56 blk B, $2.98.
Tract No. 195, lt 57 blk B, $2.98.
Tract No. 195, lt 58 blk B, $2.98.
Tract No. 195, lt 59 blk B, $2.98.
Tract No. 195, lt 61 blk B, $2.98.
Tract No. 195, lt 62 blk B, $2.98.
Tract No. 195, lt 63 blk B, $2.98.
Tract No. 195, lt 65, blk B, $2.98.
Tract No. 195, lt 69 blk B, $2.98.
Tract No. 195, lt 70 blk B, $2.98.
Tract No. 195, lt 73 blk B, $2.98.
Tract No. 195, lt 75 blk B, $2.98.
Tract No. 195, lt 82 blk B, $2.98.
Tract No. 195, lt 87 blk B, $2.98.
Tract No. 195, lt 88 blk B, $2.98.
Tract No. 195, lt 90 blk B, $2.98.
Tract No. 195, lt 94 blk B, $2.98.
Tract No. 195, lt 96 blk B, $2.98.
Tract No. 195, lt 98 blk B, $2.98.
Tract No. 195, lt 99 blk B, $2.98.
Tract No. 195, lt 100, blk B, $2.98.
Tract No. 195, lt 103 blk B, $2.98.
Tract No. 195, lt 104 blk B, $2.98.
Tract No. 195, lt 123 blk B, $2.98.
Tract No. 195, lt 132 blk B, $2.98.
Tract No. 195, lt 149 blk B, $2.98.
Tract No. 195, lt 150 blk B, $2.98.
Tract No. 195, lt 151 blk B, $2.98.
Tract No. 195, lt 154 blk B, $2.98.
Tract No. 195, lt 159 blk B, $4.24.
Tract No. 195, lt 162 blk B, $4.24.
Tract No. 195, lt 163 blk B, $15.51.
Tract No. 195, lt 164 blk B, $4.24.
44024—Newman, Ernest, Tract No. 436, lt 4 blk C, $9.45.
44036—Morgon, Oscar, Tract No. 194, lt 7 blk A, $2.98.
Tract No. 194, lt 8 blk A, $2.98.
Tract No. 194, lt 11 blk A, $2.98.
Tract No. 194, lt 12 blk A, $2.98.
Tract No. 194, lt 13 blk A, $2.98.
Tract No. 194, lt 14 blk A, $2.98.

The property hereinabove described to be sold at public auction, June 28, 1929. See addenda to this list. Sale

No. 4143.
Tract No. 194, lt 15 blk A, $2.98.

The property hereinabove described to be sold at public auction, June 28, 1929. See addenda to this list. Sale

No. 4144.
Tract No. 194, lt 16 blk A, $2.98.

The property hereinabove described to be sold at public auction, June 28, 1929. See addenda to this list. Sale

No. 4145.
Tract No. 194, lt 2 blk B, $2.98.
Tract No. 194, lt 3 blk B, $2.98.
Tract No. 194, lt 4 blk B, $2.98.
Tract No. 194, lt 5 blk B, $2.98.
Tract No. 194, lt 6 blk B, $2.98.
Tract No. 194, lt 7 blk B, $2.98.
Tract No. 194, lt 8 blk B, $2.98.
Tract No. 194, lt 9 blk B, $2.98.
Tract No. 194, lt 10 blk B, $2.98.

The property hereinabove described to be sold at public auction, June 28, 1929. See addenda to this list. Sale

No. 4160.
Tract No. 194, lt 11 blk B, $2.98.
Tract No. 194, lt 14 blk B, $2.98.
Tract No. 194, lt 15 blk B, $2.98.
Tract No. 194, lt 16 blk B, $2.98.
Tract No. 194, lt 17 blk B, $2.98.
Tract No. 194, lt 19 blk B, $2.98.
Tract No. 194, lt 20 blk B, $2.98.
Tract No. 194, lt 21 blk B, $2.98.
Tract No. 194, lt 22 blk B, $2.98.
Tract No. 194, lt 120 blk B, $2.98.
Tract No. 194, lt 121 blk B, $2.98.
Tract No. 194, lt 144 blk B, $2.98.
Tract No. 194, lt 145 blk B, $15.51.
44051—Vidal, Ray, Tract No. 439, lt 14, $4.08.
44059—Olsen, Otto, Sr., Tract No. 522, lt 23 blk B, $15.18.
44061—Bank, Orange Co. Tr. & Sav., Tract No. 528, lt 5 blk A, $3.48.
Tract No. 528, lt 7 blk A, $3.48.
Tract No. 528, lt 11 blk A, $3.48.
Tract No. 528, lt 13 blk A, $3.48.
Tract No. 528, lt 14 blk A, $2.88.
Tract No. 528, lt 15 blk A, $3.48.
Tract No. 528, lt 16 blk A, $3.48.
Tract No. 528, lt 17 blk A, $3.48.
Tract No. 528, lt 18 blk A, $2.89.
Tract No. 528, lt 19 blk A, $3.48.
Tract No. 528, lt 20 blk A, $2.88.
Tract No. 528, lt 21 blk A, $3.48.
Tract No. 528, lt 22 blk A, $2.89.
Tract No. 528, lt 23 blk A, $3.48.
Tract No. 528, lt 24 blk A, $2.88.
Tract No. 528, lt 1 blk B, $2.85.
Tract No. 528, lt 3 blk B, $2.89.
Tract No. 528, lt 5 blk B, $2.88.
Tract No. 528, lt 9 blk B, $2.89.
Tract No. 528, lt 11 blk B, $2.88.
Tract No. 528, lt 13 blk B, $2.89.
Tract No. 528, lt 15 blk B, $2.88.
Tract No. 528, lt 18 blk B, $2.65.
Tract No. 528, lt 19 blk B, $2.88.
Tract No. 528, lt 20 blk B, $2.65.
Tract No. 528, lt 21 blk B, $2.88.
Tract No. 528, lt 22 blk B, $2.65.
Tract No. 528, lt 24 blk B, $2.64.
Tract No. 528, lt 1 blk C, $3.12.
Tract No. 528, lt 2 blk C, $3.12.
Tract No. 528, lt 3 blk C, $2.65.
Tract No. 528, lt 4 blk C, $2.41.
Tract No. 528, lt 5 blk C, $2.64.
Tract No. 528, lt 6 blk C, $2.41.
Tract No. 528, lt 7 blk C, $2.65.
Tract No. 528, lt 8 blk C, $2.41.
Tract No. 528, lt 9 blk C, $2.64.
Tract No. 528, lt 10 blk C, $2.41.
Tract No. 528, lt 11 blk C, $2.65.
Tract No. 528, lt 12 blk C, $2.41.
Tract No. 528, lt 13 blk C, $2.64.
Tract No. 528, lt 14 blk C, $2.41.
Tract No. 528, lt 15 blk C, $2.65.
Tract No. 528, lt 16 blk C, $2.41.
Tract No. 528, lt 17 blk C, $2.64.
Tract No. 528, lt 18 blk C, $2.41.
Tract No. 528, lt 19 blk C, $2.65.
Tract No. 528, lt 20 blk C, $2.41.
Tract No. 528, lt 21 blk C, $2.64.
Tract No. 528, lt 22 blk C, $2.41.
Tract No. 528, lt 23 blk C, $2.65.
Tract No. 528, lt 24 blk C, $2.41.
Tract No. 528, lt 1 blk D, $2.88.
Tract No. 528, lt 2 blk D, $2.65.
Tract No. 528, lt 3 blk D, $2.41.
Tract No. 528, lt 4 blk D, $2.16.
Tract No. 528, lt 5 blk D, $2.41.
Tract No. 528, lt 6 blk D, $2.16.
Tract No. 528, lt 7 blk D, $2.41.
Tract No. 528, lt 8 blk D, $2.16.
Tract No. 528, lt 9 blk D, $2.41.
Tract No. 528, lt 10 blk D, $2.16.
Tract No. 528, lt 11 blk D, $2.41.
Tract No. 528, lt 12 blk D, $2.16.
Tract No. 528, lt 13 blk D, $2.41.
Tract No. 528, lt 14, blk D, $2.16.
Tract No. 528, lt 15 blk D, $2.41.
Tract No. 528, lt 16 blk D, $2.16.
Tract No. 528, lt 17 blk D, $2.41.
Tract No. 528, lt 18 blk D, $2.16.
Tract No. 528, lt 19 blk D, $2.41.
Tract No. 528, lt 20 blk D, $2.16.
Tract No. 528, lt 21 blk D, $2.41.
Tract No. 528, lt 22 blk D, $2.16.
Tract No. 528, lt 23 blk D, $2.41.
Tract No. 528, lt 24 blk D, $2.16.
Tract No. 528, lt 1 blk E, $2.41.
Tract No. 528, lt 2 blk E, $2.16.
Tract No. 528, lt 3 blk E, $2.16.
Tract No. 528, lt 4 blk E, $2.16.
Tract No. 528, lt 5 blk E, $2.16.
Tract No. 528, lt 6 blk E, $2.16.
Tract No. 528, lt 7 blk E, $2.16.
Tract No. 528, lt 8 blk E, $2.16.
Tract No. 528, lt 9 blk E, $2.16.
Tract No. 528, lt 10 blk E, $2.16.
Tract No. 528, lt 11 blk E, $2.16.
Tract No. 528, lt 12 blk E, $2.16.
44065—Avent, John R., Tract No. 528, lt 10 blk A, $15.51.
Tract No. 528, lt 12 blk A, $5.49.
44068—Anderson, A. E., Tract No. 528, lt 16 blk A, $5.49.
44070—Greer, Ell, Tract No. 528, lt 14 blk B, $4.99.
Tract No. 528, lt 16 blk B, $4.99.
44071—Sewell, James H., Tract No. 528, lt 7 blk B, $8.85.
44083—Harper, John S. et al, Tract No. 627, lt 1, $32.64.
Tract No. 627, lt 2, $14.26.
Tract No. 627, lt 3, $14.26
Tract No. 627, lt 4, $14.26.
Tract No. 627, lt 5, $14.26.
Tract No. 627, lt 6, $14.26.
Tract No. 627, lt 7, $14.26.
Tract No. 627, lt 8, $14.26.
Tract No. 627, lt 9, $14.26.
Tract No. 627, lt 10, $14.26.
Tract No. 627, lt 11, $14.26.
Tract No. 627, lt 12, $14.26.
Tract No. 627, lt 13, $23.45.
Tract No. 627, lt 14, $23.45.
Tract No. 627, lt 15, $22.54.
Tract No. 627, lt 16, $21.62.
Tract No. 627, lt 17, $20.68.
Tract No. 627, lt 18, $19.76.
Tract No. 627, lt 19, $18.85.
Tract No. 627, N½-lt 32, $14.26.
Tract No. 627, S½-lt 33, $14.26.
Tract No. 627, S 60.30 ft-lt 35, $14.26.
Tract No. 627, lt 36, $28.04.
Tract No. 627, lt 37, $28.04.
Tract No. 627, lt 38, $28.04.
Tract No. 627, lt 39, $30.32.
Tract No. 627, lt 40, $32.64.
Tract No. 627, lt 43, $39.06.
Tract No. 627, lt 53, $21.13.
Tract No. 627, lt 54, $21.13.
Tract No. 627, lt 55, $21.13.
Tract No. 627, lt 56, $21.13.
Tract No. 627, lt 57, $21.13.
Tract No. 627, lt 58, $21.13.
Tract No. 627, lt 59, $21.13.
Tract No. 627, lt 60, $21.13.
Tract No. 627, lt 61, $21.13.
Tract No. 627, lt 62, $21.13.
Tract No. 627, lt 63, $21.13.
Tract No. 627, lt 64, $21.13.
Tract No. 627, lt 65, $21.13.
Tract No. 627, lt 66, $21.13.
Tract No. 627, lt 67, $21.13.
Tract No. 627, lt 68, $21.13.
Tract No. 627, lt 69, $21.13.
Tract No. 627, lt 72, $23.45.
44086—Liberty Park Water Co., Tract No. 411, lt B, and Personal Property, $18.76.
44093—Cady, Warren D., Tract No. 411, lt 19, $10.25.
44094—Beck, Olga, Tract No. 411, N 46 2/3 ft-S93 1/3 ft-lt 1, $4.38.
44105—Morrison, May, Tract No. 411, Und ½ int in W 44 ft-E 88 ft-S½-lt 15, $11.61.
44109—Champion, Stanley F., Tract No. 411, E 44 ft-S½-lt 5, $2.43.
44143—Gallenne, H. A., Und 1/40 int in S½-SW¼-NE¼ - NW¼ - sec 35 twp 5 r 11, $1.46.
44146—Minihan, L. E., Und 1/40 int in N½-SW¼-NE¼ - NW¼ - sec 35 twp 5 r 11, $.96.
44147—Palm, Peter, Jr., Und 1/40 int in S½-SW¼-NE¼ - NW¼ - sec 35 twp 5 r 11, $1.46.
44148—Steichen, A., Und 1/40 int in N½-SW¼-NE¼-NW¼-sec 35 twp 5 r 11, $1.46.

The property hereinabove described to be sold at public auction, June 28, 1929. See addenda to this list. Sale

No. 6658.
44149—Rosenbeck, Mary G., Und 1/40 int in S½-SW¼-NE¼ - NW¼ - sec 35 twp 5 r 11, $1.46.
44161—Laursen, Martin, Und 1/40 int in N½-SE¼-SE¼-NE¼-sec 35 twp 5 r 11, $1.43.
44162—Laursen, Martin et al, Und 1/10 int in N½-SE¼-SE¼-NE¼-sec 35 twp 5 r 11, $4.38.
44167—Adair, W. M., Und 1/30 int in N½-SE¼-SE¼-NE¼-sec 35 twp 5 r 11, $1.43.
44168—Stearns, Blanche B., Und 1/30 int in N½-SE¼-SE¼-NE¼-sec 35 twp 5 r 11, $2.43.
44169—Stearns, Myrta M. et al, Und 1/30 int in N½-SE¼-SE¼-NE¼-sec 35 twp 5 r 11, $4.38.
44175—Woods, E. Berniece, Tract No. 411, W 88 ft-S½-lt 5, and Personal Property, $23.67.
44176—McDonald, R. J., Tract No. 411, W 44 ft-S½-lt 15, $6.34.
44184—Tashima, Hiroyuki et al, Tract No. 179, lt 3, and Personal Property, $176.46.
Tract No. 179, lt 5, $5.49.
44225—Thornton, Minnie L., SW¼-SW¼-NW¼-NW¼-sec 35 twp 5 r 11, $9.60.
SE¼-SW¼-NW¼-NW¼-sec 35 twp 5 r 11, $16.74.
44318—Oleson, Clarence E. et al, Tract No. 8, lt 44, $8.29.
Tract No. 8, lt 45, $8.29.
Tract No. 8, lt 55, $8.29.
44379—Walker, Harrie L., Tract No. 44, lt 24 blk B, $7.32.

The property hereinabove described to be sold at public auction, June 28, 1929. See addenda to this list. Sale

No. 6652.
44389—Green, Robt H., Tract No. 44, lt 50 blk B, $7.32.
44522—Harriman, T. G., Tract No. 445, lt 14 blk A, $9.46.
Tract No. 445, lt 15 blk A, $2.62.
44523—Wood, H. Forrest et al, Tract No. 445, lt 11 blk A, $1.51.
Tract No. 445, lt 12 blk A, $1.52.
Tract No. 445, lt 13 blk A, $1.51.
44571—Belmontse, Marcus, Assessor's Map No. 18, lt 24, $17.17.
44572—Casey, D. A., Assessor's Map No. 18, lt 82, $8.11.
44576—Graf, Hans et al, Hazards Sub, S½-lt 40, $52.12.
Hazards Sub, S 10 ac-lt 41, $29.71.
44591—Thompson, Orrin M., Hazards Sub, All-(Ex 4 ac & NWly 5.68 ac) lt 21, $111.56.
44594—Potter, W. A. et al, Hazards Sub, Wly 5 ac-Ely 19.68 ac-lt 34, $69.79.
Hazards Sub, W¼-lt 34, and Personal Property, $349.62.
44611—Safford, Henry B. et al, Richfield, Lots 1 to 3 inc, blk 35, $11.86.
44621—Hunter, W. B., Yorba Linda Tr., S 57.6 ft-E 14.79 ft-lt 1 blk 36, $1.87.
44622—Irwin, Harry M., Yorba Linda Tr., W 6.35 ac-(Ex NW 1 ac) lt 3 blk 36, $37.76.
44623—Musselwhite, Clayton A., Yorba Linda Tr., Nly 5.56 ac-lt 2 blk 36, $32.29.
44629—Potter, W. A., Yorba Linda Tr., Ely 4.01 ac-lt 3 blk 36, $45.05.
44643—Gonzales, Sylvester, Assessor's Map No. 18, lt 28, and Personal Property, $16.68.
44649—Casey, D. A., Assessor's Map No. 18, lt 34, and Personal Property, $15.36.
44652—Trijillo, Velentin, Assessor's Map No. 18, lt 47, and Personal Property, $15.00.
44653—Casey, D. A., Assessor's Map No. 18, lt 51, and Personal Property, $14.20.
44661—Morales, Francisca, Assessor's Map No. 18, lt 59, and Personal Property, $12.48.
44670—Casas, C. D., Assessor's Map No. 18, lt 61, $15.85.
44683—Casey, D. A., Assessor's Map No. 18, lt 37, $6.84.
44699—Roymundo, Precilino, Assessor's Map No. 18, lt 19, $6.57.
44703—Phillips, L. V., Assessor's Map No. 18, E 40 ft-lt 23, $8.76.
Assessor's Map No. 18, lt 70, $13.04.
44714—Dorsey, A. W., Hazards Sub, E½-lt 13, $127.08.
44726—Morales, Lorenzo, Jr., Richfield, lt 4 blk 38, $9.19.
Richfield, lt 5 blk 38, $2.67.
44753—McNames, Ira W., Yorba Linda Tr., E 1.15 ac-lt 15 blk 36, $16.15.
44763—Taylor, Lillian K., Yorba Linda Tr., E 829 ft-S 270 ft-lt 9 blk 36, $49.99.
Yorba Linda Tr., N 143.52 ft-(Ex W 647 ft) lt 13 blk 36, $2.08.
Yorba Linda Tr., N 143.52 ft-lt 14 blk 36, $30.11.

Tract No. 528, lt 24 blk D, $2.16.
Tract No. 528, lt 1 blk E, $2.41.
Tract No. 528, lt 2 blk E, $2.16.
Tract No. 528, lt 3 blk E, $2.16.
Tract No. 528, lt 4 blk E, $2.16.
Tract No. 528, lt 5 blk E, $2.16.
Tract No. 528, lt 6 blk E, $2.16.
Tract No. 528, lt 7 blk E, $2.16.
Tract No. 528, lt 8 blk E, $2.16.
Tract No. 528, lt 9 blk E, $2.16.
Tract No. 528, lt 10 blk E, $2.16.
Tract No. 528, lt 11 blk E, $2.16.
Tract No. 528, lt 12 blk E, $2.16.
44065—Avent, John R., Tract No. 528, lt 10 blk A, $15.51.
Tract No. 528, lt 12 blk A, $5.49.
44068—Anderson, A. E., Tract No. 528, lt 16 blk A, $5.49.
44070—Greer, Ell, Tract No. 528, lt 14 blk B, $4.99.
Tract No. 528, lt 16 blk B, $4.99.
44071—Sewell, James H., Tract No. 528, lt 7 blk B, $8.85.
44083—Harper, John S. et al, Tract No. 627, lt 1, $32.64.
Tract No. 627, lt 2, $14.26.
Tract No. 627, lt 3, $14.26
Tract No. 627, lt 4, $14.26.
Tract No. 627, lt 5, $14.26.
Tract No. 627, lt 6, $14.26.
Tract No. 627, lt 7, $14.26.
Tract No. 627, lt 8, $14.26.
Tract No. 627, lt 9, $14.26.
Tract No. 627, lt 10, $14.26.
Tract No. 627, lt 11, $14.26.
Tract No. 627, lt 12, $14.26.
Tract No. 627, lt 13, $23.45.
Tract No. 627, lt 14, $23.45.
Tract No. 627, lt 15, $22.54.
Tract No. 627, lt 16, $21.62.
Tract No. 627, lt 17, $20.68.
Tract No. 627, lt 18, $19.76.
Tract No. 627, lt 19, $18.85.
Tract No. 627, N½-lt 32, $14.26.
Tract No. 627, S½-lt 33, $14.26.
Tract No. 627, S 60.30 ft-lt 35, $14.26.
Tract No. 627, lt 36, $28.04.
Tract No. 627, lt 37, $28.04.
Tract No. 627, lt 38, $28.04.
Tract No. 627, lt 39, $30.32.
Tract No. 627, lt 40, $32.64.
Tract No. 627, lt 43, $39.06.
Tract No. 627, lt 53, $21.13.
Tract No. 627, lt 54, $21.13.
Tract No. 627, lt 55, $21.13.
Tract No. 627, lt 56, $21.13.
Tract No. 627, lt 57, $21.13.
Tract No. 627, lt 58, $21.13.
Tract No. 627, lt 59, $21.13.
Tract No. 627, lt 60, $21.13.
Tract No. 627, lt 61, $21.13.
Tract No. 627, lt 62, $21.13.
Tract No. 627, lt 63, $21.13.
Tract No. 627, lt 64, $21.13.
Tract No. 627, lt 65, $21.13.
Tract No. 627, lt 66, $21.13.
Tract No. 627, lt 67, $21.13.
Tract No. 627, lt 68, $21.13.
Tract No. 627, lt 69, $21.13.
Tract No. 627, lt 72, $23.45.
44086—Liberty Park Water Co., Tract No. 411, lt B, and Personal Property, $18.76.
44093—Cady, Warren D., Tract No. 411, lt 19, $10.25.
44094—Beck, Olga, Tract No. 411, N 46 2/3 ft-S93 1/3 ft-lt 1, $4.38.
44105—Morrison, May, Tract No. 411, Und ½ int in W 44 ft-E 88 ft-S½-lt 15, $11.61.
44109—Champion, Stanley F., Tract No. 411, E 44 ft-S½-lt 5, $2.43.
44143—Gallenne, H. A., Und 1/40 int in S½-SW¼-NE¼ - NW¼ - sec 35 twp 5 r 11, $1.46.
44146—Minihan, L. E., Und 1/40 int in N½-SW¼-NE¼ - NW¼ - sec 35 twp 5 r 11, $.96.
44147—Palm, Peter, Jr., Und 1/40 int in S½-SW¼-NE¼ - NW¼ - sec 35 twp 5 r 11, $1.46.
44148—Steichen, A., Und 1/40 int in N½-SW¼-NE¼-NW¼-sec 35 twp 5 r 11, $1.46.

The property hereinabove described to be sold at public auction, June 28, 1929. See addenda to this list. Sale

No. 6658.
44149—Rosenbeck, Mary G., Und 1/40 int in S½-SW¼-NE¼ - NW¼ - sec 35 twp 5 r 11, $1.46.
44161—Laursen, Martin, Und 1/30 int in N½-SE¼-SE¼-NE¼-sec 35 twp 5 r 11, $1.43.
44162—Laursen, Martin et al, Und 1/10 int in N½-SE¼-SE¼-NE¼-sec 35 twp 5 r 11, $4.38.
44167—Adair, W. M., Und 1/30 int in N½-SE¼-SE¼-NE¼-sec 35 twp 5 r 11, $1.43.
44168—Stearns, Blanche B., Und 1/30 int in N½-SE¼-SE¼-NE¼-sec 35 twp 5 r 11, $2.43.
44169—Stearns, Myrta M. et al, Und 1/30 int in N½-SE¼-SE¼-NE¼-sec 35 twp 5 r 11, $4.38.
44175—Woods, E. Berniece, Tract No. 411, W 88 ft-S½-lt 5, and Personal Property, $23.67.
44176—McDonald, R. J., Tract No. 411, W 44 ft-S½-lt 15, $6.34.
44184—Tashima, Hiroyuki et al, Tract No. 179, lt 3, and Personal Property, $176.46.
Tract No. 179, lt 5, $5.49.
44225—Thornton, Minnie L., SW¼-SW¼-NW¼-NW¼-sec 35 twp 5 r 11, $9.60.
SE¼-SW¼-NW¼-NW¼-sec 35 twp 5 r 11, $16.74.
44318—Oleson, Clarence E. et al, Tract No. 8, lt 44, $8.29.
Tract No. 8, lt 45, $8.29.
Tract No. 8, lt 55, $8.29.
44379—Walker, Harrie L., Tract No. 44, lt 24 blk B, $7.32.

The property hereinabove described to be sold at public auction, June 28, 1929. See addenda to this list. Sale

No. 6652.
44389—Green, Robt H., Tract No. 44, lt 50 blk B, $7.32.
44522—Harriman, T. G., Tract No. 445, lt 14 blk A, $9.46.
Tract No. 445, lt 15 blk A, $2.62.
44523—Wood, H. Forrest et al, Tract No. 445, lt 11 blk A, $1.51.
Tract No. 445, lt 12 blk A, $1.52.
Tract No. 445, lt 13 blk A, $1.51.
44571—Belmontse, Marcus, Assessor's Map No. 18, lt 24, $17.17.
44572—Casey, D. A., Assessor's Map No. 18, lt 82, $8.11.
44576—Graf, Hans et al, Hazards Sub, S½-lt 40, $52.12.
Hazards Sub, S 10 ac-lt 41, $29.71.
44591—Thompson, Orrin M., Hazards Sub, All-(Ex 4 ac & NWly 5.68 ac) lt 21, $111.56.
44

The property hereinabove described to be sold at public auction, June 28, 1929. See addenda to this list. Sale

No. 7925.
Assessor's Map No. 5, lt 6 blk 20, $2.47.
Assessor's Map No. 5, lt 7 blk 20, $2.47.
Assessor's Map No. 5, lt 20 blk 20, $2.47.
Assessor's Map No. 5, lt 42 blk 20, $2.47.
Assessor's Map No. 5, lt 54 blk 20, $2.47.
Assessor's Map No. 5, lt 57 blk 20, $2.47.

The property hereinabove described to be sold at public auction, June 28, 1929. See addenda to this list. Sale

No. 7929.
Assessor's Map No. 5, lt 58 blk 20, $2.47.
Assessor's Map No. 5, lt 140 blk 20, $2.47.

The property hereinabove described to be sold at public auction, June 28, 1929. See addenda to this list. Sale

N. 7931.
Assessor's Map No. 5, lt 148 blk 20, $2.47.

The property hereinabove described to be sold at public auction, June 28, 1929. See addenda to this list. Sale

No. 7934.
Assessor's Map No. 5, lt 150 blk 20, $2.47.
Assessor's Map No. 5, lt 170 blk 20, $2.47.

The property hereinabove described to be sold at public auction, June 28, 1929. See addenda to this list. Sale

No. 7935.
Assessor's Map No. 5, lt 184 blk 20, $2.47.
Assessor's Lot No. 5, lt 185 blk 20, $2.47.
Assessor's Map No. 5, lt 66, blk 20, $2.47.
Assessor's Map No. 5, lt 67 blk 20, $2.47.
Assessor's Map No. 5, lt 78 blk 20, $2.47.
Assessor's Map No. 5, lot 82 blk 20, $2.47.
Assessor's Map No. 5, lt 102 blk 20, $2.47.

The property hereinabove described to be sold at public auction, June 28, 1929. See addenda to this list. Sale

No. 7940.
Assessor's Map No. 5, lt 110 blk 20, $2.47.
Assessor's Map No. 5, lt 112 blk 20, $2.47.
Assessor's Map No. 5, lt 206 blk 20, $2.47.
Assessor's Map No. 5, lt 213 blk 20, $2.47.
Assessor's Map No. 5, lt 222 blk 20, $2.47.
Assessor's Map No. 5, lt 99 blk 19, $2.47.

The property hereinabove described to be sold at public auction, June 28, 1929. See addenda to this list. Sale

No. 7915.
Assessor's Map No. 5, lt C, $8.42.
Assessor's Map No. 5, lt D, $8.42.
Assessor's Map No. 5, lt E, $8.42.
46736—Langendorfer, John C., Assessor's Map No. 5, lt 137, blk 19, $2.47.
46739—Bowyer, Alice M., Assessor's Map No. 5, lt 158 blk 19, $2.47.
46740—Bowyer, Dorleskie, Assessor's Map No. 5, lt 154 blk 19, $2.47.
Assessor's Map No. 5, lt 155 blk 19, $2.47.
46742—Champlin, Margaretta, Assessor's Map No. 5, lt 134 blk 19, $2.47.
46744—Bell, Ida M., Assessor's Map No. 5, lt 143 blk 19, $2.47.
46747—Beckett, A. F., Assessor's Map No. 5, lt 168 blk 19, $2.47.
46760—Yapp, Alice M., Assessor's Map No. 5, lt 79 blk 19, $2.47.
46764—Finch, Elias E., Assessor's Map No. 5, lt 80 blk 19, $2.47.
46765—Luhr, Hattie, Assessor's Map No. 5, lt 96, blk 19, $2.47.
46774—Avery, Lois L, Assessor's Map No. 5, lt 213 blk 19, $2.47.
46775—Bank, Long Beach Tr & Sav., Assessor's Map No. 5, lt 77 blk 19, $2.47.
Assessor's Map No. 5, lt 199 blk 19, $2.47.
46807—Carpenter, Amy M., et al, Assessor's Map No. 5, lt 235 blk 19, $2.47.
46809—Brookhurst, Edward A., Assessor's Map No. 5, lt 225 blk 19, $2.47.
46811—Cordell, Miss E. J., Assessor's Map No. 5, lt 233 blk 19, $2.47.
46824—Cameron, Mary, Assessor's Map No. 5, lt 4 blk 20, $1.44.
Assessor's Map No. 5, lt 13 blk 20, $1.44.
46829—Hobart, Jennie A., Assessor's Map No. 5, lt 23 blk 20, $2.47.
46832—Phillips, Mary A., Assessor's Map No. 5, lt 14 blk 20, $2.47.
46839—Whitehead, Katherine et al, Assessor's Map No. 5, lt 24 blk 20, $1.44.
46846—Lavagnino, G. L. et al, Assessor's Map No. 5, lt 60 blk 20, $1.44.
46847—Minor, Alice J., Assessor's Map No. 5, lt 48 blk 20, $2.47.

The property hereinabove described to be sold at public auction, June 28, 1929. See addenda to this list. Sale

No. 7154.
46855—Williams, Emma S., Assessor's Map No. 5, lt 47 blk 20, $2.47.
46858—Sullans, Martha H., Assessor's Map No. 5, lt 64 blk 20, $2.47.
46871—De Cou, Frances, Assessor's May No. 5, lt 153 blk 20, $2.47.
46874—Ross, Rae, Assessor's Map No. 5, lt 164 blk 20, $2.47.
46876—Miller, Samuel J. et al, Assessor's Map No. 5, lt 177 blk 20, $1.44.
Assessor's Map No. 5, lt 178 blk 20, $1.44.
Assessor's Map No. 5, lt 179 blk 20, $1.44.
46882—Jackson, R. W. et al, Assessor's Map No. 5, lt 163 blk 20, $2.47.
Assessor's Map No. 5, lt 231 blk 20, $2.47.
46887—Gorton, Maria et al, Assessor's Map No. 5, lt 191 blk 20, $2.47.
Assessor's Map No. 5, lt 192 blk 20 $2.47.
46892—Bryant, Laurel, Assessor's Map No. 5, lt 89 blk 20, $2.47.
46901—Pearson, Margaret, Assessor's Map No. 5, lt 72 blk 20, $2.47.
46905—Stanfield, Clara A., Assessor's Map No. 5, lt 96 lk 20, $1.44.
46908—Reed, Wilson G., Assessor's Map No. 5, lt 92, blk 20, $2.47.
46917—Crane, Iola, Assessor's Map No. 5, lt 115 blk 20, $2.47.
46919—Freeman, Samuel et al, Assessor's Map No. 5, lt 113 blk 20, $2.47.
Assessor's Map No. 5, lt 127 blk 20, $2.47.
Assessor's Map No. 5, lt 128 blk 20, $2.47.
46923—Leslie, Delia, Assessor's Map No. 5, lt 109 blk 20, $2.47.
46936—Molinaro, Batistta, Assessor's Map No. 5, lt 195 blk 20, $2.47.
46941—Howard, J. L., Assessor's Map No. 5, lt 214 blk 20, $2.47.
46972—Teagarden, Alvin C. et al, Assessor's Map No. 5, lt 183 blk 18, $2.47.

The property hereinabove described to be sold at public auction, June 28, 1929. See addenda to this list. Sale

No. 7901.
46975—Wight, Martha E., Assessor's Map No. 5, lt 61 blk 18, $2.47.
Assessor's Map No. 5, Und ½ int in lt 71 blk 18, $1.48.

The property hereinabove described to be sold at public auction, June 28, 1929. See addenda to this list. Sale

No. 7173.
46976—Downs, Josephine, Assessor's Map No. 5, Und ½ int in lt 71 blk 18, $1.48.

The property hereinabove described to be sold at public auction, June 28, 1929. See addenda to this list. Sale

No. 7173.
46980—Davis, H. C., Assessor's Map No. 7, lt 7, $2.47.
46981—Mac Elwee, Mrs. W. T., Assessor's Map No. 7, lt 10, $2.47.

The property hereinabove described to be sold at public auction, June 28, 1929. See addenda to this list. Sale

No 3615.
46983—James, Sophie E., Assessor's Map No. 7, lt 19, $2.47.

The property hereinabove described to be sold at public auction, June 28, 1929. See addenda to this list. Sale

No. 3102.
46985—Wainscott, James H. et al, Assessor's Map No. 7, lt 35, $2.47.

The property hereinabove described to be sold at public auction, June 28, 1929. See addenda to this list. Sale

No. 3113.
Assessor's Map No. 7, lt 36, $2.47.

The property hereinabove described to be sold at public auction, June 28, 1929. See addenda to this list. Sale

No. 3114.
46990—Eissler, Bertha, Assessor's Map No. 7, lt 49, $2.47.

The property hereinabove described to be sold at public auction, June 28, 1929. See addenda to this list. Sale

No. 3608.
Assessor's Map No. 7, lt 50, $2.47.

The property hereinabove described to be sold at public auction, June 28, 1929. See addenda to this list. Sale

No. 3609.
46991—Decamp, Marshall A., Assessor's Map No. 7, lt 41, $2.47.

The property hereinabove described to be sold at public auction, June 28, 1929. See addenda to this list. Sale

No. 3610.
46998—Simmermaker, Samuel, Assessor's Map No. 7, lt 79, $2.47.

The property hereinabove described to be sold at public auction, June 28, 1929. See addenda to this list. Sale

No. 3144.
47007—Redding, W. H., Assessor's Map No. 7, lt 74, $2.47.

The property hereinabove described to be sold at public auction, June 28, 1929. See addenda to this list. Sale

No. 3612.
47009—Shaffer, Helen C., Assessor's Map No. 7, lt 73, $2.47.

The property hereinabove described to be sold at public auction, June 28, 1929. See addenda to this list. Sale

No. 3141.
Assessor's Map No. 7, lt 559, $2.47.

The property hereinabove described to be sold at public auction, June 28, 1929. See addenda to this list. Sale

No. 3499.
47012—Wannamaker, Mrs. E. J., Assessor's Map No. 7, lt 83, $2.47.
47014—Holmes, Henry, Assessor's Map No. 7, lt 78, $2.47.

The property hereinabove described to be sold at public auction, June 28, 1929. See addenda to this list. Sale

No. 3143.
47015—Longyear, Oscar, Assessor's Map No. 7, lt 76, $2.47.

The property hereinabove described to be sold at public auction, June 28, 1929. See addenda to this list. Sale

No. 3604.
Assessor's Map No. 7, lt 77, $2.47.

The property hereinabove described to be sold at public auction, June 28, 1929. See addenda to this list. Sale

No. 3605.
47017—Grunden, Sarah E., Assessor's Map No. 7, lt 84, $2.47.
47020—Goslee, Ida E. et al, Assessor's Map No. 7, lt 104, $2.47.

The property hereinabove described to be sold at public auction, June 28, 1929. See addenda to this list. Sale

No. 3607.
47022—Burk, Susie Irene, Assessor's Map No. 7, lt 100, $2.47.

The property hereinabove described to be sold at public auction, June 28, 1929. See addenda to this list. Sale

No. 3155.
47026—Welty, Geo. F., Assessor's Map No. 7, lt 123, $2.47.

The property hereinabove described to be sold at public auction, June 28, 1929. See addenda to this list. Sale

No. 3170.
47029—Welty, Mrs. Geo. F., Assessor's Map No. 7, lt 122, $2.47.

The property hereinabove described to be sold at public auction, June 28, 1929. See addenda to this list. Sale

No. 3169.
47032—Hollister, Elmer S., Assessor's Map No. 7, lt 121, $2.47.

The property hereinabove described to be sold at public auction, June 28, 1929. See addenda to this list. Sale

No. 3168.
47033—Kessler, George H., Assessor's Map No. 7, lt 145, $2.47.
47034—Garrison, Mrs. B. Edd., Assessor's Map No. 7, lt 137, $2.47.

The property hereinabove described to be sold at public auction, June 28, 1929. See addenda to this list. Sale

No. 3602.
47038—Atkins, Minnie, Assessor's Map No. 7, lt 142, $2.47.

The property hereinabove described to be sold at public auction, June 28, 1929. See addenda to this list. Sale

No. 3600.
47042—Chittenden, Emma L., Assessor's Map No. 7, lt 182, $2.47.
47044—Blaine, John W., Assessor's Map No. 7, lt 155, $2.47.

The property hereinabove described to be sold at public auction, June 28, 1929. See addenda to this list. Sale

No. 3599.
47051—Marty, Anton, Assessor's Map No. 7, lt 170, $2.47.
47052—Raffety, Mary A., Assessor's Map No. 7, lt 149, $2.47.

The property hereinabove described to be sold at public auction, June 28, 1929. See addenda to this list. Sale

No. 3185.
Assessor's Map No. 7, lt 150, $2.47.

The property hereinabove described to be sold at public auction, June 28, 1929. See addenda to this list. Sale

No. 3186.
Assessor's Map No. 7, lt 151, $2.47.

The property hereinabove described to be sold at public auction, June 28, 1929. See addenda to this list. Sale

No. 3187.
Assessor's Map No. 7, lt 152, $2.47.

The property hereinabove described to be sold at public auction, June 28, 1929. See addenda to this list. Sale

No. 3188.
47055—Smith, P. B., Assessor's Map No. 7, lt 193, $2.47.

The property hereinabove described to be sold at public auction, June 28, 1929. See addenda to this list. Sale

No. 3216.
Assessor's Map No. 7, lt 194, $2.47.

The property hereinabove described to be sold at public auction, June 28, 1929. See addenda to this list. Sale

No. 3217.
Assessor's Map No. 7, lt 538, $2.47.

The property hereinabove described to be sold at public auction, June 28, 1929. See addenda to this list. Sale

No. 3482.
Assessor's Map No. 7, lt 561, $2.47.

The property hereinabove described to be sold at public auction, June 28, 1929. See addenda to this list. Sale

No. 3500.
47057—Swafford, Katie J., Assessor's Map No. 7, lt 212, $2.47.
47060—Ingram, Cora A., Assessor's Map No. 7, lt 191, $2.47.

The property hereinabove described to be sold at public auction, June 28, 1929. See addenda to this list. Sale

No. 3597.
Assessor's Map No 7, lt 192, $2.47.

The property hereinabove described to be sold at public auction, June 28, 1929. See addenda to this list. Sale

No. 3598.
47069—Bacheller, C. A. et al, Assessor's Map No. 7, lt 208, $2.47.

The property hereinabove described to be sold at public auction, June 28, 1929. See addenda to this list. Sale

No. 3226.
47071—Du Bois, V., Assessor's Map No. 7, lt 214, $2.47.

The property hereinabove described to be sold at public auction, June 28, 1929. See addenda to this list. Sale

No. 3230.
47075—Belcher, Theresa, Assessor's Map No. 7, lt 243, $2.47.
47078—Clampett, Mrs. Frank, Assessor's Map No. 7, lt 233, $2.47.
47082—Elliott, J. P., Assessor's Map No. 7, lt 251, $1.44.
47085—James, Sarah A., Assessor's Map No. 7, lt 242, $2.47.
47087—Wainscott, James H., Assessor's Map No. 7, lt 219, $2.47.

The property hereinabove described to be sold at public auction, June 28, 1929. See addenda to this list. Sale

No. 3232.
Assessor's Map No. 7, lt 220, $2.47.

The property hereinabove described to be sold at public auction, June 28, 1929. See addenda to this list. Sale

No. 3592.
47090—Stedelin, C. D., Assessor's Map No. 7, lt 221, $2.47.
47092—Bringle, Amelia A., Assessor's Map No. 7, lt 250, $2.47.
47095—Berkland, A. L., Assessor's Map No. 7, lt 290, $2.47.
Assessor's Map No. 7, lt 291, $2.47.
47101—Lash, Fannie, Assessor's Map No. 7, lt 258, $2.47.
47103—Howey, Mrs. M., Assessor's Map No. 7, lt 289, $2.47.

The property hereinabove described to be sold at public auction, June 28, 1929. See addenda to this list. Sale

No. 3273.
47104—Prescott, C. W., Assessor's Map No. 7, lt 285, $2.47.
47105—Phillips, Mary et al, Assessor's Map No. 7, lt 255, $2.47.

The property hereinabove described to be sold at public auction, June 28, 1929. See addenda to this list. Sale

No. 3584.
47106—Mock, T. J., Assessor's Map No. 7, lt 298, $2.47.

The property hereinabove described to be sold at public auction, June 28, 1929. See addenda to this list. Sale

No. 3583.
47110—Russell, Cora D., Assessor's Map No. 7, lt 270, $2.47.
47113—Swan, Mrs. T. A., Assessor's Map No. 7, lt 271, $2.47.
47114—Samson, J. A., Assessor's Map No. 7, lt 265, $2.47.
Assessor's Map No. 7, lt 266, $2.47.
47115—Wylie, Sarah, Assessor's Map No. 7, lt 312, $2.47.

The property hereinabove described to be sold at public auction, June 28, 1929. See addenda to this list. Sale

No. 3579.
47121—Ogg, Josie, Assessor's Map No. 7, lt 311, $2.47.

The property hereinabove described to be sold at public auction, June 28, 1929. See addenda to this list. Sale

No. 3580.
47128—Robinson, Mrs. Alfred, Assessor's Map No. 7, lt 332, $2.47.

The property hereinabove described to be sold at public auction, June 28, 1929. See addenda to this list. Sale

No. 3085.
47129—Blackwell, Mrs. P. R., Assessor's Map No. 7, lt 364, $2.47.

The property hereinabove described to be sold at public auction, June 28, 1929. See addenda to this list. Sale

No. 3327.
Assessor's Map No. 7, lt 365, $2.47.

The property hereinabove described to be sold at public auction, June 28, 1929. See addenda to this list. Sale

No. 3328.
47131—McCulloch, Ella, Assessor's Map No. 7, lt 398, $2.47.
47132—Brooks, Pete F., Assessor's Map No. 7, lt 395, $2.47.

The property hereinabove described to be sold at public auction, June 28, 1929. See addenda to this list. Sale

No. 3355.
47133—Gale, L. D., Assessor's Map No. 7, lt 387, $2.47.

The property hereinabove described to be sold at public auction, June 28, 1929. See addenda to this list. Sale

No. 3349.
47136—Roberts, Sarah, Assessor's Map No. 7, lt 368, $1.44.

The property hereinabove described to be sold at public auction, June 28, 1929. See addenda to this list. Sale

No. 3331.
47140—Mann Mary, Assessor's Map No. 7, lt 434, $2.47.

The property hereinabove described to be sold at public auction, June 28, 1929. See addenda to this list. Sale

No. 3388.
47148—Williams, Sarah A., Assessor's Map No. 7, lt 437, $2.47.

The property hereinabove described to be sold at public auction, June 28, 1929. See addenda to this list. Sale

No. 3571.
47150—Hall, Alta B., Assessor's Map No. 7, lt 476, $1.44.
Assessor's Map No. 7, lt 477, $1.44.
Assessor's Map No. 7, lt 478, $1.44.
Assessor's Map No. 7, lt 479, $1.44.
Assessor's Map No. 7, lt 369, $1.44.
47151—Baxter, Hiram B., Assessor's Map No. 7, lt 480, $2.47.

The property hereinabove described to be sold at public auction, June 28, 1929. See addenda to this list. Sale

No. 3429.
Assessor's Map No. 7, lt 481, $2.47.

The property hereinabove described to be sold at public auction, June 28, 1929. See addenda to this list. Sale

No. 3430.
Assessor's Map No. 7, lt 482, $2.47.

The property hereinabove described to be sold at public auction, June 28, 1929. See addenda to this list. Sale

No. 3431.
Assessor's Map No. 7, lt 483, $2.47.

The property hereinabove described to be sold at public auction, June 28, 1929. See addenda to this list. Sale

No. 3432.
Assessor's Map No. 7, lt 484, $2.47.

The property hereinabove described to be sold at public auction, June 28, 1929. See addenda to this list. Sale

No. 3433.
Assessor's Map No. 7, lt 485, $2.47.

The property hereinabove described to be sold at public auction, June 28, 1929. See addenda to this list. Sale

No. 3434.
Assessor's Map No. 7, lt 486, $2.47.

The property hereinabove described to be sold at public auction, June 28, 1929. See addenda to this list. Sale

No. 3435.
Assessor's Map No. 7, lt 487, $2.47.

The property hereinabove described to be sold at public auction, June 28, 1929. See addenda to this list. Sale

No. 3436.
Assessor's Map No. 7, lt 514, $2.47.

The property hereinabove described to be sold at public auction, June 28, 1929. See addenda to this list. Sale

No. 3458.
Assessor's Map No. 7, lt 515, $2.47.

The property hereinabove described to be sold at public auction, June 28, 1929. See addenda to this list. Sale

No. 3459.
Assessor's Map No. 7, lt 516, $2.47.

The property hereinabove described to be sold at public auction, June 28, 1929. See addenda to this list. Sale

No. 3460.
Assessor's Map No. 7, lt 517, $2.47.

The property hereinabove described to be sold at public auction, June 28, 1929. See addenda to this list. Sale

No. 3461.
Assessor's Map No. 7, lt 518, $2.47.

The property hereinabove described to be sold at public auction, June 28, 1929. See addenda to this list. Sale

No. 3462.
Assessor's Map No. 7, lt 519, $2.47.

The property hereinabove described to be sold at public auction, June 28, 1929. See addenda to this list. Sale

No. 3463.
Assessor's Map No. 7, lt 520, $2.47.

The property hereinabove described to be sold at public auction, June 28, 1929. See addenda to this list. Sale

No. 3464.
Assessor's Map No. 7, lt 521, $2.47.

The property hereinabove described to be sold at public auction, June 28, 1929. See addenda to this list. Sale

No. 3465.
Assessor's Map No. 7, lt 522, $2.47.

The property hereinabove described to be sold at public auction, June 28, 1929. See addenda to this list. Sale

No. 3466.
Assessor's Map No. 7, lt 523, $2.47.

The property hereinabove described to be sold at public auction, June 28, 1929. See addenda to this list. Sale

No. 3467.
Assessor's Map No. 7, lt 524, $2.47.

The property hereinabove described to be sold at public auction, June 28, 1929. See addenda to this list. Sale

No. 3468.
Assessor's Map No. 7, lt 525, $2.47.

The property hereinabove described to be sold at public auction, June 28, 1929. See addenda to this list. Sale

No. 3469.
47157—Adams, Emma J., Assessor's Map No. 7, lt 536, $2.47.

The property hereinabove described to be sold at public auction, June 28, 1929. See addenda to this list. Sale

No. 3480.
Assessor's Map No. 7, lt 537, $2.47.

The property hereinabove described to be sold at public auction, June 28, 1929. See addenda to this list. Sale

No. 3481.
47158—Haven, Edith E., Assessor's Map No. 7, lt 114, $2.47.
Assessor's Map No. 7, lt 115, $2.47.
Assessor's Map No. 7, lt 116, $2.47.
Assessor's Map No. 7, lt 117, $2.47.
Assessor's Map No. 7, lt 118, $2.47.
Assessor's Map No. 7, lt 132, $2.47.
Assessor's Map No. 7, lt 133, $2.47.
Assessor's Map No. 7, lt 134, $2.47.
Assessor's Map No. 7, lt 135, $2.47.
Assessor's Map No. 7, lt 136, $2.47.
47160—Frick, Cora S., Assessor's Map No. 7, lt 509, $2.47.
47161—Davis, H. C., Assessor's Map No. 7, lt 8, $2.47.

The property hereinabove described to be sold at public auction, June 28, 1929. See addenda to this list. Sale

No. 3093.
47162—McClenny, John D. et al, Assessor's Map No. 7, lt 542, $2.47.
47165—Preshaw, Minerva J., Assessor's Map No. 7, lt 508, $2.47.
47167—Black, Lillie B., Assessor's Map No. 7, lt 566, $2.47.

The property hereinabove described to be sold at public auction, June 28, 1929. See addenda to this list. Sale

No. 3504.
47170—Cole, Mrs. E. A., Assessor's Map No. 7, lt 544, $2.47.

The property hereinabove described to be sold at public auction, June 28, 1929. See addenda to this list. Sale

No. 3565.
47171—Chandler, Eunice S., Assessor's Map No. 7, lt 571, $2.47.

The property hereinabove described to be sold at public auction, June 28, 1929. See addenda to this list. Sale

No. 3564.
47177—McClenny, Minnie et al, Assessor's Map No. 7, lt 543, $2.47.
47178—McClelland, Mrs. N. A., Assessor's Map No. 7, lt 551, $2.47.
47183—Robinson, John H., Assessor's Map No. 7, lt 553, $2.47.
47185—Withers, Leona, Assessor's Map No. 7, lt 558, $2.47.

The property hereinabove described to be sold at public auction, June 28, 1929. See addenda to this list. Sale

No. 3562.
47189—Mereen, Orrin, Assessor's Map No. 7, lt 560, $2.47.

The property hereinabove described to be sold at public auction, June 28, 1929. See addenda to this list. Sale

No. 3563.
47196—Gothard, Elmer T., Assessor's Map No. 7, lt 1, $2.47.
Assessor's Map No. 7, lt 2, $2.47.
Assessor's Map No. 7, lt 4, $2.47.
Assessor's Map No. 7, lt 5, $2.47.
Assessor's Map No. 7, lt 6, $2.47.
Assessor's Map No. 7, lt 11, $2.47.
Assessor's Map No. 7, lt 12, $2.47.
Assessor's Map No. 7, lt 13, $2.47.
Assessor's Map No. 7, lt 14, $2.47.
Assessor's Map No. 7, lt 15, $2.47.
Assessor's Map No. 7, lt 16, $2.47.
Assessor's Map No. 7, lt 17, $2.47.
Assessor's Map No. 7, lt 18, $2.47.
Assessor's Map No. 7, lt 26, $2.47.
Assessor's Map No. 7, lt 27, $2.47.
Assessor's Map No. 7, lt 28, $2.47.
Assessor's Map No. 7, lt 29, $2.47.
Assessor's Map No. 7, lt 30, $2.47.
Assessor's Map No. 7, lt 32, $2.47.
Assessor's Map No. 7, lt 33, $2.47.
Assessor's Map No. 7, lt 37, $2.47.
Assessor's Map No. 7, lt 39, $2.47.
Assessor's Map No. 7, lt 40, $2.47.
Assessor's Map No. 7, N 35 ft-lt 42, $2.47.
Assessor's Map No. 7, lt 43, $2.47.
Assessor's Map No. 7, lt 44, $2.47.
Assessor's Map No. 7, lt 48, $2.47.
Assessor's Map No. 7, lt 55, $2.47.
Assessor's Map No. 7, lt 65, $2.47.
Assessor's Map No. 7, lt 67, $2.47.
Assessor's Map No. 7, lt 75, $2.47.
Assessor's Map No. 7, lt 81, $2.47.
Assessor's Map No. 7, lt 85, $2.47.
Assessor's Map No. 7, lt 87, $2.47.
Assessor's Map No. 7, lt 89, $2.47.
Assessor's Map No. 7, lt 90, $2.47.
Assessor's Map No. 7, lt 103, $2.47.
Assessor's Map No. 7, lt 105, $2.47.
Assessor's Map No. 7, lt 106, $2.47.
Assessor's Map No. 7, lt 110, $2.47.
Assessor's Map No. 7, lt 111, $2.47.
Assessor's Map No. 7, lt 113, $2.47.
Assessor's Map No. 7, lt 119, $2.47.
Assessor's Map No. 7, lt 120, $2.47.
Assessor's Map No. 7, lt 124, $2.47.
Assessor's Map No. 7, lt 125, $2.47.
Assessor's Map No. 7, lt 129, $2.47.
Assessor's Map No. 7, lt 130, $2.47.
Assessor's Map No. 7, lt 138, $2.47.
Assessor's Map No. 7, lt 139, $2.47.
Assessor's Map No. 7, lt 140, $2.47.
Assessor's Map No. 7, lt 141, $2.47.
Assessor's Map No. 7, lt 148, $2.47.
Assessor's Map No. 7, lt 159, $2.47.
Assessor's Map No. 7, lt 160, $2.47.
Assessor's Map No. 7, lt 161, $2.47.
Assessor's Map No. 7, lt 162, $2.47.
Assessor's Map No. 7, lt 163, $2.47.
Assessor's Map No. 7, lt 167, $2.47.
Assessor's Map No. 7, lt 171, $2.47.
Assessor's Map No. 7, lt 174, $2.47.
Assessor's Map No. 7, lt 176, $2.47.
Assessor's Map No. 7, lt 177, $2.47.
Assessor's Map No. 7, lt 178, $2.47.
Assessor's Map No. 7, lt 181, $2.47.
Assessor's Map No. 7, lt 189, $2.47.
Assessor's Map No. 7, lt 190, $2.47.
Assessor's Map No. 7, lt 195, $2.47.
Assessor's Map No. 7, lt 203, $2.47.
Assessor's Map No. 7, lt 204, $2.47.
Assessor's Map No. 7, lt 205, $2.47.
Assessor's Map No. 7, lt 206, $2.47.
Assessor's Map No. 7, lt 207, $2.47.
Assessor's Map No. 7, lt 209, $2.47.
Assessor's Map No. 7, lt 213, $2.47.
Assessor's Map No. 7, lt 216, $2.47.
Assessor's Map No. 7, lt 223, $2.47.
Assessor's Map No. 7, lt 226, $2.47.
Assessor's Map No. 7, lt 231, $2.47.
Assessor's Map No. 7, lt 246, $2.47.
Assessor's Map No. 7, lt 248, $2.47.
Assessor's Map No. 7, lt 249, $2.47.
Assessor's Map No. 7, lt 252, $2.47.
Assessor's Map No. 7, lt 253, $2.47.
Assessor's Map No. 7, lt 254, $2.47.
Assessor's Map No. 7, lt 257, $2.47.
Assessor's Map No. 7, lt 259, $2.47.
Assessor's Map No. 7, lt 264, $2.47.
Assessor's Map No. 7, lt 268, $2.47.
Assessor's Map No. 7, lt 272, $2.47.
Assessor's Map No. 7, lt 273, $2.47.
Assessor's Map No. 7, lt 282, $2.47.
Assessor's Map No. 7, lt 283, $2.47.
Assessor's Map No. 7, lt 292, $2.47.
Assessor's Map No. 7, lt 293, $2.47.
Assessor's Map No. 7, lt 296, $2.47.
Assessor's Map No. 7, lt 297, $2.47.
Assessor's Map No. 7, lt 307, $2.47.
Assessor's Map No. 7, lt 308, $2.47.
Assessor's Map No. 7, lt 309, $2.47.
Assessor's Map No. 7, lt 310, $2.47.
Assessor's Map No. 7, lt 314, $2.47.
Assessor's Map No. 7, lt 319, $2.47.
Assessor's Map No. 7, lt 323, $2.47.
Assessor's Map No. 7, lt 335, $2.47.
Assessor's Map No. 7, lt 336, $2.47.
Assessor's Map No. 7, lt 337, $2.47.
Assessor's Map No. 7, lt 351, $2.47.
Assessor's Map No. 7, lt 366, $2.47.
Assessor's Map No. 7, lt 367, $2.47.
Assessor's Map No. 7, lt 384, $2.47.
Assessor's Map No. 7, lt 389, $2.47.
Assessor's Map No. 7, lt 390, $2.47.
Assessor's Map No. 7, lt 391, $2.47.
Assessor's Map No. 7, lt 394, $2.47.
Assessor's Map No. 7, lt 397, $2.47.
Assessor's Map No. 7, lt 400, $2.47.
Assessor's Map No. 7, lt 401, $2.47.
Assessor's Map No. 7, lt 402, $2.47.
Assessor's Map No. 7, lt 403, $2.47.
Assessor's Map No. 7, lt 405, $2.47.
Assessor's Map No. 7, lt 407, $2.47.
Assessor's Map No. 7, lt 409, $2.47.
Assessor's Map No. 7, lt 410, $2.47.
Assessor's Map No. 7, lt 414, $2.47.
Assessor's Map No. 7, lt 415, $2.47.
Assessor's Map No. 7, lt 416, $2.47.
Assessor's Map No. 7, lt 433, $2.47.
Assessor's Map No. 7, lt 435, $2.47.
Assessor's Map No. 7, lt 436, $2.47.
Assessor's Map No. 7, lt 439, $2.47.
Assessor's Map No. 7, lt 440, $2.47.
Assessor's Map No. 7, lt 441, $2.47.
Assessor's Map No. 7, lt 442, $2.47.
Assessor's Map No. 7, lt 443, $2.47.
Assessor's Map No. 7, lt 444, $2.47.
Assessor's Map No. 7, lt 447, $2.47.
Assessor's Map No. 7, lt 448, $2.47.
Assessor's Map No. 7, lt 449, $2.47.
Assessor's Map No. 7, lt 450, $2.47.
Assessor's Map No. 7, lt 451, $2.47.
Assessor's Map No. 7, lt 452, $2.47.
Assessor's Map No. 7, lt 453, $2.47.
Assessor's Map No. 7, lt 454, $2.47.
Assessor's Map No. 7, lt 455, $2.47.
Assessor's Map No. 7, lt 457, $2.47.
Assessor's Map No. 7, lt 458, $2.47.
Assessor's Map No. 7, lt 459, $2.47.
Assessor's Map No. 7, lt 460, $2.47.
Assessor's Map No. 7, lt 461, $2.47.
Assessor's Map No. 7, lt 462, $2.47.
Assessor's Map No. 7, lt 463, $2.47.
Assessor's Map No. 7, lt 469, $2.47.
Assessor's Map No. 7, lt 470, $2.47.
Assessor's Map No. 7, lt 471, $2.47.
Assessor's Map No. 7, lt 472, $2.47.
Assessor's Map No. 7, lt 473, $2.47.
Assessor's Map No. 7, lt 474, $2.47.
Assessor's Map No. 7, lt 475, $2.47.
Assessor's Map No. 7, lt 488, $2.47.
Assessor's Map No. 7, lt 489, $2.47.
Assessor's Map No. 7, lt 491, $2.47.
Assessor's Map No. 7, lt 492, $2.47.
Assessor's Map No. 7, lt 493, $2.47.
Assessor's Map No. 7, lt 494, $2.47.
Assessor's Map No. 7, lt 501, $2.47.
Assessor's Map No. 7, lt 503, $2.47.
Assessor's Map No. 7, lt 507, $2.47.
Assessor's Map No. 7, lt 510, $2.47.
Assessor's Map No. 7, lt 512, $2.47.
Assessor's Map No. 7, lt 513, $2.47.
Assessor's Map No. 7, lt 534, $2.47.
Assessor's Map No. 7, lt 535, $2.47.
Assessor's Map No. 7, lt 539, $2.47.
Assessor's Map No. 7, lt 540, $2.47.
Assessor's Map No. 7, lt 541, $2.47.
Assessor's Map No. 7, lt 548, $2.47.
Assessor's Map No. 7, lt 549, $2.47.
Assessor's Map No. 7, lt 550, $2.47.
Assessor's Map No. 7, lt 552, $2.47.
Assessor's Map No. 7, lt 557, $2.47.
Assessor's Map No. 7, lt 562, $2.47.
Assessor's Map No. 7, lt 567, $2.47.
Assessor's Map No. 7, lt 570, $2.47.
Assessor's Map No. 7, lt 586, $2.47.
Assessor's Map No. 7, lt 587, $2.47.
Assessor's Map No. 7, lt 589, $2.47.
Assessor's Map No. 7, lt 590, $2.47.
Assessor's Map No. 7, lt 593, $2.47.
Assessor's Map No. 7, lt 594, $2.47.
Assessor's Map No. 7, lt 595, $2.47.
Assessor's Map No. 7, lt 596, $2.47.
Assessor's Map No. 7, lt 597, $2.47.
Assessor's Map No. 7, lt 598, $2.47.
Assessor's Map No. 7, lt 599, $2.47.
Assessor's Map No. 7, lt 600, $2.47.
Assessor's Map No. 7, lt 601, $2.47.
Assessor's Map No. 7, lt 602, $2.47.
Assessor's Map No. 7, lt 603, $2.47.
Assessor's Map No. 7, lt 604, $2.47.
Assessor's Map No. 7, lt 605, $2.47.
Assessor's Map No. 7, lt 606, $2.47.
Assessor's Map No. 7, lt 607, $2.47.
Assessor's Map No. 7, lt 612, $2.47.
Assessor's Map No. 7, lt 613, $2.47.
Assessor's Map No. 7, lt 620, $2.47.
Assessor's Map No. 7, lt 631, $2.47.
Assessor's Map No. 7, lt 638, $2.47.
Assessor's Map No. 7, lt 644, $2.47.
Assessor's Map No. 7, lt 645, $2.47.
Assessor's Map No. 7, lt 646, $2.47.
Assessor's Map No. 7, lt 647, $2.47.
Assessor's Map No. 7, lt 648, $2.47.
Assessor's Map No. 7, lt 649, $2.47.
Assessor's Map No. 7, lt 650, $2.47.

All the above property listed under Assessment No. 47196, assessed to Elmer T. Gothard, except Lots 42, 644 and 645, Assessor's Map No. 7, to be sold at auction. See Sale Nos. 3086, 3087, 3089, 3090, 3091, 3094 to 3101 inc, 3103, 3105 to 3108 inc, 3110, 3111, 3115, 3117, 3118, 3120, 3121, 3123, 3127, 3133, 3135, 3138, 3142, 3145, 3148, 3149, 3151, 3152, 3156 to 3158 inc, 3162, 3163, 3165 to 3167 inc, 3171 to 3174 inc, 3176 to 3178 inc, 3184, 3192 to 3196 inc, 3198, 3199, 3202, 3203 to 3205 inc, 3208, 3214, 3215, 3218, 3221 to 3225 inc, 3227, 3229, 3231, 3234, 3236, 3239, 3241, 3243, 3244, 3247 to 3249 inc, 3251, 3252, 3257, 3259, 3261, 3262, 3269, 3270, 3274, 3275, 3278, 3279, 3281 to 3284 inc, 3286, 3291, 3294, 3301 to 3303 inc, 3317, 3329, 3330, 3347, 3351 to 3354 inc, 3357, 3359 to 3371 inc, 3387, 3389, 3390 to 3405 inc, 3407 to 3413 inc, 3418 to 3424 inc, 3437, 3438, 3439, 3440 to 3443 inc, 3447, 3448, 3452, 3454, 3456, 3457, 3478, 3479, 3483 to 3485 inc, 3491 to 3494 inc, 3498, 3501, 3505, 3507, 3512 to 3530 inc, 3533, 3534, 3540, 3541, 3547, 3555 to 3559 inc, See Addenda to this list.

47197—Johnston, Martha J., Assessor's Map No. 7, S 15 ft-l

act No. 186, lt 69, $2.47.
act No. 186, lt 70, $2.47.
act No. 186, lt 71, $2.47.
act No. 186, lt 72, $2.47.
act No. 186, lt 73, $2.47.
act No. 186, lt 74, $2.47.
act No. 186, lt 75, $2.47.
act No. 186, lt 76, $2.47.
act No. 186, lt 92, $2.47.
act No. 186, lt 93, $2.47.
act No. 186, lt 96, $2.47.
act No. 186, lt 97, $2.47.
act No. 186, lt 98, $2.47.
act No. 186, lt 100, $2.47.
act No. 186, lt 101, $2.47.
act No. 186, lt 109, $2.47.
act No. 186, lt 110, $2.47.
act No. 186, lt 111, $2.47.
act No. 186, lt 112, $2.47.
—Rider, Fannie, Tract No. 186, 94, $2.47.
—Bank Security Tr. & Sav., act No. 186, lt d, $2.47.
act No. 186, lt 29, $2.47.
act No. 186, lt 30, $2.47.
act No. 186, lt 33, $2.47.
act No. 186, lt 60, $2.47.
act No. 186, lt 61, $2.47.
act No. 186, lt 66, $2.47.
act No. 186, lt 91, $2.47.
act No. 186, lt 108, $2.47.
act No. 186, lt 113, $2.47.
act No. 186, lt 127, $2.47.

property hereinabove described to sold at public auction, June 28, 9. See addenda to this list. Sale 7951.
act No. 186, lt 128, $2.47.
act No. 186, lt 129, $2.47.
act No. 186, lt 130, $2.47.
act No. 186, lt 133, $2.47.
act No. 186, lt 139, $2.47.
act No. 186, lt 154, $2.47.
—Carson, Mary C., Tract No. lt 119, $1.44.
act No. 186, lt 120, $1.44.
act No. 186, lt 121, $1.44.
act No. 186, lt 122, $1.44.
—Bales, Mabel G., Tract No. lt 95, $2.47.
—Marcy, Mary E. et al, Tract 186, lt 115, $2.47.

property hereinabove described to sold at public auction, June 28, 9. See addenda to this list. Sale 7186.
—Schuyler, Nancy C. et al, Tract 186, lt 155, $2.47.
act No. 186, lt 156, $2.47.
—Springer, Winnifred, Tract No. lt 152, $2.47.
—Mattis, Minnie, Tract No. 186, 0, $2.47.
act No. 186, lt 141, $2.47.
act No. 186, lt 149, $2.47.
—Miller, Ouida S. et al, Tract 186, lt 126, $2.47.
—Morin, Joseph, Tract No. 186, 135, $2.47.
—Jaeschka, August, Tract No. 136, $2.47.
—Lasley, James F., Tract No. lt 11, $2.47.
act No. 187, lt 12, $2.47.
act No. 187, lt 13, $2.47.
act No. 187, lt 14, $2.47.
act No. 187, lt 35, $2.47.
act No. 187, lt 36, $2.47.
act No. 187, lt 37, $2.47.
act No. 187, lt 38, $2.47.
act No. 187, lt 59, $2.47.
act No. 187, lt 60, $2.47.
act No. 187, lt 61, $2.47.
act No. 187, lt 62, $2.47.
act No. 187, lt 83, $2.47.
act No. 187, lt 84, $2.47.
act No. 187, lt 85, $2.47.
act No. 187, lt 86, $2.47.
act No. 187, lt 107, $2.47.
act No. 187, lt 108, $2.47.
act No. 187, lt 109, $2.47.
act No. 187, lt 110, $2.47.
act No. 187, lt 131, $2.47.
act No. 187, lt 132, $2.47.
act No. 187, lt 133, $2.47.
act No. 187, lt 134, $2.47.
act No. 187, lt 155, $2.47.
act No. 187, lt 156, $2.47.
—Leutwyler, Otto, Tract No. lt 53, $1.44.
—Wainscott, Mrs. S. A., Tract 281, lt 4, blk A, $2.47.

property hereinabove described to sold at public auction, June 28, . See addenda to this list. Sale 203.
act No. 281, lt 22 blk A, $2.47.

property hereinabove described to sold at public auction, June 28, . See addenda to this list. Sale 211.
act No. 281, lt 40 blk A, $2.47.

property hereinabove described to sold at public auction, June 28, . See addenda to this list. Sale 218.
act No. 281, lt 75 blk C, $2.47.

property hereinabove described to sold at public auction, June 28, . See addenda to this list. Sale 501.
act No. 281, lt 76 blk C, $2.47.

property hereinabove described to sold at public auction, June 28, . See addenda to this list. Sale 502.
act No. 281, lt 77 blk C, $2.47.

property hereinabove described to sold at public auction, June 28, . See addenda to this list. Sale 503.
—Lasley, Jessie C, Tract No. lt 1, $2.47.
act No. 187, lt 2, $2.47.
act No. 187, lt 3, $2.47.
act No. 187, lt 4, $2.87.
act No. 187, lt 5, $2.47.
act No. 187, lt 20, $2.47.
act No. 187, lt 21, $2.47.
act No. 187, lt 22, $2.47.
act No. 187, lt 23, $2.47.
act No. 187, lt 24, $2.47.
act No. 187, lt 44, $2.47.
act No. 187, lt 45, $2.47.
act No. 187, lt 46, $2.47.
act No. 187, lt 47, $2.47.
act No. 187, lt 48, $2.47.
act No. 187, lt 78, $2.47
act No. 187, lt 79, $2.47.
act No. 187, lt 80, $2.47.
act No. 187, lt 81, $2.47.
act No. 187, lt 82, $2.47.
—Alder, S. H., Tract No. 281, 7 blk A, $2.47.
act No. 281, lt 58 blk A, $2.47.
—Silvester, Hannah et al, Tract lt 62 blk A, $2.47.
act No. 281, lt 79 blk D, $2.47.

property hereinabove described to sold at public auction, June 28, . See addenda to this list. Sale 638.
—Turner, Mary G., Tract No. lt 63 blk A, $2.47.
—Lehman, Ada, Tract No. 281, 0 blk A, $2.47.

property hereinabove described to sold at public auction, June 28, . See addenda to this list. Sale 243.
—Lord, Harry D., Tract No. 281, 7 blk A, $2.47.
—Bansman, Lillie, Tract No. lt 83 blk A, $2.47.

property hereinabove described to sold at public auction, June 28, . See addenda to this list. Sale 239.
act No. 281, lt 84 blk A, $2.47.

property hereinabove described to sold at public auction, June 28, . See addenda to this list. Sale 240.
act No. 281, lt 85 blk A, $2.47.
—Barry, Arthur J., Tract No. lt 89 blk A, $2.47.
—Cordes, Sophia, Tract No. 281, 0 blk A, $2.47.

property hereinabove described to sold at public auction, June 28, . See addenda to this list. Sale 233.
—Weisbrod, Alfred, Tract No. lt 111 blk A, $2.47.

property hereinabove described to sold at public auction, June 28, . See addenda to this list. Sale 260.
act No. 281, lt 112 blk A, $2.47.

property hereinabove described to sold at public auction, June 28, . See addenda to this list. Sale 261.
—McClelland, Mrs. N. A., Tract ,281, lt 116 blk A, $2.47.
—Jaggers, C. O. Co., Tract 281, 0 blk A, $2.47.

property hereinabove described to sold at public auction, June 28, . See addenda to this list. Sale 226.
act No. 281, lt 61 blk A, $2.47.

property hereinabove described to sold at public auction, June 28, . See addenda to this list. Sale 227.
act No. 281, lt 64, blk A, $2.47.

property hereinabove described to sold at public auction, June 28, . See addenda to this list. Sale 229.
act No. 281, lt 68, blk A, $2.47.

The property hereinabove described to be sold at public auction, June 28, 1929. See addenda to this list. Sale
No. 7231.
Tract No. 281, lt 72, blk A, $2.47.

The property hereinabove described to be sold at public auction, June 28, 1929. See addenda to this list. Sale
No. 7235.
Tract No. 281, lt 78 blk A, $2.47.
Tract No. 281, lt 82 blk A, $2.47.

The property hereinabove described to be sold at public auction, June 28, 1929. See addenda to this list. Sale
No. 7238.
Tract No. 281, lt 91 blk A, $2.47.

The property hereinabove described to be sold at public auction, June 28, 1929. See addenda to this list. Sale
No. 7244.
Tract No. 281, lt 94 blk A, $2.47.

The property hereinabove described to be sold at public auction, June 28, 1929. See addenda to this list. Sale
No. 7247.
Tract No. 281, lt 95 blk A, $2.47.

The property hereinabove described to be sold at public auction, June 28, 1929. See addenda to this list. Sale
No. 7248.
Tract No. 281, lt 106 blk A, $2.47.

The property hereinabove described to be sold at public auction, June 28, 1929. See addenda to this list. Sale
No. 7256.
Tract No. 281, lt 113 blk A, $2.47.

The property hereinabove described to be sold at public auction, June 28, 1929. See addenda to this list. Sale
No. 7262.
Tract No. 281, lt 114 blk A, $2.47.

The property hereinabove described to be sold at public auction, June 28, 1929. See addenda to this list. Sale
No. 7263.
Tract No. 281, lt 118 blk A, $2.47.

The property hereinabove described to be sold at public auction, June 28, 1929. See addenda to this list. Sale
No. 7265.
Tract No. 281, lt 123 blk A, $2.47.
Tract No. 281, lt 125 blk A, $2.47.

The property hereinabove described to be sold at public auction, June 28, 1929. See addenda to this list. Sale
No. 7270.
Tract No. 281, lt 141 blk A, $2.47.

The property hereinabove described to be sold at public auction, June 28, 1929. See addenda to this list. Sale
No. 7281.
Tract No. 281, lt 148 blk A, $2.47.
Tract No. 281, lt 151 blk A, $2.47.

The property hereinabove described to be sold at public auction, June 28, 1929. See addenda to this list. Sale
No. 7290.
Tract No. 281, lt 152, blk A, $2.47.
Tract No. 281, lt 159 blk A, $2.47.
Tract No. 281, lt 161 blk A, $2.47.

The property hereinabove described to be sold at public auction, June 28, 1929. See addenda to this list. Sale
No. 7298.
Tract No. 281, lt 166, blk A, $2.47.

The property hereinabove described to be sold at public auction, June 28, 1929. See addenda to this list. Sale
No. 7303.
Tract No. 281, lt 172 blk A, $2.47.

The property hereinabove described to be sold at public auction, June 28, 1929. See addenda to this list. Sale
No. 7305.
Tract No. 281, lt 173 blk A, $2.47.

The property hereinabove described to be sold at public auction, June 28, 1929. See addenda to this list. Sale
No. 7306.
Tract No. 281, lt 180 blk A, $2.47.

The property hereinabove described to be sold at public auction, June 28, 1929. See addenda to this list. Sale
No. 7311.
Tract No. 281, lt 13, blk B, $2.47.

The property hereinabove described to be sold at public auction, June 28, 1929. See addenda to this list. Sale
No. 7316.
Tract No. 281, lt 51 blk B, $2.47.

The property hereinabove described to be sold at public auction, June 28, 1929. See addenda to this list. Sale
No. 7340.
Tract No. 281, lt 60 blk B, $2.47.
Tract No. 281, lt 62 blk B, $2.47.

The property hereinabove described to be sold at public auction, June 28, 1929. See addenda to this list. Sale
No. 7350.
Tract No. 281 lt 63 blk B, $2.47.

The property hereinabove described to be sold at public auction, June 28, 1929. See addenda to this list. Sale
No. 7351.
Tract No 281, lt 66 blk B, $2.47.

The property hereinabove described to be sold at public auction, June 28, 1929. See addenda to this list. Sale
No. 7354.
Tract No. 281, lt 74 blk B, $2.47.

The property hereinabove described to be sold at public auction, June 28, 1929. See addenda to this list. Sale
No. 7359.
Tract No. 281, lt 75 blk B, $2.47.

The property hereinabove described to be sold at public auction, June 28, 1929. See addenda to this list. Sale
No. 7360.
Tract No. 281, lt 78 blk B, $2.47.
Tract No. 281, lt 80 blk B, $2.47.

The property hereinabove described to be sold at public auction, June 28, 1929. See addenda to this list. Sale
No. 7365.
Tract No. 281, lt 91 blk B, $2.47.

The property hereinabove described to be sold at public auction, June 28, 1929. See addenda to this list. Sale
No. 7375.
Tract No. 281, lt 92 blk B, $2.47.

The property hereinabove described to be sold at public auction, June 28, 1929. See addenda to this list. Sale
No. 7376.
Tract No. 281, lt 106 blk B, $2.47.

The property hereinabove described to be sold at public auction, June 28, 1929. See addenda to this list. Sale
No. 7390.
Tract No. 281, lt 107 blk B, $2.47.

The property hereinabove described to be sold at public auction, June 28, 1929. See addenda to this list. Sale
No. 7391.
Tract No. 281, lt 108 blk B, $2.47.

The property hereinabove described to be sold at public auction, June 28, 1929. See addenda to this list. Sale
No. 7392.
Tract No. 281, lt 111 blk B, $2.47.

The property hereinabove described to be sold at public auction, June 28, 1929. See addenda to this list. Sale
No. 7395.
Tract No. 281, lt 112 blk B, $2.47.

The property hereinabove described to be sold at public auction, June 28, 1929. See addenda to this list. Sale
No. 7396.
Tract No. 281, lt 113 blk B, $2.47.

The property hereinabove described to be sold at public auction, June 28, 1929. See addenda to this list. Sale
No. 7397.
Tract No. 281, lt 114 blk B, $2.47

The property hereinabove described to be sold at public auction, June 28, 1929. See addenda to this list. Sale
No. 7398.
Tract No. 281, lt 116 blk B, $2.47.

The property hereinabove described to be sold at public auction, June 28, 1929. See addenda to this list. Sale
No. 7399.
Tract No. 281, lt 117 blk B, $2.47

The property hereinabove described to be sold at public auction, June 28, 1929. See addenda to this list. Sale
No. 7400.
Tract No. 281, lt 118 blk B, $2.47.

The property hereinabove described to be sold at public auction, June 28, 1929. See addenda to this list. Sale
No. 7401.
Tract No. 281, lt 119 blk B, $2.47.

The property hereinabove described to be sold at public auction, June 28, 1929. See addenda to this list. Sale
No. 7402.
Tract No. 281, lt 129, blk B, $2.47.
Tract No. 281, lt 130 blk B, $2.47.

The property hereinabove described to be sold at public auction, June 28, 1929. See addenda to this list. Sale
No. 7413.
Tract No. 281, lt 131 blk B, $2.47.

The property hereinabove described to be sold at public auction, June 28, 1929. See addenda to this list. Sale
No. 7414.
Tract No. 281, lt 138 blk B, $2.47.

The property hereinabove described to be sold at public auction, June 28, 1929. See addenda to this list. Sale
No. 7419.
Tract No. 281, lt 146 blk B, $2.47.
Tract No. 281, lt 158 blk B, $2.47.

The property hereinabove described to be sold at public auction, June 28, 1929. See addenda to this list. Sale
No. 7433.
Tract No. 281, lt 160 blk B, $2.47.

The property hereinabove described to be sold at public auction, June 28, 1929. See addenda to this list. Sale
No. 7434.
Tract No. 281, lt 161 blk B $2.47

The property hereinabove described to be sold at public auction, June 28, 1929. See addenda to this list. Sale
No. 7435.
Trac+ No. 281, lt 162 blk B, $2.47.

The property hereinabove described to be sold at public auction, June 28, 1929. See addenda to this list. Sale
No. 7436.
Tract No. 281, lt 170 blk B, $2.47.

The property hereinabove described to be sold at public auction, June 28, 1929. See addenda to this list. Sale
No. 7440.
Tract No. 281, lt 6 blk C, $2.47.

The property hereinabove described to be sold at public auction, June 28, 1929. See addenda to this list. Sale
No. 7449.
Tract No. 281, lt 15 blk C, $2.47.

The property hereinabove described to be sold at public auction, June 28, 1929. See addenda to this list. Sale
No. 7453.
Tract No. 281, lt 25 blk C, $2.47.
Tract No. 281, lt 28 blk C, $2.47.

The property hereinabove described to be sold at public auction, June 28, 1929. See addenda to this list. Sale
No. 7462.
Tract No. 281, lt 30 blk C, $2.47.

The property hereinabove described to be sold at public auction, June 28, 1929. See addenda to this list. Sale
No. 7463.
Tract No. 281, lt 42 blk C, $2.47.

The property hereinabove described to be sold at public auction, June 28, 1929. See addenda to this list. Sale
No. 7472.
Tract No. 281, lt 43 blk C, $2.47.

The property hereinabove described to be sold at public auction, June 28, 1929. See addenda to this list. Sale
No. 7473.
Tract No. 281, lt 44 blk C, $2.47.

The property hereinabove described to be sold at public auction, June 28, 1929. See addenda to this list. Sale
No. 7474.
Tract No. 281, lt 52 blk C, $2.47.

The property hereinabove described to be sold at public auction, June 28, 1929. See addenda to this list. Sale
No. 7481.
Tract No. 281, lt 54 blk C, $2.47.

The property hereinabove described to be sold at public auction, June 28, 1929. See addenda to this list. Sale
No. 7483.
Tract No. 281, lt 61 blk C, $2.47.

The property hereinabove described to be sold at public auction, June 28, 1929. See addenda to this list. Sale
No. 7489.
Tract No. 281, lt 62 blk C, $2.47.

The property hereinabove described to be sold at public auction, June 28, 1929. See addenda to this list. Sale
No. 7490.
Tract No. 281, lt 63 blk C, $2.47.

The property hereinabove described to be sold at public auction, June 28, 1929. See addenda to this list. Sale
No. 7491.
Tract No. 281, lt 69 blk C, $2.47.

The property hereinabove described to be sold at public auction, June 28, 1929. See addenda to this list. Sale
No. 7496.
Tract No. 281, lt 79 blk C, $2.47.

The property hereinabove described to be sold at public auction, June 28, 1929. See addenda to this list. Sale
No. 7504.
Tract No. 281, lt 81 blk C, $2.47.
Tract No. 281, lt 82 blk C, $2.47.
Tract No. 281, lt 83 blk C, $2.47.
Tract No. 281, lt 90 blk C, $2.47.

The property hereinabove described to be sold at public auction, June 28, 1929. See addenda to this list. Sale
No. 7513.
Tract No. 281, lt 93 blk C, $2.47.

The property hereinabove described to be sold at public auction, June 28, 1929. See addenda to this list. Sale
No. 7516.
Tract No. 281, lt 95 blk C, $2.47.
Tract No. 281, lt 96 blk C, $2.47.

The property hereinabove described to be sold at public auction, June 28, 1929. See addenda to this list. Sale
No. 7519.
Tract No. 281, lt 97 blk C, $2.47.

The property hereinabove described to be sold at public auction, June 28, 1929. See addenda to this list. Sale
No. 7520.
Tract No. 281, lt 98 blk C, $2.47.

The property hereinabove described to be sold at public auction, June 28, 1929. See addenda to this list. Sale
No. 7521.
Tract No. 281, lt 99 blk C, $2.47.

The property hereinabove described to be sold at public auction, June 28, 1929. See addenda to this list. Sale
No. 7522.
Tract No. 281, lt 100 blk C, $2.47.

The property hereinabove described to be sold at public auction, June 28, 1929. See addenda to this list. Sale
No. 7523.
Tract No. 281, lt 101, blk C, $2.47.

The property hereinabove described to be sold at public auction, June 28, 1929. See addenda to this list. Sale
No. 7524.
Tract No. 281, lt 107 blk C, $2.47.
Tract No. 281, lt 110 blk C, $2.47.

The property hereinabove described to be sold at public auction, June 28, 1929. See addenda to this list. Sale
No. 7528.
Tract No. 281, lt 111 blk C, $2.47.

The property hereinabove described to be sold at public auction, June 28, 1929. See addenda to this list. Sale
No. 7529.
Tract No. 281, lt 112 blk C, $2.47.

The property hereinabove described to be sold at public auction, June 28, 1929. See addenda to this list. Sale
No. 7530.
Tract No. 281, lt 115 blk C, $2.47
Tract No 281, lt 117 blk C, $2.47

The property hereinabove described to be sold at public auction, June 28, 1929. See addenda to this list. Sale
No. 7534.
Tract No. 281, lt 118 blk C, $2.47
Tract No. 281, lt 125 blk C, $2.47.
Tract No. 281, lt 128 blk C, $2.47.

The property hereinabove described to be sold at public auction, June 28, 1929. See addenda to this list. Sale
No. 7542.
Tract No. 281, lt 134, blk C, $2.47

The property hereinabove described to be sold at public auction, June 28, 1929. See addenda to this list. Sale
No. 7543.
Tract No. 281, lt 135 blk C, $2.47

The property hereinabove described to be sold at public auction, June 28, 1929. See addenda to this list. Sale
No. 7549.
Tract No. 281, lt 136 blk C, $2.47.

The property hereinabove described to be sold at public auction, June 28, 1929. See addenda to this list. Sale
No. 7550.
Tract No. 281, lt 137 blk C, $2.47.

The property hereinabove described to be sold at public auction, June 28, 1929. See addenda to this list. Sale
No. 7551.
Tract No. 281, lt 138 blk C, $2.47.

The property hereinabove described to be sold at public auction, June 28, 1929. See addenda to this list. Sale
No. 7552.
Tract No. 281, lt 144 blk C, $2.47.

The property hereinabove described to be sold at public auction, June 28, 1929. See addenda to this list. Sale
No. 7556.
Tract No. 281, lt 159 blk C, $2.47.

The property hereinabove described to be sold at public auction, June 28, 1929. See addenda to this list. Sale
No. 7565.
Tract No. 281, lt 166 blk C, $2.47.

The property hereinabove described to be sold at public auction, June 28, 1929. See addenda to this list. Sale
No. 7570.
Tract No. 281, lt 167 blk C, ..2.47.

The property hereinabove described to be sold at public auction, June 28, 1929. See addenda to this list. Sale
No. 7571.
Tract No. 281, lt 177 blk C, $2.47.

The property hereinabove described to be sold at public auction, June 28, 1929. See addenda to this list. Sale
No. 7575.
Tract No. 281, lt 10 blk D $2.47.

The property hereinabove described to be sold at public auction, June 28, 1929. See addenda to this list. Sale
No. 7582.
Tract No. 281, lt 13 blk D, $2.47.
Tract No. 281, lt 15 blk D, $2.47.

The property hereinabove described to be sold at public auction, June 28, 1929. See addenda to this list. Sale
No. 7587.
Tract No. 281, lt 16 blk D, $2.47.

The property hereinabove described to be sold at public auction, June 28, 1929. See addenda to this list. Sale
No. 7588.
Tract No. 281, lt 26 blk D, $2.47.
Tract No. 281, lt 33 blk D, $2.47.
Tract No. 281, lt 34 blk D, $2.47.
Tract No. 281, lt 46 blk D, $2.47.

The property hereinabove described to be sold at public auction, June 28, 1929. See addenda to this list. Sale
No. 7609.
Tract No. 281, lt 47 blk D, $2.47.

The property hereinabove described to be sold at public auction, June 28, 1929. See addenda to this list. Sale
No. 7610.
Tract No. 281, lt 48 blk D, $2.47.

The property hereinabove described to be sold at public auction, June 28, 1929. See addenda to this list. Sale
No. 7611.
Tract No. 281, lt 49 blk D, $2.47.

The property hereinabove described to be sold at public auction, June 28, 1929. See addenda to this list. Sale
No. 7612.
Tract No. 281, lt 52 blk D, $2.47.

The property hereinabove described to be sold at public auction, June 28, 1929. See addenda to this list. Sale
No. 7615.
Tract No. 281, lt 54 blk D, $2.47.

The property hereinabove described to be sold at public auction, June 28, 1929. See addenda to this list. Sale
No. 7617.
Tract No. 281, lt 58 blk D, $2.47.

The property hereinabove described to be sold at public auction, June 28, 1929. See addenda to this list. Sale
No. 7620.
Tract No. 281, lt 62 blk D, $2.47.

The property hereinabove described to be sold at public auction, June 28, 1929. See addenda to this list. Sale
No. 7623.
Tract No. 281, lt 63 blk D, $2.47.

The property hereinabove described to be sold at public auction, June 28, 1929. See addenda to this list. Sale
No. 7624.
Tract No. 281, lt 71 blk D, $2.47.

The property hereinabove described to be sold at public auction, June 28, 1929. See addenda to this list. Sale
No. 7632.
92 score, 46c; 90 score, 44c.
Tract No. 281, lt 76 blk D, $2.47.

The property hereinabove described to be sold at public auction, June 28, 1929. See addenda to this list. Sale
No. 7635.
Tract No. 281, lt 86, blk D, $2.47.

The property hereinabove described to be sold at public auction, June 28, 1929. See addenda to this list. Sale
No. 7645.
Tract No. 281, lt 97 blk D, $2.47.

The property hereinabove described to be sold at public auction, June 28, 1929. See addenda to this list. Sale
No. 7654.
Tract No. 281, lt 105 blk D, $2.47.

The property hereinabove described to be sold at public auction, June 28, 1929. See addenda to this list. Sale
No. 7662.
Tract No. 281, lt 108 blk D, $2.47.
Tract No. 281, lt 109 blk D, $2.47.
Tract No. 281, lt 113 blk D, $2.47.

The property hereinabove described to be sold at public auction, June 28, 1929. See addenda to this list. Sale
No. 7667.
Tract No. 281, lt 115 blk D, $2.47.
Tract No. 281, lt 116 blk D, $2.47.
Tract No. 281, lt 118 blk D, $2.47.
Tract No. 281, lt 119, blk D, $2.47.

The property hereinabove described to be sold at public auction, June 28, 1929. See addenda to this list. Sale
No. 7671.
Tract No. 281, lt 128 blk D, $2.47.

The property hereinabove described to be sold at public auction, June 28, 1929. See addenda to this list. Sale
No. 7680.
Tract No. 281, lt 129 blk D, $2.47.

The property hereinabove described to be sold at public auction, June 28, 1929. See addenda to this list. Sale
No. 7681.
Tract No. 281, lt 132 blk D, $2.47.

The property hereinabove described to be sold at public auction, June 28, 1929. See addenda to this list. Sale
No. 7684.
Tract No. 281, lt 148 blk D, $2.47.

The property hereinabove described to be sold at public auction, June 28, 1929. See addenda to this list. Sale
No. 7691.
Tract No. 281, lt 165 blk D, $2.47.

The property hereinabove described to be sold at public auction, June 28, 1929. See addenda to this list. Sale
No. 7699.
Tract No. 281, lt 4 blk E, $2.47.
Tract No. 281, lt 5 blk E, $2.47.
Tract No. 281, lt 11, blk E, $2.47.

The property hereinabove described to be sold at public auction, June 28, 1929. See addenda to this list. Sale
No. 7715.
Tract No. 281, lt 28 blk E, $2.47.

The property hereinabove described to be sold at public auction, June 28, 1929. See addenda to this list. Sale
No. 7731.
Tract No. 281, lt 35 blk E, $2.47.
Tract No. 281, lt 36 blk E, $2.47.
Tract No. 281, lt 77 blk E, $2.47.

The property hereinabove described to be sold at public auction, June 28, 1929. See addenda to this list. Sale
No. 7779.
Tract No. 281, lt 78 blk E, $2.47.

The property hereinabove described to be sold at public auction, June 28, 1929. See addenda to this list. Sale
No. 7780.
Tract No. 281, lt 106 blk E, $2.47
Tract No. 281, lt 107 blk E, $2.47.

The property hereinabove described to be sold at public auction, June 28, 1929. See addenda to this list. Sale
No. 7809.
Tract No. 281, lt 108 blk E, $2.47

The property hereinabove described to be sold at public auction, June 28, 1929. See addenda to this list. Sale
No. 7810.
Tract No. 281, lt 124 blk E, $2.47

The property hereinabove described to be sold at public auction, June 28, 1929. See addenda to this list. Sale
No. 7825.
Tract No. 281, lt 125 blk E, $2.47.

The property hereinabove described to be sold at public auction, June 28, 1929. See addenda to this list. Sale
No, 7826.
Tract No. 281, lt 142 blk E, $2.47.
Tract No. 281, lt 159 blk E, $2.47.
Tract No. 281, lt 166 blk E, $2.47.

The property hereinabove described to be sold at public auction, June 28, 1929. See addenda to this list. Sale
No, 7865.
47495—Parry, Bert, Tract No. 281, lt 103 blk A, $2.47.

The property hereinabove described to be sold at public auction, June 28, 1929. See addenda to this list. Sale
No. 7253.
47497—Green, Beulah, Tract No. 281, lt 117 blk A, $2.47.
47501—Boggess, Roger P., Tract No. 281, lt 109 blk A, $2.47.
47504—Amos, Frances D., Tract No. 281, lt 140 blk A, $2.47.
47511—Dickerson, Mary, Tract No. 281, lt 139 blk A, $2.47.
Tract No. 281, lt 157 blk A, $2.47.
47514—Siler, Mamie, Tract No. 281, lt 146 blk A, $2.47.

The property hereinabove described to be sold at public auction, June 28, 1929. See addenda to this list. Sale
No. 7285.
47516—Strong, W. A., Tract No. 281, lt 127 blk A, $2.47.
47518—Smith, P. B., Tract No. 281, lt 121 blk A, $2.47.

The property hereinabove described to be sold at public auction, June 28, 1929. See addenda to this list. Sale
No. 7266.
47521—Sublette, Luvenia et al, Tract No. 281, lt 158 blk A, $2.47.

The property hereinabove described to be sold at public auction, June 28, 1929. See addenda to this list. Sale
No. 7295.
47524—Reid, Janet M., Tract No. 281, lt 165 blk A, $2.47.
47525—Lada, Margaret, Tract No. 281, lt 179 blk A, $2.47.

The property hereinabove described to be sold at public auction, June 28, 1929. See addenda to this list. Sale
No. 7964.
47526—Michelson, Ida M., Tract No. 281, lt 170 blk A, $2.47.
Tract No. 281, lt 171 blk A, $2.47.
47527—Ellis, Dora D., Tract No. 281, lt 155 bjk A, $2.47.

The property hereinabove described to be sold at public auction, June 28, 1929. See addenda to this list. Sale
No. 7961.
Tract No. 281, lt 156 blk A, $2.47.

The property hereinabove described to be sold at public auction, June 28, 1929. See addenda to this list. Sale
No. 7962.
47531—MacBride, A. C., Tract No. 281, lt 12 blk B, $2.47.

The property hereinabove described to be sold at public auction, June 28, 1929. See addenda to this list. Sale
No. 7315.
Tract No. 281, lt 29 blk B, $2.47.

The property hereinabove described to be sold at public auction, June 28, 1929. See addenda to this list. Sale
No. 7324.
Tract No. 281, lt 30 blk B, $2.47.

The property hereinabove described to be sold at public auction, June 28, 1929. See addenda to this list. Sale
No. 7325.
Tract No. 281, lt 46 blk B, $2.47.

The property hereinabove described to be sold at public auction, June 28, 1929. See addenda to this list. Sale
No. 7335.
Tract No. 281, lt 47 blk B, $2.47.

The property hereinabove described to be sold at public auction, June 28, 1929. See addenda to this list. Sale
No. 7336.
47537—Tomblom, Emil, Tract No. 281, lt 48 blk B, $2.47.

The property hereinabove described to be sold at public auction, June 28, 1929. See addenda to this list. Sale
No. 7337.
Tract No. 281, lt 49 blk B, $2.47.

The property hereinabove described to be sold at public auction, June 28, 1929. See addenda to this list. Sale
No. 7338.
47538—Seamans, David, Tract No. 281, lt 54 blk B, $2.47.

The property hereinabove described to be sold at public auction, June 28, 1929. See addenda to this list. Sale
No. 7343.
47550—Darlington, Belvin W., Tract No. 281, lt 36 blk B, $2.47.
47557—Cranston, Florence, Tract No. 281, lt 73 blk B, $2.47.
Tract No. 281, lt 89 blk B, $2.47.
Tract No. 281, lt 90 blk B, $2.47.
47559—Jaggers, C. O. et al, Tract No. 281, lt 95 blk B, $2.47.

The property hereinabove described to be sold at public auction, June 28, 1929. See addenda to this list. Sale
No. 7379.
Tract No. 281, lt 96 blk B, $2.47.

The property hereinabove described to be sold at public auction, June 28, 1929. See addenda to this list. Sale
No. 7380.
Tract No. 281, lt 97 blk B, $2.47.

The property hereinabove described to be sold at public auction, June 28, 1929. See addenda to this list. Sale
No. 7381.
Tract No. 281, lt 98 blk B, $2.47.

The property hereinabove described to be sold at public auction, June 28, 1929. See addenda to this list. Sale
No. 7382.
47563—Wessel, Otto, Tract No. 281, lt 82 blk B, $2.47.

The property hereinabove described to be sold at public auction, June 28, 1929. See addenda to this list. Sale
No. 7959.
47564—Selfang, Arthur, Tract No. 281, lt 127 blk B, $2.47.
47568—Richings, Alma H., Tract No. 281, lt 123 blk B, $2.47.
Tract No. 281, lt 124 blk B, $2.47.
Tract No. 281, lt 133 blk B, $2.47.
Tract No. 281, lt 134 blk B, $2.47.
47574—Abbott, Wm. H., Tract No. 281, lt 164 blk B, $2.47.

The property hereinabove described to be sold at public auction, June 28, 1929. See addenda to this list. Sale
No. 7956.
47575—Eastman, Reuben, Tract No. 281, lt 156 blk B, $2.47.

The property hereinabove described to be sold at public auction, June 28, 1929. See addeada to this list. Sale
No. 7954.
47583—Smith, Mary A. et al, Tract No. 281, lt 154 blk B, $2.47.

The property hereinabove described to be sold at public auction, June 28, 1929. See addenda to this list. Sale
No. 7431.
Tract No. 281, lt 155 blk B, $2.47.

The property hereinabove described to be sold at public auction, June 28, 1929. See addenda to this list. Sale
No. 7432.
47584—Johnston, Eliza L., Tract No. 281, lt 16 blk C, $2.47.
47585—Stoneman, Cora, Tract No. 281, lt 8 blk C, $2.47.
Tract No. 281, lt 9 blk C, $2.47.
47588—Hampton, Ruth, Tract No. 281, lt 29 blk C, $2.47.
47593—Merickel, Watson D., Tract No. 281, lt 72 blk B, $2.47.

The property hereinabove described to be sold at public auction, June 28, 1929. See addenda to this list. Sale
No. 7357.
Tract No. 281, lt 87 blk B, $2.47

The property hereinabove described to be sold at public auction, June 28, 1929. See addenda to this list. Sale
No. 7371.
Tract No. 281, lt 109 blk B, $2.47.

The property hereinabove described to be sold at public auction, June 28, 1929. See addenda to this list. Sale
No. 7393.
Tract No. 281, lt 122 blk B, $2.47

The property hereinabove described to be sold at public auction, June 28, 1929. See addenda to this list. Sale
No. 7405.
Tract No. 281, lt 128 blk B, $2.47

The property hereinabove described to be sold at public auction, June 28, 1929. See addenda to this list. Sale
No. 7411.
Tract No. 281, lt 132 blk B, $2.47

The property hereinabove described to be sold at public auction, June 28, 1929. See addenda to this list. Sale
No. 7415.
Tract No. 281, lt 137 blk B, $2.47.

The property hereinabove described to be sold at public auction, June 28, 1929. See addenda to this list. Sale
No. 7418.
Tract No. 281, lt 139 blk B, $2.47.

The property hereinabove described to be sold at public auction, June 28, 1929. See addenda to this list. Sale
No. 7420.
Tract No. 281, lt 144 blk B, $2.47.

The property hereinabove described to be sold at public auction, June 28, 1929. See addenda to this list. Sale
No. 7425.
Tract No. 281, lt 169 blk B, $2.47.

The property hereinabove described to be sold at public auction, June 28, 1929. See addenda to this list. Sale
No. 7439.
Tract No. 281, lt 19 blk D, $2.47.
Tract No. 281, lt 31 blk D, $2.47.
Tract No. 281, lt 51 blk D, $2.47.
Tract No. 281, lt 57 blk D, $2.47.
Tract No. 281, lt 61 blk D, $2.47.
Tract No. 281, lt 102 blk D, $2.47.
Tract No. 281, lt 104 blk D, $2.47.
Tract No. 281, lt 106 blk D, $2.47.
Tract No. 281, lt 117 blk D, $2.47.

The property hereinabove described to be sold at public auction, June 28, 1929. See addenda to this list. Sale
No. 7669.
Tract No. 281, lt 136 blk D, $2.47.
Tract No. 281, lt 147 blk D, $2.47.
Tract No. 281, lt 149 blk D, $2.47.

The property hereinabove described to be sold at public auction, June 28, 1929. See addenda to this list. Sale
No. 7692.
Tract No. 281, lt 153 blk D, $2.47.

The property hereinabove described to be sold at public auction, June 28, 1929. See addenda to this list. Sale
No. 7696.
Tract No. 281, lt 9 blk E, $2.47.
Tract No. 281, lt 13 blk E, $2.47.
Tract No. 281, lt 14 blk E, $2.47.
Tract No. 281, lt 15 blk E, $2.47.
Tract No. 281, lt 16 blk E, $2.47.
Tract No. 281, lt 24 blk E, $2.47.
Tract No. 281, lt 26 blk E, $2.47.
Tract No. 281, lt 27 blk E, $2.47.
Tract No. 281, lt 29 blk E, $2.47.
Tract No. 281, lt 30 blk E, $2.47.
Tract No. 281, lt 37 blk E, $2.47.

The property hereinabove described to be sold at public auction, June 28, 1929. See addenda to this list. Sale
No. 7740.
Tract No. 281, lt 46 blk E, $2.47.
Tract No. 281, lt 47 blk E, $2.47.
Tract No. 281, lt 52 blk E, $2.47.
Tract No. 281, lt 53 blk E, $2.47.

The property hereinabove described to be sold at public auction, June 28, 1929. See addenda to this list. Sale
No. 7756.
Tract No. 281, lt 103 blk E, $2.47.

The property hereinabove described to be sold at public auction, June 28, 1929. See addenda to this list. Sale
No. 7805.
Tract No. 281, lt 110 blk E, $2.47.

The property hereinabove described to be sold at public auction, June 28, 1929. See addenda to this list. Sale
No. 7812.
Tract No. 281, lt 123 blk E, $2.47.

The property hereinabove described to be sold at public auction, June 28, 1929. See adden

lt 9, $3.47.
Tract No. 482, lt 45, $3.55.
49132—Grist, Cecil A., Tract No. 486, lt 65, $3.47.
49148—Barnes, Lydia E., Tract No. 616, lt 3 blk C, $5.36.
49157—Bank, Marine Tr. & Sav., Tract No. 661, lt 15 blk A, $4.71.
49158—Bank, Marine Tr. & Sav., Tract No. 661, lt 30 blk A, $7.54.
Tract No. 661, lt 24 blk B, $2.18.
Tract No. 661, lt 42 blk B, $4.02.
Tract No. 661, lt 21 blk C, $2.18.
49161—Lapat, Max, Tract No. 486, lt 20, $3.47.
49164—Foster, Norah, Tract No. 661, lt 1 blk A, $2.51.
Tract No. 661, lt 2 blk A, $2.18.
49167—Barbar, Ira C., Tract No. 661, lt 6 blk A, $7.22.
49167—Barber, Ira C., Tract No. 661, lt 26 blk B, and Personal Property, $78.88.
49169—Walters, A. H., Tract No. 661, lt 3 blk A, $17.30.
Tract No. 661, lt 4 blk A, $5.54.
49171—Kneisley, Carl, Tract No. 661, lt 61 blk A, $4.02.
49189—Phillips, Daisy J. et al, N 98.85 ft-S 555.65 ft-W 499.16 ft-NW¼-SW¼-(E-Ro line) sec 3 twp 5 r 11, $4.23.
49201—Ward, Jas. G., NE 2 ac-Fract W½-SW¼-(SE-Ro. line) and NW¼-sec 10 twp 5 r 11, $39.77.
S 632.95 ft) sec 3 twp 5 r 11, and Personal Property, $25.44.
W 12.58 ft-Fract NE¼-SW¼-(Ex
49225—Finley, Geo. H., NE¼-NW¼-
49242—Harper, John S., N½-NE¼-NE¼-NE¼-sec 12 twp 5 r 11, $42.84.
S½-SE¼-NE¼-NE¼-sec 12 twp 5 r 11, $18.64.
E½-SW¼-NE¼-NE¼-sec 12 twp 5 r 11, $18.64.
E½-NW¼-NE¼-NE¼-sec 12 twp 5 r 11, $42.84.
49254—Gibbons, Nannie A., S 8.81 ac-N 17.62 ac-W 23.50 ac-NW¼-NE¼- and E 88/100 ac-S 5.88 ac-W 23.50 ac-NW¼-NE¼-sec 11 twp 5 r 11, $36.01.
49275—Rogers, Howard L. et al, Tract No. 859, lt 2 blk H, $4.23.
49289—Edwards, W. J., Westminster, E 6 ft-S½-lt 7, $1.23.
49301—Bank, Western Trust & Sav., Tract No. 845, lt 17 blk D, $2.01.
49302—Harper, John S., Tract No. 635, lt 1 blk 1, $7.25.

Tract No.	635,	lt 11	blk 1, $7.25.
Tract No.	635,	lt 12	blk 1, $7.25.
Tract No.	635,	lt 1	blk 2, $8.60.
Tract No.	635,	lt 2	blk 2, $7.25.
Tract No.	635,	lt 3	blk 2, $7.25.
Tract No.	635,	lt 4	blk 2, $7.25.
Tract No.	635,	lt 5	blk 2, $7.25.
Tract No.	635,	lt 6	blk 2, $3.73.
Tract No.	635,	lt 7	blk 2, $3.72.
Tract No.	635,	lt 8	blk 2, $3.73.
Tract No.	635,	lt 9	blk 2, $3.72.
Tract No.	635,	lt 10	blk 2, $3.73.
Tract No.	635,	lt 11	blk 2, $7.25.
Tract No.	635,	lt 12	blk 2, $7.25.
Tract No.	635,	lt 13	blk 2, $7.25.
Tract No.	635,	lt 14	blk 2, $7.25.
Tract No.	635,	lt 15	blk 2, $7.25.
Tract No.	635,	lt 16	blk 2, $3.73.
Tract No.	635,	lt 17	blk 2, $3.72.
Tract No.	635,	lt 18	blk 2, $3.73.
Tract No.	635,	lt 19	blk 2, $3.72.
Tract No.	635,	lt 5	blk 3, $7.25.
Tract No.	635,	lt 6	blk 3, $7.25.
Tract No.	635,	lt 1	blk 4, $8.60.
Tract No.	635,	lt 2	blk 4, $7.25.
Tract No.	635,	lt 3	blk 4, $7.25.
Tract No.	635,	lt 6	blk 4, $7.25.
Tract No.	635,	lt 7	blk 4, $7.25.
Tract No.	635,	lt 8	blk 4, $7.25.
Tract No.	635,	lt 9	blk 4, $7.25.
Tract No.	635,	lt 10	blk 4, $8.60.
Tract No.	635,	lt 11	blk 4, $8.60.
Tract No.	635,	lt 12	blk 4, $7.25.
Tract No.	635,	lt 13	blk 4, $7.25.
Tract No.	635,	lt 14	blk 4, $7.25.
Tract No.	635,	lt 15	blk 4, $7.25.
Tract No.	635,	lt 16	blk 4, $7.25.
Tract No.	635,	lt 17	blk 4, $7.25.
Tract No.	635,	lt 18	blk 4, $7.25.
Tract No.	635,	lt 19	blk 4, $7.25.
Tract No.	635,	lt 20	blk 4, $8.60.
Tract No.	635,	lt 1	blk 5, $25.29.
Tract No.	635,	lt 2	blk 5, $20.79.
Tract No.	635,	lt 3	blk 5, $20.79.
Tract No.	635,	lt 4	blk 5, $20.79.
Tract No.	635,	lt 5	blk 5, $20.79.
Tract No.	635,	lt 6	blk 5, $20.79.
Tract No.	635,	lt 7	blk 5, $20.79.
Tract No.	635,	lt 8	blk 5, $25.29.
Tract No.	635,	lt 9	blk 5, $13.80.
Tract No.	635,	lt 16	blk 5, $13.80.
Tract No.	635,	lt 6	blk 6, $7.25.
Tract No.	635,	lt 7	blk 6, $7.25.
Tract No.	635,	lt 1	blk 7, $8.60.
Tract No.	635,	lt 11	blk 7, $8.60.
Tract No.	635,	lt 14	blk 7, $7.25.
Tract No.	635,	lt 15	blk 7, $7.25.
Tract No.	635,	lt 1	blk 8A, $4.37.
Tract No.	635,	lt 2	blk 8A, $7.25.
Tract No.	635,	lt 3	blk 8A, $7.25.
Tract No.	635,	lt 4	blk 8A, $7.25.
Tract No.	635,	lt 5	blk 8A, $7.25.
Tract No.	635,	lt 6	blk 8A, $7.25.
Tract No.	635,	lt 7	blk 8A, $7.25.
Tract No.	635,	lt 8	blk 8A, $7.25.
Tract No.	635,	lt 9	blk 8A, $7.25.
Tract No.	635,	lt 16	blk 8A, $7.25.
Tract No.	635,	lt 17	blk 8A, $7.25.
Tract No.	635,	lt 7	blk 9, $4.37.
Tract No.	635,	lt 21	blk 9, $18.54.
Tract No.	635,	lt 5	blk 10, $8.60.
Tract No.	635,	lt 14	blk 10, $8.60.
Tract No.	635,	lt 17	blk 10, $16.26.
Tract No.	635,	lt 18	blk 10, $14.01.
Tract No.	635,	lt 19	blk 10, $14.01.
Tract No.	635,	lt 20	blk 10, $14.01.
Tract No.	635,	lt 3	blk 11A, $4.37.
Tract No.	635,	lt 4	blk 11A, $4.37.
Tract No.	635,	lt 16	blk 11A, $8.60.
Tract No.	635,	lt 17	blk 11A, $16.26.
Tract No.	635,	lt 18	blk 11A, $14.01.
Tract No.	635,	lt 1	blk 12, $13.80.
Tract No.	635,	lt 2	blk 12, $11.37.
Tract No.	635,	lt 3	blk 12, $11.37.
Tract No.	635,	lt 4	blk 12, $11.37.
Tract No.	635,	lt 5	blk 12, $11.37.
Tract No.	635,	lt 6	blk 12, $8.96.
Tract No.	635,	lt 7	blk 12, $3.96.
Tract No.	635,	lt 8	blk 12, $8.96.
Tract No.	635,	lt 9	blk 12, $8.96.
Tract No.	635,	lt 10	blk 12, $10.18.
Tract No.	635,	lt 1	blk 13, $13.80.
Tract No.	635,	lt 2	blk 13, $11.37.
Tract No.	635,	lt 3	blk 13, $11.37.
Tract No.	635,	lt 4	blk 13, $11.37.
Tract No.	635,	lt 5	blk 13, $11.37.
Tract No.	635,	lt 6	blk 13, $11.37.
Tract No.	635,	lt 7	blk 13, $11.37.
Tract No.	635,	lt 8	blk 13, $13.80.
Tract No.	635,	lt 1	blk 14, $13.80.
Tract No.	635,	lt 2	blk 14, $11.37.
Tract No.	635,	lt 3	blk 14, $11.37.
Tract No.	635,	lt 4	blk 14, $11.37.
Tract No.	635,	lt 5	blk 14, $11.37.
Tract No.	635,	lt 6	blk 14, $11.37.
Tract No.	635,	lt 7	blk 14, $11.37.
Tract No.	635,	lt 8	blk 14, $13.80.
Tract No.	635,	lt 1	blk 15, $11.37.
Tract No.	635,	lt 2	blk 15, $11.37.
Tract No.	635,	lt 3	blk 15, $11.37.
Tract No.	635,	lt 4	blk 15, $10.18.
Tract No.	635,	lt 5	blk 15, $10.18.
Tract No.	635,	lt 6	blk 15, $11.37.
Tract No.	635,	lt 7	blk 15, $11.37.
Tract No.	635,	lt 8	blk 15, $13.80.
Tract No.	635,	lt 1	blk 16, $5.69.
Tract No.	635,	lt 2	blk 16, $5.69.
Tract No.	635,	lt 3	blk 16, $11.37.
Tract No.	635,	lt 4	blk 16, $11.37.
Tract No.	635,	lt 5	blk 16, $5.69.
Tract No.	635,	lt 6	blk 16, $5.69.
Tract No.	635,	lt 7	blk 16, $5.69.
Tract No.	635,	lt 8	blk 16, $6.85.
Tract No.	635,	lt 1	blk 8E, $2.57.
Tract No.	635,	lt 2	blk 8E, $4.12.
Tract No.	635,	lt 3	blk 8E, $4.12.
Tract No.	635,	lt 4	blk 8E, $4.12.
Tract No.	635,	lt 5	blk 8E, $4.12.
Tract No.	635,	lt 6	blk 8E, $4.12.
Tract No.	635,	lt 11	blk 8E, $4.83.
Tract No.	635,	lt 12	blk 8E, $4.12.
Tract No.	635,	lt 13	blk 8E, $4.12.
Tract No.	635,	lt 14	blk 8E, $4.12.
Tract No.	635,	lt 15	blk 8E, $4.12.
Tract No.	635,	lt 16	blk 8E, $4.12.
Tract No.	635,	lt 17	blk 8E, $4.12.
Tract No.	635,	lt 1	blk 11B, $4.83.
Tract No.	635,	lt 2	blk 11B, $4.83.
Tract No.	635,	lt 3	blk 11B, $4.83.
Tract No.	635,	lt 4	blk 11B, $4.83.
Tract No.	635,	lt 16	blk 11B, $7.75.
Tract No.	635,	lt 19	blk 11B, $7.75.
Tract No.	635,	lt 20	blk 11B, $7.75.
Tract No.	635,	lt 21	blk 11B, $8.96.

49303—Stakemiller, Benjamin E., Tract No. 615, lt 5 blk 9, $9.97.

Tract No.	615,	lt 8	blk 9, $22.10.
Tract No.	615,	lt 9	blk 9, $44.70.
Tract No.	615,	lt 13	blk 9, $9.54.
Tract No.	615,	lt 14	blk 9, $19.45.
Tract No.	615,	lt 19	blk 9, $15.69.
Tract No.	615,	lt 20	blk 9, $15.69.
Tract No.	615,	lt 21	blk 9, $15.69.
Tract No.	615,	lt 22	blk 9, $15.69.
Tract No.	615,	lt 23	blk 9, $15.69.

49306—Thomas, David L., Tract No. 615, lt 24 blk 10, $22.17.
Tract No. 615, lt 25 blk 10, $48.16.
49310—Harper, John S. et al, Tract No. 615, lt 12 blk 1, $17.54.

Tract No.	615,	lt 13	blk 1, $17.54.
Tract No.	615,	lt 20	blk 11, $11.92.
Tract No.	615,	lt 21	blk 11, $11.92.
Tract No.	615,	lt 22	blk 11, $11.92.
Tract No.	615,	lt 23	blk 11, $24.42.

49311—Harper, John S. et al, Tract No. 620, lt 1, $28.22.

Tract No.	620,	lt 2,	$22.27.
Tract No.	620,	lt 3,	$22.27.
Tract No.	620,	lt 6,	$20.30.
Tract No.	620,	lt 7,	$20.30.
Tract No.	620,	lt 8,	$20.30.
Tract No.	620,	lt 12,	$23.04.

49319—Darrling, Emma M., Westminster, S32.9 ft-W 49 ft-E 152 ft-lt 17, and N 84.2 ft- W 49 ft-E 152 ft-lt 18, $2.36.
49322—Crouch, J. S., Westminster, All-(Ex E 100 ft to R.R.) (Inc por- aban St adj) lt 37, and All-(Inc por- aban St adj) (Ex N 50 ft-S 70 ft-W 150 ft) lt 38, $12.99.
Westminster, W 200 ft-(Inc por-aban St. adj) lt 67, $5.41.
Westminster, All-(Inc por- aban St adj) lt 64, $7.18.
49329—Bank, Western Tr. & Sav., Tract No. 878, lt 1 blk 3, $1.57.
Tract No. 878, lt 1 blk 7, $1.57.
Tract No. 878, lt 3 blk 24, $1.57.
49332—Bank, Western Tr. & Sav., Tract No. 859, lt 15 blk E, $2.36.
49334—Brockman, W. D., Resub of Part of Bakers Add, S 40 ft-N 120 ft-W 144.66 ft-E 380 ft-lt C, $3.09.
49337—Abbott, George C., Respb of part of Bakers Add, N 45 ft-S 145 ft-W 100 ft-E 510 ft-lt C, $7.60.
49344—Watts, John S. et al, Resub of part of Bakers Add, S 20 ft-W 30 ft-E 410 ft-lt C, $1.80.
49348—Thompson, Harmon T., Tract No. 615, lt 3 blk 11, $23.25.
49352—Thomason, Frank A., Tract No. 615, lt 9 blk 8, $14.22.
49364—Young, Iva P., Tract No. 615, lt 18 blk 7, $52.76.
49365—Holden, Peter, Tract No. 615, lt 12 blk 7, $108.19.
Tract No. 615, lt 2 blk 11, $23.25.
Tract No. 615, lt 6 blk 11, $11.48.
49369—Seaman, J. R., Tract No. 615, lt 29 blk 8, $105.45.
49374—Brink, V. Hunter, Tract No. 615, lt 19 blk 8, $54.49.
49376—McConkey, Delia B., Tract No. 615, lt 18 blk 5, $9.07.
49386—Beran, S. S., Tract No. 615, lt 8 blk 2, $20.69.
Tract No. 615, lt 9 blk 2, $20.69.
49390—Ehlen, H. O., Tract No. 615, lt 20 blk 8, $119.74.
49400—McNeile, Olga, Tract No. 615, lt 17 blk 4, $10.57.
Tract No. 615, lt 18 blk 4, $11.97.
49408—Franklin, Hazel M., Tract No. 615, lt 14 blk 5, $18.44.
49414—Little, J. T., Tr., et al, Tract No. 615, lt 10 blk 6, $173.87.
49416—Dickinson, A. S., Tract No. 615, lt 10 blk 12, $17.36.
Tract No. 615, lt 24 blk 12, $26.30.
Tract No. 615, lt 25 blk 12, $26.73.
49417—Crow, Ernest R., Tract No. 615, lt 12 blk 12, $8.76.
49418—Harwood, F. R., Tract No. 615, lt 15 blk 12, $51.16.
49419—Preuss, Walter W., Tract No. 615, lt 23 blk 12, $51.51.
49438—Perez, Nicholas, Westminster, S 50 ft-N 100 ft-E½-lt 3 and Personal Property, $16.77.
49436—Garcia, Trinidad, Westminster, N 6 ft-E 140 ft-lt 65, and N 1 ft-W 30 ft-lt 66, $2.36.
49448—Ranjela, Mariano et al, Westminster, E 148 ft-W 200 ft-lt 36, $9.78.
49466—Gulick, Jessie P., Tract No. 615, lt 19 blk 5, $18.44.
49477—Nash, A. F., Tract No. 408, lt 1, $42.71.
49478—Wells, W. E., Tract No. 845, lt 31 blk A, and Personal Property, $73.25.
49481—Huyler, C. F., Tract No. 615, lt 2 blk 1, $43.72.

PROPERTY IN YORBA SCHOOL DISTRICT

49487—Sweeney, Joseph P., SWly 3 ac-SE¼-SW¼-sec 6 twp 3 r 8, and Ely 44.96 ac-Nly 79 ac-Fract W½-sec 7 twp 3 r 8, $21.62.
49509—Stanley, Henry W., M. J. W. De Shorb Allot 3rd Class Land, S 45.96 ac-N 46.24 ac- $267.78.
M. J. W. De Shorb Allot 3rd Class Land, 2.99 ac in Sly part- $2.18.
49510—Scully, Thomas J. et al, M. J. De Scully Allot 2nd Class Land, All-(Ex R.R.) $33.42.
49516—Bishop of Monterey, Priests Garden, All- (49½x49½ ft) $1.38.
49557—Boisseranc, Eugene A., Tomas Yorba Allot 3rd Class Land, S 13.79 ac- N 44.77 ac- $98.27.
49583—Chino Land & Water Co., N 2 ac-Fract E½-sec 7 twp 3 r 8, $2.26.
Ely 16 ac-Fract S½-sec 8 twp 3 r 8, $4.18.
49591—DeLos Reyes, Antonio et al, NE¼-sec 24 twp 3 r 9, and Personal Property, $101.95.
49601—Bole, Robert E., F. Yorba Allot 3rd Class Land, Nly 4.70 ac-(Inc. Aban. St.) $21.26.
M. Yorba Allot 3rd Class Land, NWly 1.41 ac- (Inc. aban. St.) $4.02.
Yorba Resub, W 3.63 ac-lt 3, $16.67.
49606—Himmelstern, Leo. M. Yorba Allot 3rd Class Land, Wly 2.01 ac- Nly 17.90 ac- Sly 59.67 ac-$5.23.

PROPERTY IN YORBA LINDA SCHOOL DISTRICT

49622—Hines, Levi S., Carlton, lt 43, blk 3, $.87.
Carlton, lt 44 blk 3, $.87.
49639—Wanstall, W. J., Carlton, lt 10 blk 10, $1.27.
Carlton, lt 11 blk 10, $1.27.
49658—Iowa Oil Co., Carlton, lt 26 blk 21, $1.48.
49660—Waterman, Mrs. M. A., Est., Carlton, lt 47 blk 21, $1.27.
Carlton, lt 48 blk 21, $1.27.
Carlton, lt 9 blk 22, $1.27.
49684—Utley, Lee, Carlton, blk 1, $45.10.
Carlton, Lots 1 to 46 inc, blk 2, $43.87.
49718—Krohn, Pearl E., Yorba Linda Tract, lt 11 blk 4, $89.65.
49737—Dorsey, Rosetta N., Yorba Linda Tract, All- (NE- ditch) lt 4 blk 4, $56.73.
49776—Bruso, Geo. B. & Julia, Yorba Linda Tract, All-(SWly-R.R.) lt 1 blk 16, $30.12.
Yorba Linda Tract, lt 2A blk 16, $16.04.
49796—Gauldin, Volumnia et al, Yorba Linda Tract, N 300.07 ft-(Ex NE 1.82 ac) lt 4 blk 1, $90.33.
49861—Evans, F. W., Newmark Tract, lt 131, $17.66.
49896—Isom, Homer, Newmark Tract, NEly 84 ft-SWly 173.30 ft-lt 202, $9.40.
49911—Jones, Geo. W., Yorba Linda Tract, SWly 225 ft-NWly 177.68 ft-(Ex SEly 72.6 ft-NEly 150 ft-SWly 175 ft) lt 8 blk 22, $4.56.
Yorba Linda Tract, NEly 1.46 ac-lt 9 blk 22, $6.38.
Yorba Linda Tract, Sly 90/100 ac-lt 9 blk 22, $4.15.
49977—Kneale, Kittie M. et al, Yorba Linda Tract, lt 1 blk 27, $33.42.
49988—Seaboard Bond & Mtg. Co., Yorba Linda Tract, lt 1 blk 23, $126.86.
Yorba Linda Tract, lt 2 blk 23, $176.72.
50018—Hamburg, Irma R., Yorba Linda Tract, NE¼-lt 2 blk 8, $38.18.
50051—Vernon, Chas. M. et al, Yorba Linda Tract, E½-lt 3 blk 16, $33.13.
50072—Kane, William R. et al, Yorba Linda Tract, NEly 5 ac-lt 6 blk 22, $31.77.
50107—Conde' King, Florence, Yorba Linda, NWly 2.56 ac-Ely 5.99 ac-lt 5 blk 20, $19.14.
50118—Peck, F. M., Yorba Linda Tract, Nly 9.14 ac-SWly 18.29 ac-(D. 281/370) (W- A & ID-1) lt 18 blk 20, $37.00.
Yorba Linda Tract, Nly 9.14 ac-SWly 18.29 ac- (D. 281/570) (E-A & ID-1) lt 18 blk 20, $6.13.

PROPERTY IN VARIOUS SCHOOL DISTRICTS

50157—McKay, William, East Newport, Block "A," lt 46, $25.56.
50172—Tannenbaum, Adolph, Santa Ana City, Tract No. 359, lt 6 blk A, $62.75.
50211—Bray, Harold A., N½-NE¼-SW¼-(Ex ¼ int in P. P.) sec 8 twp 5 r 10, $65.76.
S½-NE¼-SW¼-(Ex N 20 ft-E½) sec 8 twp 5 r 10, $60.25.
50233—Boomer, J. A. et al, Tract No. 300, lt 82, $13.63.
50234—Humborg, August, Tract No. 116, lt 5, $10.29.
Tract No. 116, lt 43, $7.77.
50250—Patton, R. C., S 9.40 ac-W 14.07 ac-NW¼-SW¼-sec 20 twp 4 r 9, $84.65.
50261—Foster, G. M., Newport Ave. Tract, lt 2, and Personal Property in Santa Ana City, $69.28.
50292—May, John Riley, Tract No. 714, lt 70, $16.14.
50298—Childers, Joseph C., Tract No. 53, lt 13 blk 1, $18.54.
50301—Meyer, Richard, Tract No. 240, lt 11, $30.12.
50318—Murch, G. E., Anaheim City, Tract No. 151, lt 3, $8.17.
Anaheim City, Tract No. 151, lt 4, $10.90.
50327—Natl. Supply Co. of Cal., Brea City, lt 13 blk B, $12.51.
Brea City, lt 14 blk B, $38.32.
Brea City, lt 15 blk B, $10.10.
Brea City, lt 16 blk B, $10.10.
50331—Miller, Hugh, Fullerton City, Stern & Nicolas Sub, S 16 ft- N 151 ft- W 99.70 ft-lt 10, and Personal Property, $10.24.
50362—McElhannon, R. E., Santa Ana City, French St Tr., lt 2 blk 4, and Personal Property, $64.31.
50369—Deardorff, Fred M., Santa Ana City, Gardner Villa Tr, S 126 ft-lt 9 blk A, $62.50.
50370—Stiffler, Edward N., Santa Ana City, Artesia St. Tract, lt 8 blk 2, $27.47.
50409—Walker, Herbert W., Chapman Tract, W½-S½-lt 16 blk C, $155.21.
Chapman Tract, E½-N½-lt 5 blk M, $131.70.
Chapman Tract, W 332 ft-N 364 ft-lt 5 blk M, $35.55.
50411—Devenney, Martha, Fract N½-NW¼-(NWly- NPD) sec 33 twp 5 r 10, and Personal Property, $213.53.
50413—Rennie, Ernest et al, Tract No. 490, lt 15 blk B, and Personal Property, $55.10.
50426—Decker, Charles M., Arch Beach Heights, lt 10 blk 21, $1.44.
50527—Miller, T. W., Anaheim City, Tract No. 406, lt 8 blk D, $9.79.
50547—Pacific Electric Ry. Co., Garden Grove, W 7.25 ft-lt 8 blk A, $3.24.
50571—Calif. Veterans Welfare Bd., Santa Ana City, Polytechnic Villa Tr., lt 1 blk 18, $53.31.
50582—7th Day Adventist Assn. of S. E. Cal., Santa Ana City Swanners Add, E 50 ft-lt 1 blk B, $1.07.
50604—7th Day Adventist Assn. of S. E. Cal., Santa Ana City, Lot 50x61.42 ft in sec 12 twp 5 r10, 193.55 ft E- Broadway, Bd N by Blk "B" Swanners Add, $2.23.
50622—Church, Bishop of The Protestant Episcopal in L. A., Fullerton City, W½-lt 13 blk 19, $2.65.
Fullerton City, lt 14 blk 19, $4.84.
50698—Church, La Habra Christian La Habra City, Tract No. 216, lt 12, $3.10.
50702—So. Calif. Baptist Convention, La Habra City, S 53.56 ft-N 103.56 ft-W 210.3 ft- SW¼-SE¼-SE¼-sec 5 twp 3 r 10, $4.39.
50704—So. Calif. Baptist Convention, La Habra City, N 50 ft-W 210.3 ft-SW¼-SE¼-SE¼-sec 5 twp 3 r 10, $4.24.
50719—Church, Placentia Presby., Placentia City, E 90 ft-lt 11 blk B, $7.27.
Placentia City, W 40 ft-lt 11 blk B, $3.65.
50796—Unknown Owner, Chapman Tract, S 18.35 ac-W½-(Ex 1 ac in SW Cor) lt 8 blk A, $85.42.
50850—School, Savanna, Tract No. 593, lt 7, $1.30.

Tract No.	593,	lt 8,	$1.30.
Tract No.	593,	lt 9,	$1.30.
Tract No.	593,	lt 10,	$1.30.
Tract No.	593,	lt 11,	$1.15.
Tract No.	593,	lt 12,	$1.55.
Tract No.	593,	lt 13,	$1.30.
Tract No.	593,	lt 14,	$1.30.

50851—School, Savanna, W 264 ft-S 195 ft- SE¼-SE¼-SW¼-sec 14 twp 4 r 11, $3.14.
50945—State of California, Santa Ana City, Ross Add, W 6 ft-lt 3 blk I, $.56.
51466 B—So. Pac. Railway Co., Santa Ana City, Und ½ int. in irreg. shaped lot, Bd Nly by Lot 16, Blk 52, S. A. East, Ely by Lot 9, Blk D. Hawkins Add, S by Fruit St., Wly by Santiago St., $116.88.
51466 C—Atchison, Topeka & Santa Fe Ry Co., Santa Ana City, Und ½ int in irreg. shaped lot. Bd Nly by Lot 16, Blk 52, S. A. East, Ely by Lot 9 Blk D. Hawkins Add, Sly by Fruit St., Wly by Santiago St., $116.88.
Parcel of land, beg. at intersection of south line of 6th St. with NEly line of S. P. R. R. R/W, th E alg S line of 6th St. 34.38 ft, th Sly 90 ft to intersection of said NEly line of S. P. R. R. R/W line, th NWly 99.11 ft to P. O. B., $.60.
51466-G—Warren, Alfred, Santa Ana City, Record Survey 3-11, lt A, $28.63.
51466-H—Sanborn, Mabel et al, Laguna Beach City, Westmoor Add, Strip bet NWly 50 ft-Lot 1 Westmoor Add and Ocean, $2.10.
51838—Markel, Jules W., Santa Ana City, Tract No. 245, lt 15 blk C, $35.37.
51866—Armstrong, J. C., Santa Ana City, Tract No. 320, lt 25 blk B, $53.53.
51918—Vandermast, Murray C., Santa Ana City, Tract No. 584, lt 6 blk A, $25.25.
51943—Hendrickson, Clarence L., Santa Ana City, Tract No. 289, lt 6 blk E, $16.17.
51946—Lyons, Dennis E., Santa Ana City, Tract No. 289, lt 2 blk G, $6.41.
52424—Noble, William, La Habra City, Assessor's Map No. 11, lt 18 blk 1, $4.83.
52464—McNames, Ira W., Placentia City, lt 8 blk A, $23.25.
52651—Brott, Christina D., Assessor's Map No. 5, lt 372, blk 18, $1.04. Assessor's Map No. 5, lt 22 blk 20, $1.04.
52680—Mason, Mary L., Tract No. 66, lt 10, $2.96.
52701—Bohannan, J. E., W 212.74 ft-E 875.56 ft-S 190.10 ft-N 541.10 ft-NE¼-NW¼-sec 1 twp 4 r 11, $5.79.
52709—Sopha, L. A., Tract No. 714, lt 49, $4.53.
52712—Wolford, G. O., Tract No. 729, lt 109, $3.80.
52737—Carlson, Cathrine, Record Survey, 2-59, lt 9, $1.65.
Record Survey, 2-59, lt 10, $1.65.
Record Survey, 2-59, lt 11, $1.65.
52793—Croft, Velma C., Tract No. 9, N 165 ft-S 330 ft-E 180 ft-lt 19, $1.53.
52794—Vaughn, Louise, Tract No. 9, W 120 ft-S 330 ft-lt 19, $3.29.
52824—Anderson, John E., Brea City, Tract No. 161, lt 30, $.71.
53101—Sadler, Elmer J., Santa Ana City, Tract No. 352, lt 12 blk 17, $21.72.
53135—Menegazzo, Pio, Santa Ana City, Tract No. 233, lt 4 blk A, $8.58.
53564—McGraw, Thomas J., Brea City, Und ½ int in lt 9 blk C, $.55.
53572—Kimmons, Charles F., Brea City, Tract No. 141, lt 23, $.73.
53580—Manning, Everett, Brea City, Tract No. 161, lt 24, $.71.
53584—Warner, Ross A., Brea City, Tract No. 258, All-(Ex Ely 39 ft-Nly 200 ft) lt 1, $.94.
Brea City Tract No. 258, lt 23, $.64.
53644—Wells, Ralph E., Jr., Seal Beach City, Bay City, lt 1 blk 6, $43.97.
Seal Beach City, Bay City, lt 2 blk 6, $1.50.
53653—Drent, Herman R., Seal Beach City, Tract No. 1, lt 38 blk C, $9.33.
53984—Forgues, James, Tract No. 9, Und ¼ int in lt 4, $2.87.
54333—Carey, George W., Santa Ana City, Tract No. 252, S 80 ft-lt 13 blk K, $35.98.
54567—Roach, Lloyd E., Santa Ana City, Tract No. 289, Und ½ int in lt 7 blk F, $3.61.
Santa Ana City, Tract No. 289, Und ½ int in lt 6 blk L, $3.46.
Santa Ana City, Tract No. 289, Und ½ int in lt 9 blk M, $3.45.
54570—Hankins, Ella, Tract No. 332, lt 10, $3.21.
54625—Taylor, Elmer H., Santa Ana City, Tract No. 252, lt 12 blk G, $24.35.
54700—Richardson, Ruel J., Santa Ana City, Tract No. 266, lt 16 blk L, $33.71.

COUNTY TAX COLLECTOR'S OFFICE, ORANGE COUNTY, CALIFORNIA, JUNE 4, 1929.

I, J. C. Lamb, Tax Collector of the County of Orange, do hereby certify that the foregoing list is a true and correct

DELINQUENT LIST

Of All Persons and Property Owing Taxes for the Year 1928 in said County of Orange in which list is contained in numerical order, the names of the persons and descriptions of the property delinquent, and the amount of taxes, assessments, costs and percentages due opposite each name and description, with the taxes due on personal property attached to real estate.

J. C. LAMB,
Tax Collector of Orange County California.
Date of first publication June 4, 1929.

ADDENDA TO DELINQUENT TAX LIST

NOTICE

Property to Be Sold at Public Auction

June 28, 1929

FOR DELINQUENT TAXES OF 1928

STATE OF CALIFORNIA
COUNTY OF ORANGE

June 4, 1929.

PUBLIC NOTICE IS HEREBY GIVEN that the five-year period allowed by law for the redemption of property sold to the State for delinquent taxes will have expired on the 24th day of June, 1929, on all of the property sold to the State for delinquent taxes and assessments in the year 1924 (for the taxes of 1923), as herein listed (unless redeemed or cancelled on or before the date of sale), and that pursuant to the provision of Section 3771A of the Political Code, I, J. C. Lamb, as County Tax Collector of the County of Orange, will, on the

TWENTY-EIGHTH DAY OF JUNE, 1929

AT 10:00 O'CLOCK, A. M.

of said day, and continuing each day thereafter, if additional time is required to complete the sale, in the Tax Collector's office in the Hall of Records in the City of Santa Ana, County of Orange, State of California, sell at public auction to the highest bidder for cash in lawful money of the United States, the several lots and parcels of property hereinafter described. That no bid for said property will be accepted for less than the amount of all taxes, penalties and costs due on said property for the year, the same was originally struck off and sold to the State in 1924, which minimum amount is set forth opposite the description of property of said list. After such bid has been made and accepted the right of redemption shall cease except as to the purchaser, who shall have thirty days within which to pay by redemption any and all taxes, penalties, costs and interest and charges which may have accrued against said property by reason of any tax sale or delinquency. After acceptance of bid for such property right of redemption (except by the purchaser) shall cease.

J. C. LAMB, Tax Collector of Orange County.

The property to be sold and the subject of this notice is situated in the County of Orange, State of California, particularly described as follows, to-wit:

ABBREVIATIONS

In the list the following abbreviations are used for the words set opposite them:

N.—North.
S.—South.
E.—East.
W.—West.
Nly.—Northerly.
Sly.—Southerly.
Ely.—Easterly.
Wly.—Westerly.
N. W.—Northwest.
S. W.—Southwest.
N. E.—Northeast.
S. E.—Southeast.
N. Wly.—Northwesterly.
N. Ely.—Northeasterly.
S. Wly.—Southwesterly.
S. Ely.—Southeasterly.
Und.—Undivided.
Twp.—Township.
Sub.—Subdivision.
Ft.—Feet.
Cor.—Corner.
Ave.—Avenue.
Acs.—Acres.
Bd.—Bounded.
Ro.—Rancho.
Int.—Interest.
Est.—Estate.
Qr.—Quarter.
Hf.—Half.
Sec.—Section.
Add.—Addition.
Fract.—Fraction.
Vin.—Vineyard.
Ex.—Except.
Tr.—Tract.
Dis.—District.
Allot.—Allotment.
Adj.—Adjoining.

All property is in Township South and Range West of San Bernardino Base and Meridian.

Sale No. 61—Assessed in 1923 to John Sebastian, Santa Ana City, Tract No. 210, Lot 5. Least acceptable bid, $16.41.
Sale No. 90—Assessed in 1923 to Jos. Dismukes et al, Santa Ana City, Tract No. 354, Lot X. Least acceptable bid, $1.13.
Sale No. 351—Assessed in 1923 to P. H. Krick, Anaheim City, Original City Lots, Lot 13, and personal property. Least acceptable bid, $632.68.
Sale No. 352—Assessed in 1923 to P. H. Krick, Anaheim City, Original City Lots, Ely ½-Lot 14. Least acceptable bid, $33.81.
Sale No. 520—Assessed in 1923 to A. A. Mills, Anaheim City, Tract No. 304, Lot 7, Blk 2. Least acceptable bid, $7.57.
Sale No. 573—Assessed in 1923 to J. T. Johnson et al, Anaheim City, Tract No. 351, Lot 16, Blk A. Least acceptable bid, $4.02.
Sale No. 739—Assessed in 1923 to Mildred J. Blankenship, Seal Beach City, Bay City, Lot 40, Blk 8. Least acceptable bid, $45.29.
Sale No. 740—Assessed in 1923 to Mildred J. Blankenship, Seal Beach City, Bay City, Lot 44, Blk 8. Least acceptable bid, $45.29.
Sale No. 741—Assessed in 1923 to Mildred J. Blankenship, Seal Beach City, Bay City, Lot 46, blk 8. Least acceptable bid, $45.29.
Sale No. 742—Assessed in 1923 to Mildred J. Blanken

usive, Blocks 1403 and 1404. Least ceptable bid, $1.90.
No. 1332—Assessed in 1923 to rs. S. L. Walker, Huntington each City, T. J. Watson's Resub d 1/2500 interest in Lots 1 to 20 clusive, Blocks 1403 and 1404. ast acceptable bid, $1.90.
No. 1333—Assessed in 1923 to nthia Walker, Huntington Beach ty, T. J. Watson's Resub Und 500 interest in Lots 1 to 20 in- usive, Blocks 1403 and 1404. Least ceptable bid, $1.90.
No. 1335—Assessed in 1923 to nos Wagstaff, Huntington Beach ty, T. J. Watson's Resub, Und 500 interest in Lots 1 to 20 in- usive, Blocks 1403 and 1404. Least ceptable bid, $1.90.
No. 1336—Assessed in 1923 to ss C. M. Varcoe, Huntington ach City, T. J. Watson's Resub d 1/2500 interest in Lots 1 to 20 clusive, Blocks 1403 and 1404. ast acceptable bid, $1.16.
No. 1337—Assessed in 1923 to roline M. Varcoe, Huntington ach City, T. J. Watson's Resub d 1/2500 interest in Lots 1 to 20 clusive, Blocks 1403 and 1404. ast acceptable bid, $1.15.
No. 1339—Assessed in 1923 to bert H. Vandegar, Huntington ach City, T. J. Watson's Resub d 1/2500 interest in Lots 1 to 20 clusive, Blocks 1403 and 1404. ast acceptable bid, $1.90.
No. 1341—Assessed in 1923 to ry P. Trent, Huntington Beach y, T. J. Watson's Resub Und 500 interest in Lots 1 to 20 in- sive, Blocks 1403 and 1404. Least ceptable bid, $1.90.
No. 1342—Assessed in 1923 to W. Torrance et al, Huntington ach City, T. J. Watson's Resub d 1/2500 interest in Lots 1 to 20 clusive, Blocks 1403 and 1404. ast acceptable bid, $1.90.
No. 1343—Assessed in 1923 to vid F. Toothaker, Huntington ach City, T. J. Watson's Resub d 1/2500 interest in Lots 1 to 20 nsive, Blocks 1403 and 1404. ast acceptable bid, $1.90.
No. 1344—Assessed in 1923 to s. J. W. Tobin, Huntington ach City, T. J. Watson's Resub d 1/2500 interest in Lots 1 to 20 lusive, Blocks 1403 and 1404. ast acceptable bid, $1.90.
No. 1345—Assessed in 1923 to A. Timm, Huntington Beach City, J. Watson's Resub Und 1/2500 erest in Lots 1 to 20 inclusive, cks 1403 and 1404. Least ac- ptable bid, $1.90.
No. 1346—Assessed in 1923 to lie B. Thompson, Huntington ch City, T. J. Watson's Resub 1/2500 interest in Lots 1 to 20 lusive, Blocks 1403 and 1404. st acceptable bid, $1.90.
No. 1347—Assessed in 1923 to drack Thomas, Huntington ch City, T. J. Watson's Resub 1/2500 interest in Lots 1 to 20 usive, Blocks 1403 and 1404. st acceptable bid, $1.90.
No. 1349—Assessed in 1923 to H. Temple, Huntington Beach City, J. Watson's Resub Und 1/2500 erest in Lots 1 to 20 inclusive, cks 1403 and 1404. Least ac- ptable bid, $1.90.
No. 1352—Assessed in 1923 to A. Talcott, Huntington ch City, T. J. Watson's Resub 1/2500 interest in Lots 1 to 20 usive, Blocks 1403 and 1404. st acceptable bid, $1.90.
No. 1353—Assessed in 1923 to garet C. Taber, Huntington ch City, T. J. Watson's Resub 1/2500 interest in Lots 1 to 20 usive, Blocks 1403 and 1404. st acceptable bid, $1.90.
No. 1354—Assessed in 1923 to or A. Swanson, Huntington ch City, T. J. Watson's Resub 1/2500 interest in Lots 1 to 20 usive, Blocks 1403 and 1404. st acceptable bid, $1.90.
No. 1355—Assessed in 1923 to Jas. Stuart, Huntington Beach T. J. Watson's Resub Und 00 interest in Lots 1 to 20 in- ve, Blocks 1403 and 1404. Least ptable bid, $1.90.
No. 1356—Assessed in 1923 to h C. Stratton, Huntington h City, T. J. Watson's Resub 1/2500 interest in Lots 1 to 20 usive, Blocks 1403 and 1404. st acceptable bid, $1.90.
No. 1357—Assessed in 1923 to na Storrs, Huntington Beach T. J. Watson's Resub Und 00 interest in Lots 1 to 20 in- ve, Blocks 1403 and 1404. Least ptable bid, $1.90.
No. 1358—Assessed in 1923 to A. tewart, Huntington Beach City, Watson's Resub Und 1/2500 rest in Lots 1 to 20 inclusive, ks 1403 and 1404. Least ac- table bid, $1.90.
No. 1359—Assessed in 1923 to e V. Stella, Huntington Beach T. J. Watson's Resub Und 00 interest in Lots 1 to 20 in- ve, Blocks 1403 and 1404. Least ptable bid, $1.90.
No. 1360—Assessed in 1923 to lie Stein, Huntington Beach T. J. Watson's Resub Und 00 interest in Lots 1 to 20 in- ve, Blocks 1403 and 1404. Least ptable bid, $1.90.
No. 1364—Assessed in 1923 to nas Stauffer, Huntington Beach T. J. Watson's Resub Und 00 interest in Lots 1 to 20 in- ve, Blocks 1403 and 1404. Least ptable bid, $1.90.
No. 1365—Assessed in 1923 to J. Sones, Huntington Beach City, Watson's Resub Und 1/2500 rest in Lots 1 to 20 inclusive, ks 1403 and 1404. Least ac- table bid, $1.90.
No. 1366—Assessed in 1923 to J. Snell, Huntington Beach T. J. Watson's Resub Und 00 interest in Lots 1 to 20 in- ve, Blocks 1403 and 1404. Least ptable bid, $1.90.
No. 1367—Assessed in 1923 to le M. Smith, Huntington h City, T. J. Watson's Resub 1/2500 interest in Lots 1 to 20 sive, Blocks 1403 and 1404. t acceptable bid, $1.90.
No. 1368—Assessed in 1923 to s W. Smith, Huntington Beach T. J. Watson's Resub Und 00 interest in Lots 1 to 20 in- ve, Blocks 1403 and 1404. Least ptable bid, $1.90.
No. 1369—Assessed in 1923 to Ed h, Huntington Beach City, T. Watson's Resub Und 1/2500 in- st in Lots 1 to 20 inclusive, ks 1403 and 1404. Least ac- table bid, $1.90.
No. 1371—Assessed in 1923 to an C. Shrader Jr. et al, Hunt- on Beach City, T. J. Watson's h Und 1/2500 interest in Lots 20 inclusive, Blocks 1403 and Least acceptable bid, $1.90.
No. 1372—Assessed in 1923 to h J. Shibley, Huntington Beach T. J. Watson's Resub Und 00 interest in Lots 1 to 20 in- ve, Blocks 1403 and 1404. Least ptable bid, $1.90.
No. 1373—Assessed in 1923 to red E. Shaner, Huntington h City, T. J. Watson's Resub 1/2500 interest in Lots 1 to 20 sive, Blocks 1403 and 1404. t acceptable bid, $1.90.
No. 1375—Assessed in 1923 to erick N. Schurs, Huntington h City, T. J. Watson's Resub 1/2500 interest in Lots 1 to 20 sive, Blocks 1403 and 1404. t acceptable bid, $1.90.
No. 1377—Assessed in 1923 to ge Schneider, Huntington Beach T. J. Watson's Resub Und 00 interest in Lots 1 to 20 in- ve, Blocks 1403 and 1404. Least ptable bid, $1.90.
No. 1378—Assessed in 1923 to A. Schanck, Huntington Beach T. J. Watson's Resub Und 00 interest in Lots 1 to 20 in- ve, Blocks 1403 and 1404. Least ptable bid, $1.90.
No. 1379—Assessed in 1923 to rew A. Schabel, Huntington h City, T. J. Watson's Resub 1/2500 interest in Lots 1 to 20 sive, Blocks 1403 and 1404. t acceptable bid, $1.90.
No. 1382—Assessed in 1923 to garet E. Russell, Huntington Beach City, T. J. Watson's Resub Und 1/2500 interest in Lots 1 to 20 inclusive, Blocks 1403 and 1404. Least acceptable bid, $1.90.
Sale No. 1385—Assessed in 1923 to A. J. Rosenthal, Huntington Beach City, T. J. Watson's Resub Und 1/2500 interest in Lots 1 to 20 inclusive, Blocks 1403 and 1404. Least acceptable bid, $1.90.
Sale No. 1386—Assessed in 1923 to Edith Robinson, Huntington Beach City, T. J. Watson's Resub Und 1/2500 interest in Lots 1 to 20 inclusive, Blocks 1403 and 1404. Least acceptable bid, $1.90.
Sale No. 1387—Assessed in 1923 to R. R. Roberts, Huntington Beach City, T. J. Watson's Resub Und 1/2500 interest in Lots 1 to 20 inclusive, Blocks 1403 and 1404. Least acceptable bid, $1.90.
Sale No. 1388—Assessed in 1923 to Alfred W. Roberts, Huntington Beach City, T. J. Watson's Resub Und 1/2500 interest in Lots 1 to 20 inclusive, Blocks 1403 and 1404. Least acceptable bid, $1.90.
Sale No. 1389—Assessed in 1923 to J. H. Richardson et al, Huntington Beach City, T. J. Watson's Resub Und 1/2500 interest in Lots 1 to 20 inclusive, Blocks 1403 and 1404. Least acceptable bid, $1.90.
Sale No. 1390—Assessed in 1923 to Hattie F. Richardson, Huntington Beach City, T. J. Watson's Resub Und 1/2500 interest in Lots 1 to 20 inclusive, Blocks 1403 and 1404. Least acceptable bid, $1.90.
Sale No. 1391—Assessed in 1923 to Joseph O. Rhodes, Huntington Beach City, T. J. Watson's Resub Und 1/2500 interest in Lots 1 to 20 inclusive, Blocks 1403 and 1404. Least acceptable bid, $1.90.
Sale No. 1392—Assessed in 1923 to Mrs. E. J. Relph, Huntington Beach City, T. J. Watson's Resub Und 1/2500 interest in Lots 1 to 20 inclusive, Blocks 1403 and 1404. Least acceptable bid, $1.90.
Sale No. 1393—Assessed in 1923 to Annie Relph, Huntington Beach City, T. J. Watson's Resub Und 1/2500 interest in Lots 1 to 20 inclusive, Blocks 1403 and 1404. Least acceptable bid, $1.90.
Sale No. 1394—Assessed in 1923 to Ermena R. Reiter, Huntington Beach City, T. J. Watson's Resub Und 1/2500 interest in Lots 1 to 20 inclusive, Blocks 1403 and 1404. Least acceptable bid, $1.15.
Sale No. 1395—Assessed in 1923 to Elsie Reisch et al, Huntington Beach City, T. J. Watson's Resub Und 1/2500 interest in Lots 1 to 20 inclusive, Blocks 1403 and 1404. Least acceptable bid, $1.90.
Sale No. 1396—Assessed in 1923 to G. W. Reed, Huntington Beach City, T. J. Watson's Resub Und 1/2500 interest in Lots 1 to 20 inclusive, Blocks 1403 and 1404. Least acceptable bid, $1.90.
Sale No. 1397—Assessed in 1923 to G. W. Reed, Huntington Beach City, T. J. Watson's Resub Und 1/2500 interest in Lots 1 to 20 inclusive, Blocks 1403 and 1404. Least acceptable bid, $1.90.
Sale No. 1398—Assessed in 1923 to N. Raptor, Huntington Beach City, T. J. Watson's Resub Und 1/2500 interest in Lots 1 to 20 inclusive, Blocks 1403 and 1404. Least acceptable bid, $1.90.
Sale No. 1399—Assessed in 1923 to B. F. Randel, Huntington Beach City, T. J. Watson's Resub Und 1/2500 interest in Lots 1 to 20 inclusive, Blocks 1403 and 1404. Least acceptable bid, $1.90.
Sale No. 1400—Assessed in 1923 to Mary J. Rafferty c/o R. D. Shotwell, Huntington Beach City, T. J. Watson's Resub Und 1/2500 interest in Lots 1 to 20 inclusive, Blocks 1403 and 1404. Least acceptable bid, $1.90.
Sale No. 1401—Assessed in 1923 to John C. Purcell, Huntington Beach City, T. J. Watson's Resub Und 1/2500 interest in Lots 1 to 20 inclusive, Blocks 1403 and 1404. Least acceptable bid, $1.90.
Sale No. 1402—Assessed in 1923 to Sadie Prior, Huntington Beach City, T. J. Watson's Resub Und 1/2500 interest in Lots 1 to 20 inclusive, Blocks 1403 and 1404. Least acceptable bid, $1.90.
Sale No. 1403—Assessed in 1923 to Georgia A. Price, Huntington Beach City, T. J. Watson's Resub Und 1/2500 interest in Lots 1 to 20 inclusive, Blocks 1403 and 1404. Least acceptable bid, $3.30.
Sale No. 1404—Assessed in 1923 to Austin J. Pressey, Huntington Beach City, T. J. Watson's Resub Und 1/2500 interest in Lots 1 to 20 inclusive, Blocks 1403 and 1404. Least acceptable bid, $1.90.
Sale No. 1405—Assessed in 1923 to Wm. H. Plunkett, Huntington Beach City, T. J. Watson's Resub Und 1/2500 interest in Lots 1 to 20 inclusive, Blocks 1403 and 1404. Least acceptable bid, $1.90.
Sale No. 1406—Assessed in 1923 to Ida Plummer, Huntington Beach City, T. J. Watson's Resub Und 1/2500 interest in Lots 1 to 20 inclusive, Blocks 1403 and 1404. Least acceptable bid, $1.90.
Sale No. 1407—Assessed in 1923 to Frances G. Plaisted, Huntington Beach City, T. J. Watson's Resub Und 1/2500 interest in Lots 1 to 20 inclusive, Blocks 1403 and 1404. Least acceptable bid, $1.90.
Sale No. 1408—Assessed in 1923 to Alice M. Peden, Huntington Beach City, T. J. Watson's Resub Und 1/2500 interest in Lots 1 to 20 inclusive, Blocks 1403 and 1404. Least acceptable bid, $1.90.
Sale No. 1409—Assessed in 1923 to Emma H. Peck, Huntington Beach City, T. J. Watson's Resub Und 1/2500 interest in Lots 1 to 20 inclusive, Blocks 1403 and 1404. Least acceptable bid, $1.90.
Sale No. 1410—Assessed in 1923 to M. J. Pearson, Huntington Beach City, T. J. Watson's Resub Und 1/2500 Interest in Lots 1 to 20 inclusive. Blocks 1403 and 1404. Least acceptable bid, $1.90.
Sale No. 1411—Assessed in 1923 to Ralph A. Patrick, Huntington Beach City, T. J. Watson's Resub Und 1/2500 interest in Lots 1 to 20 inclusive, Blocks 1403 and 1404. Least acceptable bid, $1.90.
Sale No. 1413—Assessed in 1923 to C. A. Palmquist, Huntington Beach City, T. J. Watson's Resub Und 1/2500 interest in Lots 1 to 20 inclusive, Blocks 1403 and 1404. Least acceptable bid, $1.90.
Sale No. 1414—Assessed in 1923 to P. Eugene O'Barney, Huntington Beach City, T. J. Watson's Resub Und 1/2500 interest in Lots 1 to 20 inclusive, Blocks 1403 and 1404. Least acceptable bid, $1.90.
Sale No. 1415—Assessed in 1923 to Niels A. Nilson, Huntington Beach City, T. J. Watson's Resub Und 1/2500 interest in Lots 1 to 20 inclusive, Blocks 1403 and 1404. Least acceptable bid, $1.90.
Sale No. 1416—Assessed in 1923 to May M. Nelson, Huntington Beach City, T. J. Watson's Resub Und 1/2500 interest in Lots 1 to 20 inclusive, Blocks 1403 and 1404. Least acceptable bid, $1.90.
Sale No. 1417—Assessed in 1923 to John A. Nelson, Huntington Beach City, T. J. Watson's Resub Und 1/2500 interest in Lots 1 to 20 inclusive, Blocks 1403 and 1404. Least acceptable bid, $1.90.
Sale No. 1418—Assessed in 1923 to Lucretia Neff, Huntington Beach City, T. J. Watson's Resub Und 1/2500 interest in Lots 1 to 20 inclusive, Blocks 1403 and 1404. Least acceptable bid, $1.90.
Sale No. 1419—Assessed in 1923 to Jane H. Narramore et al, Huntington Beach City, T. J. Watson's Resub Und 1/2500 interest in Lots 1 to 20 inclusive. Blocks 1403 and 1404. Least acceptable bid, $1.90.
Sale No. 1420—Assessed in 1923 to Elzy Murray, Huntington Beach City, T. J. Watson's Resub Und 1/2500 interest in Lots 1 to 20 inclusive, Blocks 1403 and 1404. Least acceptable bid, $1.90.
Sale No. 1421—Assessed in 1923 to John Murphy, Huntington Beach City, T. J. Watson's Resub Und 1/2500 interest in Lots 1 to 20 inclusive, Blocks 1403 and 1404. Least acceptable bid, $1.90.
Sale No. 1425—Assessed in 1923 to Ida Moore, Huntington Beach City, T. J. Watson's Resub Und 1/2500 interest in Lots 1 to 20 inclusive, Blocks 1403 and 1404. Least acceptable bid, $1.90.
Sale No. 1426—Assessed in 1923 to Emma C. Mooberry, Huntington Beach City, T. J. Watson's Resub Und 1/2500 interest in Lots 1 to 20 inclusive, Blocks 1403 and 1404. Least acceptable bid, $1.90.
Sale No. 1428—Assessed in 1923 to Doris Mohr, Huntington Beach City T. J. Watson's Resub Und 1/2500 interest in Lots 1 to 20 inclusive, Blocks 1403 and 1404. Least acceptable bid, $1.90.
Sale No. 1429—Assessed in 1923 to Harry T. Miner, Huntington Beach City, T. J. Watson's Resub Und 1/2500 interest in Lots 1 to 20 inclusive, Blocks 1403 and 1404. Least acceptable bid, $1.90.
Sale No. 1430—Assessed in 1923 to Lizzie Mielke, Huntington Beach City, T. J. Watson's Resub Und 1/2500 interest in Lots 1 to 20 inclusive, Blocks 1403 and 1404. Least acceptable bid, $1.90.
Sale No. 1431—Assessed in 1923 to Margaret M. Meyers, Huntington Beach City, T. J. Watson's Resub Und 1/2500 interest in Lots 1 to 20 inclusive, Blocks 1403 and 1404. Least acceptable bid, $1.90.
Sale No. 1432—Assessed in 1923 to Lydia Mawson, Huntington Beach City, T. J. Watson's Resub Und 1/2500 interest in Lots 1 to 20 inclusive. Blocks 1403 and 1404. Least acceptable bid, $1.90.
Sale No. 1433—Assessed in 1923 to Moses M. Masters, Huntington Beach City, T. J. Watson's Resub Und 1/2500 interest in Lots 1 to 20 inclusive, Blocks 1403 and 1404. Least acceptable bid, $1.90.
Sale No. 1434—Assessed in 1923 to S. B. Mase, Huntington Beach City, T. J. Watson's Resub Und 1/2500 interest in Lots 1 to 20 inclusive, Blocks 1403 and 1404. Least acceptable bid, $1.90.
Sale No. 1436—Assessed in 1923 to Henry R. Mangels, Huntington Beach City, T. J. Watson's Resub Und 1/2500 interest in Lots 1 to 20 inclusive, Blocks 1403 and 1404. Least acceptable bid, $1.90.
Sale No. 1437—Assessed in 1923 to R. B. Manahan, Huntington Beach City, T. J. Watson's Resub Und 1/2500 interest in Lots 1 to 20 inclusive, Blocks 1403 and 1404. Least acceptable bid, $1.90.
Sale No. 1438—Assessed in 1923 to Addie Mair, Huntington Beach City, T. J. Watson's Resub Und 1/2500 interest in Lots 1 to 20 inclusive, Blocks 1403 and 1404. Least acceptable bid, $1.90.
Sale No. 1439—Assessed in 1923 to Mrs. P. E. McPherson et al, Huntington Beach City, T. J. Watson's Resub Und 1/2500 interest in Lots 1 to 20 inclusive, Blocks 1403 and 1404. Least acceptable bid, $1.90.
Sale No. 1440—Assessed in 1923 to Charley B. McMinn, Huntington Beach City, T. J. Watson's Resub Und 1/2500 interest in Lots 1 to 20 inclusive, Blocks 1403 and 1404. Least acceptable bid, $1.90.
Sale No. 1441—Assessed in 1923 to J. K. McMenomy, Huntington Beach City, T. J. Watson's Resub Und 1/2500 interest in Lots 1 to 20 inclusive, Blocks 1403 and 1404. Least acceptable bid, $1.90.
Sale No. 1442—Assessed in 1923 to Libbie J. McMann, Huntington Beach City, T. J. Watson's Resub Und 1/2500 interest in Lots 1 to 20 inclusive, Blocks 1403 and 1404. Least acceptable bid, $1.90.
Sale No. 1443—Assessed in 1923 to Clarence Turner, Huntington Beach City, T. J. Watson's Resub Und 2/2500 interest in Lots 1 to 20 inclusive, Blocks 1403 and 1404. Least acceptable bid, $3.30.
Sale No. 1444—Assessed in 1923 to Robert M. Vessey, Huntington Beach City, T. J. Watson's Resub Und 2/2500 interest in Lots 1 to 20 inclusive, Blocks 1403 and 1404. Least acceptable bid, $3.30.
Sale No. 1445—Assessed in 1923 to Sadie L. Walker, Huntington Beach City, T. J. Watson's Resub Und 2/2500 interest in Lots 1 to 20 inclusive, Blocks 1403 and 1404. Least acceptable bid, $3.30.
Sale No. 1446—Assessed in 1923 to John C. Watson, Huntington Beach City, T. J. Watson's Resub Und 2/2500 interest in Lots 1 to 20 inclusive, Blocks 1403 and 1404. Least acceptable bid, $3.30.
Sale No. 1447—Assessed in 1923 to Cora Watkins, Huntington Beach City, T. J. Watson's Resub Und 2/2500 interest in Lots 1 to 20 inclusive, Blocks 1403 and 1404. Least acceptable bid, $1.81.
Sale No. 1448—Assessed in 1923 to W. W. Warner, Huntington Beach City, T. J. Watson's Resub Und 2/2500 interest in Lots 1 to 20 inclusive, Blocks 1403 and 1404. Least acceptable bid, $3.30.
Sale No. 1449—Assessed in 1923 to Edgar J. Warner, Huntington Beach City, T. J. Watson's Resub Und 2/2500 interest in Lots 1 to 20 inclusive, Blocks 1403 and 1404. Least acceptable bid, $3.30.
Sale No. 1450—Assessed in 1923 to Caroline L. Wendler, Huntington Beach City, T. J. Watson's Resub Und 2/2500 interest in Lots 1 to 20 inclusive, Blocks 1403 and 1404. Least acceptable bid, $3.30.
Sale No. 1451—Assessed in 1923 to Mary B. White, Huntington Beach City, T. J. Watson's Resub Und 2/2500 interest in Lots 1 to 20 inclusive, Blocks 1403 and 1404. Least acceptable bid, $3.30.
Sale No. 1452—Assessed in 1923 to Marie L. Stebbins, Huntington Beach City, T. J. Watson's Resub Und 2/2500 interest in Lots 1 to 20 inclusive, Blocks 1403 and 1404. Least acceptable bid, $3.30.
Sale No. 1453—Assessed in 1923 to Mamie E. Smith, Huntington Beach City, T. J. Watson's Resub Und 2/2500 interest in Lots 1 to 20 inclusive, Blocks 1403 and 1404. Least acceptable bid, $3.30.
Sale No. 1454—Assessed in 1923 to Chauncy D. Shultz, Huntington Beach City, T. J. Watson's Resub Und 2/2500 interest in Lots 1 to 20 inclusive, Blocks 1403 and 1404. Least acceptable bid, $1.81.
Sale No. 1455—Assessed in 1923 to Harriet E. Shattler, Huntington Beach City, T. J. Watson's Resub Und 2/2500 interest in Lots 1 to 20 inclusive, Blocks 1403 and 1404. Least acceptable bid, $3.30.
Sale No. 1456—Assessed in 1923 to Millie Pope, Huntington Beach City, T. J. Watson's Resub Und 2/2500 interest in Lots 1 to 20 inclusive, Blocks 1403 and 1404. Least acceptable bid, $3.30.
Sale No. 1457—Assessed in 1923 to Charles Pope, Huntington Beach City, T. J. Watson's Resub Und 2/2500 interest in Lots 1 to 20 inclusive, Blocks 1403 and 1404. Least acceptable bid, $3.30.
Sale No. 1458—Assessed in 1923 to N. A. Peterson, Huntington Beach City, T. J. Watson's Resub Und 2/2500 interest in Lots 1 to 20 inclusive, Blocks 1403 and 1404. Least acceptable bid, $3.30.
Sale No. 1459—Assessed in 1923 to Joshua M. Palmerton, Huntington Beach City, T. J. Watson's Resub Und 2/2500 interest in Lots 1 to 20 inclusive, Blocks 1403 and 1404. Least acceptable bid, $3.30.
Sale No. 1460—Assessed in 1923 to Edwin W. Orr, Huntington Beach City, T. J. Watson's Resub Und 2/2500 interest in Lots 1 to 20 inclusive, Blocks 1403 and 1404. Least acceptable bid, $3.30.
Sale No. 1461—Assessed in 1923 to J. C. O'Hara, Huntington Beach City, T. J. Watson's Resub Und 2/2500 interest in Lots 1 to 30 inclusive, Blocks 1403 and 1404. Least acceptable bid, $3.30.
Sale No. 1462—Assessed in 1923 to Wm. E. Northen, Huntington Beach City, T. J. Watson's Resub Und 2/2500 interest in Lots 1 to 20 inclusive, Blocks 1403 and 1404. Least acceptable bid, $3.30.
Sale No. 1464—Assessed in 1923 to Rebecca B. Murphy, Huntington Beach City, T. J. Watson's Resub Und 2/2500 interest in Lots 1 to 20 inclusive, Blocks 1403 and 1404. Least acceptable bid, $3.30.
Sale No. 1465—Assessed in 1923 to A. T. Milligan, Huntington Beach City, T. J. Watson's Resub Und 2/2500 interest in Lots 1 to 20 inclusive, Blocks 1403 and 1404. Least acceptable bid, $3.30.
Sale No. 1466—Assessed in 1923 to John W. Merritt, Huntington Beach City, T. J. Watson's Resub Und 2/2500 interest in Lots 1 to 20 inclusive, Blocks 1403 and 1404. Least acceptable bid, $3.30.
Sale No. 1467—Assessed in 1923 to Harry McPhilmey, Huntington Beach City, T. J. Watson's Resub Und 2/2500 interest in Lots 1 to 20 inclusive, Blocks 1403 and 1404. Least acceptable bid, $3.30.
Sale No. 1469—Assessed in 1923 to Alice Lamm, Huntington Beach City, T. J. Watson's Resub Und 2/2500 interest in Lots 1 to 20 inclusive, Blocks 1403 and 1404. Least acceptable bid, $3.30.
Sale No. 1470—Assessed in 1923 to Mabel Kuhn, Huntington Beach City, T. J. Watson's Resub Und 2/2500 interest in Lots 1 to 20 inclusive, Blocks 1403 and 1404. Least acceptable bid, $3.30.
Sale No. 1471—Assessed in 1923 to F. A. Kidder, Huntington Beach City, T. J. Watson's Resub Und 2/2500 interest in Lots 1 to 20 inclusive, Blocks 1403 and 1404. Least acceptable bid, $4.71.
Sale No. 1472—Assessed in 1923 to Frank B. Jones, Huntington Beach City, T. J. Watson's Resub Und 2/2500 interest in Lots 1 to 20 inclusive, Blocks 1403 and 1404. Least acceptable bid, $1.81.
Sale No. 1473—Assessed in 1923 to Florence M. Johnson et al, Huntington Beach City, T. J. Watson's Resub Und 2/2500 interest in Lots 1 to 20 inclusive, Blocks 1403 and 1404. Least acceptable bid, $3.30.
Sale No. 1474—Assessed in 1923 to W. E. Holcomb, Huntington Beach City, T. J. Watson's Resub Und 2/2500 interest in Lots 1 to 20 inclusive, Blocks 1403 and 1404. Least acceptable bid, $3.30.
Sale No. 1476—Assessed in 1923 to William Gibson, Huntington Beach City, T. J. Watson's Resub Und 2/2500 interest in Lots 1 to 20 inclusive, Blocks 1403 and 1404. Least acceptable bid, $1.81.
Sale No. 1477—Assessed in 1923 to Mrs. L. Harford, Huntington Beach City, T. J. Watson's Resub Und 2/2500 interest in Lots 1 to 20 inclusive, Blocks 1403 and 1404. Least acceptable bid, $3.30.
Sale No. 1478—Assessed in 1923 to Lou Hellinger, Huntington Beach City, T. J. Watson's Resub Und 2/2500 interest in Lots 1 to 20 inclusive, Blocks 1403 and 1404. Least acceptable bid, $3.30.
Sale No. 1479—Assessed in 1923 to Elmira J. Hepler, Huntington Beach City, T. J. Watson's Resub Und 2/2500 interest in Lots 1 to 20 inclusive, Blocks 1403 and 1404. Least acceptable bid, $3.30.
Sale No. 1480—Assessed in 1923 to Mrs. M. J. Hallahan et al, Huntington Beach City, T. J. Watson's Resub Und 2/2500 interest in Lots 1 to 20 inclusive, Blocks 1403 and 1404. Least acceptable bid, $3.30.
Sale No. 1481—Assessed in 1923 to E. J. Ecksten, Huntington Beach City, T. J. Watson's Resub Und 2/2500 interest in Lots 1 to 20 inclusive, Blocks 1403 and 1404. Least acceptable bid, $3.30.
Sale No. 1482—Assessed in 1923 to Peter Edward, Huntington Beach City, T. J. Watson's Resub Und 2/2500 interest in Lots 1 to 20 inclusive, Blocks 1403 and 1404. Least acceptable bid, $3.30.
Sale No. 1483—Assessed in 1923 to Mrs. E. H. Falk, Huntington Beach City, T. J. Watson's Resub Und 2/2500 interest in Lots 1 to 20 inclusive, Blocks 1403 and 1404. Least acceptable bid, $3.30.
Sale No. 1484—Assessed in 1923 to Henry C. Fricks, Huntington Beach City, T. J. Watson's Resub Und 2/2500 interest in Lots 1 to 20 inclusive, Blocks 1403 and 1404. Least acceptable bid, $4.71.
Sale No. 1485—Assessed in 1923 to Jacob H. Gleenor, Huntington Beach City, T. J. Watson's Resub Und 2/2500 interest in Lots 1 to 20 inclusive, Blocks 1403 and 1404. Least acceptable bid, $3.30.
Sale No. 1486—Assessed in 1923 to Frances E. Folsom et al, Huntington Beach City, T. J. Watson's Resub Und 2/2500 interest in Lots 1 to 20 inclusive, Blocks 1403 and 1404. Least acceptable bid, $3.30.
Sale No. 1488—Assessed in 1923 to Clara A. Chatterton, Huntington Beach City, T. J. Watson's Resub Und 2/2500 interest in Lots 1 to 20 inclusive, Blocks 1403 and 1404. Least acceptable bid, $3.30.
Sale No. 1489—Assessed in 1923 to Mayme Cowan, Huntington Beach City, T. J. Watson's Resub Und 2/2500 interest in Lots 1 to 20 inclusive, Blocks 1403 and 1404. Least acceptable bid, $1.81.
Sale No. 1491—Assessed in 1923 to Eliza A. Crawford et al, Huntington Beach City, T. J. Watson's Resub Und 2/2500 interest in Lots 1 to 20 inclusive, Blocks 1403 and 1404. Least acceptable bid, $3.30.
Sale No. 1492—Assessed in 1923 to Margaret J. Cuthbert, Huntington Beach City, T. J. Watson's Resub Und 2/2500 interest in Lots 1 to 20 inclusive, Blocks 1403 and 1404. Least acceptable bid, $3.30.
Sale No. 1495—Assessed in 1923 to Wm. F. Baer, Huntington Beach City, T. J. Watson's Resub Und 2/2500 interest in Lots 1 to 20 inclusive, Blocks 1403 and 1404. Least acceptable bid, $3.30.
Sale No. 1496—Assessed in 1923 to Alfred G. Baker, Huntington Beach City, T. J. Watson's Resub Und 2/2500 interest in Lots 1 to 20 inclusive, Blocks 1403 and 1404. Least acceptable bid, $1.81.
Sale No. 1498—Assessed in 1923 to Jerome Bennett, Huntington Beach City, T. J. Watson's Resub Und 2/2500 interest in Lots 1 to 20 inclusive, Blocks 1403 and 1404. Least acceptable bid, $3.30.
Sale No. 1499—Assessed in 1923 to Eliza Bennett, Huntington Beach City, T. J. Watson's Resub Und 2/2500 interest in Lots 1 to 20 inclusive, Blocks 1403 and 1404. Least acceptable bid, $3.30.
Sale No. 1500—Assessed in 1923 to Lyda C. Berger, Huntington Beach City, T. J. Watson's Resub Und 2/2500 interest in Lots 1 to 20 inclusive, Blocks 1403 and 1404. Least acceptable bid, $3.30.
Sale No. 1501—Assessed in 1923 to Clara Boyington, Huntington Beach City, T. J. Watson's Resub Und 2/2500 interest in Lots 1 to 20 inclusive, Blocks 1403 and 1404. Least acceptable bid, $3.30.
Sale No. 1502—Assessed in 1923 to Carrie O. Brookins, Huntington Beach City, T. J. Watson's Resub Und 2/2500 interest in Lots 1 to 20 inclusive, Blocks 1403 and 1404. Least acceptable bid, $3.30.
Sale No. 1504—Assessed in 1923 to Bertha Hoffer, Huntington Beach City, T. J. Watson's Resub Und 3/2500 interest in Lots 1 to 20 inclusive, Blocks 1403 and 1404. Least acceptable bid, $4.71.
Sale No. 1505—Assessed in 1923 to Frances G. Kendall, Huntington Beach City, T. J. Watson's Resub Und 3/2500 interest in Lots 1 to 20 inclusive, Blocks 1403 and 1404. Least acceptable bid, $4.71.
Sale No. 1506—Assessed in 1923 to Sarah S. Kidder, Huntington Beach City, T. J. Watson's Resub Und 3/2500 interest in Lots 1 to 20 inclusive, Blocks 1403 and 1404. Least acceptable bid, $4.71.
Sale No. 1507—Assessed in 1923 to Tillie L. Lamb, Huntington Beach City, T. J. Watson's Resub Und 3/2500 interest in Lots 1 to 20 inclusive, Blocks 1403 and 1404. Least acceptable bid, $4.71.
Sale No. 1508—Assessed in 1923 to A. D. Morse, Huntington Beach City, T. J. Watson's Resub Und 3/2500 interest in Lots 1 to 20 inclusive, Blocks 1403 and 1404. Least acceptable bid, $4.71.
Sale No. 1509—Assessed in 1923 to Agnes Murphy, Huntington Beach City, T. J. Watson's Resub Und 3/2500 interest in Lots 1 to 20 inclusive, Blocks 1403 and 1404. Least acceptable bid, $4.71.
Sale No. 1510—Assessed in 1923 to Emily O'Gorman, Huntington Beach City, T. J. Watson's Resub Und 3/2500 interest in Lots 1 to 20 inclusive, Blocks 1403 and 1404. Least acceptable bid, $4.71.
Sale No. 1511—Assessed in 1923 to Tassey Stewart et al, Huntington Beach City, T. J. Watson's Resub Und 3/2500 interest in Lots 1 to 20 inclusive, Blocks 1403 and 1404. Least acceptable bid, $4.71.
Sale No. 1512—Assessed in 1923 to George W. Swindle, Huntington Beach City, T. J. Watson's Resub Und 3/2500 interest in Lots 1 to 20 inclusive, Blocks 1403 and 1404. Least acceptable bid, $4.71.
Sale No. 1513—Assessed in 1923 to Lillian Taylor, Huntington Beach City, T. J. Watson's Resub Und 3/2500 interest in Lots 1 to 20 inclusive, Blocks 1403 and 1404. Least acceptable bid, $4.71.
Sale No. 1514—Assessed in 1923 to W. H. Edgerton, Huntington Beach City, T. J. Watson's Resub Und 3/2500 interest in Lots 1 to 20 inclusive, Blocks 1403 and 1404. Least acceptable bid, $4.71.
Sale No. 1515—Assessed in 1923 to Mary S. Dickerson, Huntington Beach City, T. J. Watson's Resub Und 3/2500 interest in Lots 1 to 20 inclusive, Blocks 1403 and 1404. Least acceptable bid, $4.71.
Sale No. 1516—Assessed in 1923 to C L. Cloes, Huntington Beach City, T. J. Watson's Resub Und 3/2500 interest in Lots 1 to 20 inclusive, Blocks 1403 and 1404. Least acceptable bid, $4.71.
Sale No. 1517—Assessed in 1923 to Sylvester Bearss, Huntington Beach City, T. J. Watson's Resub Und 3/2500 interest in Lots 1 to 20 inclusive, Blocks 1403 and 1404. Least acceptable bid, $4.71.
Sale No. 1518—Assessed in 1923 to George O. Ayers, Huntington Beach City, T. J. Watson's Resub Und 3/2500 interest in Lots 1 to 20 inclusive Blocks 1403 and 1404. Least acceptable bid, $4.71.
Sale No. 1519—Assessed in 1923 to Addie L. Athoe, Huntington Beach City, T. J. Watson's Resub Und 3/2500 interest in Lots 1 to 20 inclusive, Blocks 1403 and 1404. Least acceptable bid, $4.71.
Sale No. 1520—Assessed in 1923 to Della Roach, Huntington Beach City, T. J. Watson's Resub Und 4/2500 interest in Lots 1 to 20 inclusive, Blocks 1403 and 1404. Least acceptable bid, $3.12.
Sale No. 1521—Assessed in 1923 to

Sale No. 2872—Assessed in 1923 to Geo. W. Swindle, Tract No. 171, Lot 95, Blk 6. Least acceptable bid, $3.52.

Sale No. 2873—Assessed in 1923 to Jas. Daley c/o John Daley, Tract No. 171, Lot 34, Blk 6. Least acceptable bid, $3.52.

Sale No. 2876—Assessed in 1923 to Fern E. Haller, Tract No. 171, Lot 18, Blk 7. Least acceptable bid, $3.52.

Sale No. 2879—Assessed in 1923 to John W. Merritt, Tract No. 171, Lot 92, Blk 7. Least acceptable bid, $3.52.

Sale No. 2880—Assessed in 1923 to John W. Merritt, Tract No. 171, Lot 93, Blk 7. Least acceptable bid, $3.52.

Sale No. 2881—Assessed in 1923 to Mary E. Gish, Tract No. 171, Lot 106, Blk 7. Least acceptable bid, $1.91.

Sale No. 2882—Assessed in 1923 to O. W. Blanchard et al, Tract No. 171, Lot 94, Blk 7. Least acceptable bid, $3.52.

Sale No. 2885—Assessed in 1923 to John C. Martin, Tract No. 195, Lot 145—Block B. Least acceptable bid, $3.39.

Sale No. 2886—Assessed in 1923 to John C. Martin, Tract No. 195, Lot 147, Blk B. Least acceptable bid, $3.39.

Sale No. 2887—Assessed in 1923 to John C. Martin, Tract No. 195, Lot 166, Blk B. Least acceptable bid, $3.97.

Sale No. 2888—Assessed in 1923 to John C. Martin, Tract No. 195, Lot 168, Block B. Least acceptable bid, $3.97.

Sale No. 2895—Assessed in 1923 to Elizabeth Bower, Tract No. 195, Lot 79, Blk A. Least acceptable bid, $3.39.

Sale No. 2898—Assessed in 1923 to A. M. Decelles, Tract No. 194, Lot 77, Blk B. Least acceptable bid, $1.85.

Sale No. 2899—Assessed in 1923 to A. M. Decelles, Tract No. 194, Lot 78, Block B. Least acceptable bid, $1.85.

Sale No. 2900—Assessed in 1923 to A. M. Decelles, Tract No. 194, Lot 114, Blk B. Least acceptable bid, $1.85.

Sale No. 2901—Assessed in 1923 to A. M. Decelles, Tract No. 194, Lot 115, Blk B. Least acceptable bid, $1.85.

Sale No. 2902—Assessed in 1923 to A. M. Decelles, Tract No. 194, Lot 126, Blk B. Least acceptable bid, $1.85.

Sale No. 2903—Assessed in 1923 to A. M. Decelles, Tract No. 194, Lot 127, Blk B. Least acceptable bid, $1.85.

Sale No. 2904—Assessed in 1923 to A. M. Decelles, Tract No. 194, Lot 138, Blk B. Least acceptable bid, $1.85.

Sale No. 2905—Assessed in 1923 to A. M. Decelles, Tract No. 194, Lot 139, Blk B. Least acceptable bid, $1.85.

Sale No. 2906—Assessed in 1923 to A. M. Decelles, Tract No. 194, Lot 150, Blk B. Least acceptable bid, $2.12.

Sale No. 2907—Assessed in 1923 to A. M. Decelles, Tract No. 194, Lot 151, Blk B. Least acceptable bid, $2.12.

Sale No. 2908—Assessed in 1923 to S. D. Wagoner, Tract No. 194, Lot 43, Blk B. Least acceptable bid, $3.39.

Sale No. 2909—Assessed in 1923 to Llewellyn T. Travis, Tract No. 194, Lot 42, Blk B. Least acceptable bid, $3.39.

Sale No. 2915—Assessed in 1923 to Lottie May Herring, Tract No. 196, Lot 51, Blk B. Least acceptable bid, $3.39.

Sale No. 2916—Assessed in 1923 to Charlotte C. Fisher, Tract No. 196, Lot 1, Blk B. Least acceptable bid, $1.85.

Sale No. 2919—Assessed in 1923 to M. J. Custar, Tract No. 196, Lot 41, Blk A. Least acceptable bid, $3.39.

Sale No. 2920—Assessed in 1923 to Lydia M. Coulter, Tract No. 263, Lot 299. Least acceptable bid, $3.39.

Sale No. 2921—Assessed in 1923 to M. F. Mullen, Tract No. 263—Lot 300. Least acceptable bid, $3.39.

Sale No. 2922—Assessed in 1923 to M. F. Mullen, Tract No. 263, Lot 301. Least acceptable bid, $3.39.

Sale No. 2923—Assessed in 1923 to Florence L. Carroll, Tract No. 263, Lot 253. Least acceptable bid, $3.39.

Sale No. 2927—Assessed in 1923 to Caroline M. Varcoe, Tract No. 263, Lot 223. Least acceptable bid, $1.85.

Sale No. 2931—Assessed in 1923 to Rosina E. Harris, Tract No. 263, Lot 241. Least acceptable bid, $3.39.

Sale No. 2932—Assessed in 1923 to Rosina E. Harris, Tract No. 263, Lot 242. Least acceptable bid, $3.39.

Sale No. 2933—Assessed in 1923 to Rosina E. Harris, Tract No. 263, Lot 243. Least acceptable bid, $3.39.

Sale No. 2934—Assessed in 1923 to Rosina E. Harris, Tract No. 263, Lot 244. Least acceptable bid, $3.39.

Sale No. 2935—Assessed in 1923 to Rosina E. Harris, Tract No. 263, Lot 245. Least acceptable bid, $3.39.

Sale No. 2936—Assessed in 1923 to Rosina E. Harris, Tract No. 263, Lot 284. Least acceptable bid, $3.39.

Sale No. 2937—Assessed in 1923 to Rosina E. Harris, Tract No. 263, Lot 285. Least acceptable bid, $3.39.

Sale No. 2938—Assessed in 1923 to Rosina E. Harris, Tract No. 263, Lot 286. Least acceptable bid, $3.39.

Sale No. 2939—Assessed in 1923 to Rosina E. Harris, Tract No. 263, Lot 287. Least acceptable bid, $3.39.

Sale No. 2940—Assessed in 1923 to Rosina E. Harris, Tract No. 263, Lot 288. Least acceptable bid, $3.39.

Sale No. 2951—Assessed in 1923 to Martha E. Wood, Tract No. 263, Lot 179. Least acceptable bid, $3.39.

Sale No. 2952—Assessed in 1923 to I. Webster Bowers et al, Tract No. 263, Lot 145. Least acceptable bid, $3.39.

Sale No. 2953—Assessed in 1923 to I. Webster Bowers et al, Tract No. 263, Lot 146. Least acceptable bid, $3.39.

Sale No. 2954—Assessed in 1923 to I. Webster Bowers et al, Tract No. 263, Lot 147. Least acceptable bid, $3.39.

Sale No. 2955—Assessed in 1923 to I Webster Bowers et al, Tract No. 263, Lot 148. Least acceptable bid, $3.39.

Sale No. 2956—Assessed in 1923 to I. Webster Bowers et al, Tract No. 263, Lot 149. Least acceptable bid, $3.39.

Sale No. 2957—Assessed in 1923 to I. Webster Bowers et al, Tract No. 263, Lot 188. Least acceptable bid, $3.39.

Sale No. 2958—Assessed in 1923 to I. Webster Bowers et al, Tract No. 263, Lot 189. Least acceptable bid, $3.39.

Sale No. 2959—Assessed in 1923 to I. Webster Bowers et al, Tract No. 263, Lot 190. Least acceptable bid, $3.39.

Sale No. 2960—Assessed in 1923 to I. Webster Bowers et al, Tract No. 263, Lot 191. Least acceptable bid, $3.39.

Sale No. 2961—Assessed in 1923 to I. Webster Bowers et al, Tract No. 263, Lot 192. Least acceptable bid, $3.39.

Sale No. 2963—Assessed in 1923 to Peter De Young, Tract No. 263, Lot 172. Least acceptable bid, $3.39.

Sale No. 2964—Assessed in 1923 to Albert A. Marten, Tract No. 263, Lot 128. Least acceptable bid, $3.39.

Sale No. 2965—Assessed in 1923 to Electa Emerson, Tract No. 263, Lot 126. Least acceptable bid, $3.39.

Sale No. 2971—Assessed in 1923 to Michael Burns, Tract No. 263, Lot 42. Least acceptable bid, $3.39.

Sale No. 2983—Assessed in 1923 to Fannie E. Wilcox, Tract No. 263, Lot 8. Least acceptable bid, $3.39.

Sale No. 2984—Assessed in 1923 to Anna T. Ream, Tract No. 263, Lot 33. Least acceptable bid, $3.39.

Sale No. 2985—Assessed in 1923 to Grace L. Dixon, Tract No. 263, Lot 14. Least acceptable bid, $3.39.

Sale No. 2986—Assessed in 1923 to L. Corinne Williams, Tract No. 264, Lot 86. Least acceptable bid, $1.85.

Sale No. 2988—Assessed in 1923 to Frank G. Monroe, Tract No. 264, Lot 248. Least acceptable bid, $1.85.

Sale No. 2989—Assessed in 1923 to Frank G. Monroe, Tract No. 264, Lot 249. Least acceptable bid, $1.85.

Sale No. 2990—Assessed in 1923 to Frank G. Monroe, Tract No. 264, Lot 250. Least acceptable bid, $1.85.

Sale No. 2991—Assessed in 1923 to Frank G. Monroe, Tract No. 264, Lot 251. Least acceptable bid, $1.85.

Sale No. 2992—Assessed in 1923 to Anton Lommel, Tract No. 264, Lot 202. Least acceptable bid, $3.39.

Sale No. 2993—Assessed in 1923 to D. D. Lewis, Tract No. 264, Lot 208. Least acceptable bid, $3.39.

Sale No. 2994—Assessed in 1923 to D. D. Lewis, Tract No. 264, Lot 209. Least acceptable bid, $3.39.

Sale No. 2995—Assessed in 1923 to D. D. Lewis, Tract No. 264, Lot 210. Least acceptable bid, $3.39.

Sale No. 2996—Assessed in 1923 to D. D. Lewis, Tract No. 264, Lot 211. Least acceptable bid, $3.39.

Sale No. 2997—Assessed in 1923 to D. D. Lewis, Tract No. 264, Lot 212. Least acceptable bid, $3.39.

Sale No. 3000—Assessed in 1923 to Hattie G. Carter, Tract No. 264, Lot 121. Least acceptable bid, $3.39.

Sale No. 3004—Assessed in 1923 to Miss D. Dunne, Tract No. 264, Lot 131. Least acceptable bid, $3.39.

Sale No. 3005—Assessed in 1923 to Callie B. Monroe, Tract No. 264, Lot 77. Least acceptable bid, $1.85.

Sale No. 3006—Assessed in 1923 to Callie B. Monroe, Tract No. 264, Lot 78. Least acceptable bid, $1.85.

Sale No. 3007—Assessed in 1923 to Chas. Dunham et al, Tract No. 264, Lot 73. Least acceptable bid, $3.39.

Sale No. 3012—Assessed in 1923 to Fredericka D. Muszgnug, Tract No. 264, Lot 56. Least acceptable bid, $3.39.

Sale No. 3025—Assessed in 1923 to Laura H. Seybold, Tract No. 264, Lot 29. Least acceptable bid, $3.39.

Sale No. 3028—Assessed in 1923 to Luretta Souther, Tract No. 265, Lot 65. Least acceptable bid, $3.39.

Sale No. 3029—Assessed in 1923 to Sarah Reed, Tract No. 265, Lot 45. Least acceptable bid, $1.85.

Sale No. 3030—Assessed in 1923 to Anna Estes, Tract No. 265, Lot 44. Least acceptable bid, $3.39.

Sale No. 3031—Assessed in 1923 to Alecsandra Romalo, Tract No. 265, Lot 20. Least acceptable bid, $3.39.

Sale No. 3032—Assessed in 1923 to M. M. Potter, Tract No. 265, Lot 9. Least acceptable bid, $3.39.

Sale No. 3033—Assessed in 1923 to Ida L. Gregg, Tract No. 265, Lot 304. Least acceptable bid, $3.39.

Sale No. 3035—Assessed in 1923 to Ella E. Thompson, Tract No. 265, Lot 282. Least acceptable bid, $3.39.

Sale No. 3036—Assessed in 1923 to Susan Parsons et al, Tract No. 265, Lot 269. Least acceptable bid, $3.39.

Sale No. 3037—Assessed in 1923 to Arnold F. Dusch, Tract No. 265, Lot 272. Least acceptable bid, $3.39.

Sale No. 3038—Assessed in 1923 to Arnold F. Dusch, Tract No. 265, Lot 273. Least acceptable bid, $3.39.

Sale No. 3039—Assessed in 1923 to Arnold F. Dusch, Tract No. 265, Lot 274. Least acceptable bid, $3.39.

Sale No. 3040—Assessed in 1923 to Addie F. Dusch, Tract No. 265, Lot 275. Least acceptable bid, $3.39.

Sale No. 3044—Assessed in 1923 to Adolph Kuhl, Tract No. 265, Lot 208. Least acceptable bid, $3.39.

Sale No. 3046—Assessed in 1923 to Ellis B. Ikle, Tract No. 265, Lot 140. Least acceptable bid, $3.39.

Sale No. 3047—Assessed in 1923 to Leslie Hunt, Tract No. 265, Lot 114. Least acceptable bid, $3.39.

Sale No. 3049—Assessed in 1923 to Lizzie A. Lucy, Tract No. 265, Lot 117. Least acceptable bid, $3.39.

Sale No. 3050—Assessed in 1923 to Edward Lenzner c/o Motorage Walker, Tract No. 265, Lot 135. Least acceptable bid, $3.39.

Sale No. 3051—Assessed in 1923 to Nettie Bowe et al, Tract No. 265, Lot 103. Least acceptable bid, $3.39.

Sale No. 3052—Assessed in 1923 to Nettie Bowe et al, Tract No. 265, Lot 104. Least acceptable bid, $3.39.

Sale No. 3057—Assessed in 1923 to Minnie Boesrup, Tract No. 273, Lot 8. Least acceptable bid, $3.39.

Sale No. 3058—Assessed in 1923 to Minnie Boesrup, Tract No. 273, Lot 79. Least acceptable bid, $3.39.

Sale No. 3059—Assessed in 1923 to Amelia A. Hetrick, Tract No. 273, Lot 13. Least acceptable bid, $1.85.

Sale No. 3062—Assessed in 1923 to Mrs. E. J. W. Cocke, Tract No. 273, Lot 248. Least acceptable bid, $3.39.

Sale No. 3063—Assessed in 1923 to Florence A. Ellwood, Tract No. 273, Lot 240. Least acceptable bid, $1.85.

Sale No. 3067—Assessed in 1923 to Flora Wetmore, Tract No. 273, Lot 210. Least acceptable bid, $3.39.

Sale No. 3070—Assessed in 1923 to Sue F. Davis, Tract No. 273, Lot 175. Least acceptable bid, $3.39.

Sale No. 3071—Assessed in 1923 to Robert G. Wood, Tract No. 273, Lot 176. Least acceptable bid, $3.39.

Sale No. 3072—Assessed in 1923 to Ella Lower, Tract No. 273, Lot 152. Least acceptable bid, $3.39.

Sale No. 3073—Assessed in 1923 to Mary E. Donaldson, Tract No. 273, Lot 110. Least acceptable bid, $3.39.

Sale No. 3074—Assessed in 1923 to Mrs. Wm. C. Ellwood, Tract No. 273, Lot 112. Least acceptable bid, $1.85.

Sale No. 3075—Assessed in 1923 to J. E. Buckbee, Tract No. 273, Lot 85. Least acceptable bid, $3.39.

Sale No. 3076—Assessed in 1923 to J. E. Buckbee, Tract No. 273, Lot 86. Least acceptable bid, $3.39.

Sale No. 3077—Assessed in 1923 to Rose C. Shorman, Tract No. 273, Lot 104. Least acceptable bid, $3.39.

Sale No. 3081—Assessed in 1923 to Frances Moukman, Tract No. 273, Lot 96. Least acceptable bid, $3.39.

Sale No. 3082—Assessed in 1923 to Minerva Lewis, Tract No. 273, Lot 65. Least acceptable bid, $3.39.

Sale No. 3083—Assessed in 1923 to Charlotte M. Pattee, Tract No. 273, N 200 ft-Lot 200. Least acceptable bid, $2.04.

Sale No. 3084—Assessed in 1923 to Mrs. V. A. Bartlett, Tract No. 273, S½-Lot 200. Least acceptable bid, $2.04.

Sale No. 3085—Assessed in 1923 to Mrs. Alfred Robinson, Assessor's Map No. 7, Lot 332. Least acceptable bid, $2.42.

Sale No. 3086—Assessed in 1923 to Elmer T. Gothard, Assessor's Map No. 7, Lot 1. Least acceptable bid, $1.40.

Sale No. 3087—Assessed in 1923 to Elmer T. Gothard, Assessor's Map No. 7, Lot 2. Least acceptable bid, $1.40.

Sale No. 3089—Assessed in 1923 to Elmer T. Gothard, Assessor's Map No. 7, Lot 4. Least acceptable bid, $1.40.

Sale No. 3090—Assessed in 1923 to Elmer T. Gothard, Assessor's Map No. 7, Lot 5. Least acceptable bid, $1.40.

Sale No. 3091—Assessed in 1923 to Elmer T. Gothard, Assessor's Map No. 7, Lot 6. Least acceptable bid, $1.40.

Sale No. 3093—Assessed in 1923 to Elmer T. Gothard, Assessor's Map No. 7, Lot 8. Least acceptable bid, $1.40.

Sale No. 3094—Assessed in 1923 to Elmer T. Gothard, Assessor's Map No. 7, Lot 11. Least acceptable bid, $1.40.

Sale No. 3095—Assessed in 1923 to Elmer T. Gothard, Assessor's Map No. 7, Lot 12. Least acceptable bid, $1.40.

Sale No. 3096—Assessed in 1923 to Elmer T. Gothard, Assessor's Map No. 7, Lot 13. Least acceptable bid, $1.40.

Sale No. 3097—Assessed in 1923 to Elmer T. Gothard, Assessor's Map No. 7, Lot 14. Least acceptable bid, $1.40.

Sale No. 3098—Assessed in 1923 to Elmer T. Gothard, Assessor's Map No. 7, Lot 15. Least acceptable bid, $1.40.

Sale No. 3099—Assessed in 1923 to Elmer T. Gothard, Assessor's Map No. 7, Lot 16. Least acceptable bid, $1.40.

Sale No. 3100—Assessed in 1923 to Elmer T. Gothard, Assessor's Map No. 7, Lot 17. Least acceptable bid, $1.40.

Sale No. 3101—Assessed in 1923 to Elmer T. Gothard, Assessor's Map No. 7, Lot 18. Least acceptable bid, $1.40.

Sale No. 3102—Assessed in 1923 to Elmer T. Gothard, Assessor's Map No. 7, Lot 19. Least acceptable bid, $1.40.

Sale No. 3103—Assessed in 1923 to Elmer T. Gothard, Assessor's Map No. 7, Lot 23. Least acceptable bid, $1.40.

Sale No. 3105—Assessed in 1923 to Elmer T. Gothard, Assessor's Map No. 7, Lot 27. Least acceptable bid, $1.40.

Sale No. 3106—Assessed in 1923 to Elmer T. Gothard, Assessor's Map No. 7, Lot 28. Least acceptable bid, $1.40.

Sale No. 3107—Assessed in 1923 to Elmer T. Gothard, Assessor's Map No. 7, Lot 29. Least acceptable bid, $1.40.

Sale No. 3108—Assessed in 1923 to Elmer T. Gothard, Assessor's Map No. 7, Lot 30. Least acceptable bid, $1.40.

Sale No. 3110—Assessed in 1923 to Elmer T. Gothard, Assessor's Map No. 7, Lot 32. Least acceptable bid, $1.40.

Sale No. 3111—Assessed in 1923 to Elmer T. Gothard, Assessor's Map No. 7, Lot 33. Least acceptable bid, $1.40.

Sale No. 3113—Assessed in 1923 to Elmer T. Gothard, Assessor's Map No. 7, Lot 35. Least acceptable bid, $1.40.

Sale No. 3114—Assessed in 1923 to Elmer T. Gothard, Assessor's Map No. 7, Lot 36. Least acceptable bid, $1.40.

Sale No. 3115—Assessed in 1923 to Elmer T. Gothard, Assessor's Map No. 7, Lot 37. Least acceptable bid, $1.40.

Sale No. 3117—Assessed in 1923 to Elmer T. Gothard, Assessor's Map No. 7, Lot 39. Least acceptable bid, $1.40.

Sale No. 3118—Assessed in 1923 to Elmer T. Gothard, Assessor's Map No. 7, Lot 40. Least acceptable bid $1.40.

Sale No. 3120—Assessed in 1923 to Elmer T. Gothard, Assessor's Map No. 7, Lot 43. Least acceptable bid, $1.40.

Sale No. 3121—Assessed in 1923 to Elmer T. Gothard, Assessor's Map No. 7, Lot 44. Least acceptable bid, $1.40.

Sale No. 3123—Assessed in 1923 to Elmer T. Gothard, Assessor's Map No. 7, Lot 48. Least acceptable bid, $1.40.

Sale No. 3127—Assessed in 1923 to Elmer T. Gothard, Assessor's Map No. 7, Lot 55. Least acceptable bid, $1.40.

Sale No. 3133—Assessed in 1923 to Elmer T. Gothard, Assessor's Map No. 7, Lot 65. Least acceptable bid, $1.40.

Sale No. 3135—Assessed in 1923 to Elmer T. Gothard, Assessor's Map No. 7, Lot 67. Least acceptable bid, $1.40.

Sale No. 3138—Assessed in 1923 to Elmer T. Gothard, Assessor's Map No. 7, Lot 70. Least acceptable bid, $1.40.

Sale No. 3141—Assessed in 1923 to Elmer T. Gothard, Assessor's Map No. 7, Lot 73. Least acceptable bid $1.40.

Sale No. 3142—Assessed in 1923 to Elmer T. Gothard, Assessor's Map No. 7, Lot 75. Least acceptable bid, $1.40.

Sale No. 3143—Assessed in 1923 to Elmer T. Gothard, Assessor's Map No. 7, Lot 78. Least acceptable bid, $1.40.

Sale No. 3144—Assessed in 1923 to Elmer T. Gothard, Assessor's Map No. 7, Lot 79. Least acceptable bid, $1.40.

Sale No. 3145—Assessed in 1923 to Elmer T. Gothard, Assessor's Map No. 7, Lot 81. Least acceptable bid, $1.40.

Sale No. 3148—Assessed in 1923 to Elmer T. Gothard, Assessor's Map No. 7, Lot 85. Least acceptable bid, $1.40.

Sale No. 3149—Assessed in 1923 to Elmer T. Gothard, Assessor's Map No. 7, Lot 87. Least acceptable bid, $1.40.

Sale No. 3151—Assessed in 1923 to Elmer T. Gothard, Assessor's Map No. 7, Lot 89. Least acceptable bid, $1.40.

Sale No. 3152—Assessed in 1923 to Elmer T. Gothard, Assessor's Map No. 7, Lot 90. Least acceptable bid, $1.40.

Sale No. 3155—Assessed in 1923 to Elmer T. Gothard, Assessor's Map No. 7, Lot 100. Least acceptable bid, $1.40.

Sale No. 3156—Assessed in 1923 to Elmer T. Gothard, Assessor's Map No. 7, Lot 103. Least acceptable bid, $1.40.

Sale No. 3157—Assessed in 1923 to Elmer T. Gothard, Assessor's Map No. 7, Lot 105. Least acceptable bid, $1.40.

Sale No. 3158—Assessed in 1923 to Elmer T. Gothard, Assessor's Map No. 7, Lot 106. Least acceptable bid, $1.40.

Sale No. 3162—Assessed in 1923 to Elmer T. Gothard, Assessor's Map No. 7, Lot 110. Least acceptable bid, $1.40.

Sale No. 3163—Assessed in 1923 to Elmer T. Gothard, Assessor's Map No. 7, Lot 111. Least acceptable bid, $1.40.

Sale No. 3165—Assessed in 1923 to Elmer T. Gothard, Assessor's Map No. 7, Lot 113. Least acceptable bid, $1.40.

Sale No. 3166—Assessed in 1923 to Elmer T. Gothard, Assessor's Map No. 7, Lot 119. Least acceptable bid, $1.40.

Sale No. 3167—Assessed in 1923 to Elmer T. Gothard, Assessor's Map No. 7, Lot 120. Least acceptable bid, $1.40.

Sale No. 3168—Assessed in 1923 to Elmer T. Gothard, Assessor's Map No. 7, Lot 121. Least acceptable bid, $1.40.

Sale No. 3169—Assessed in 1923 to Elmer T. Gothard, Assessor's Map No. 7, Lot 122. Least acceptable bid, $1.40.

Sale No. 3170—Assessed in 1923 to Elmer T. Gothard, Assessor's Map No. 7, Lot 123. Least acceptable bid, $1.40.

Sale No. 3171—Assessed in 1923 to Elmer T. Gothard, Assessor's Map No. 7, Lot 124. Least acceptable bid, $1.40.

Sale No. 3172—Assessed in 1923 to Elmer T. Gothard, Assessor's Map No. 7, Lot 125. Least acceptable bid, $1.40.

Sale No. 3173—Assessed in 1923 to Elmer T. Gothard, Assessor's Map No. 7, Lot 129. Least acceptable bid, $1.40.

Sale No. 3174—Assessed in 1923 to Elmer T. Gothard, Assessor's Map No. 7, Lot 130. Least acceptable bid, $1.40.

Sale No. 3176—Assessed in 1923 to Elmer T. Gothard, Assessor's Map No. 7, Lot 138. Least acceptable bid, $1.40.

Sale No. 3177—Assessed in 1923 to Elmer T. Gothard, Assessor's Map No. 7, Lot 139. Least acceptable bid, $1.40.

Sale No. 3178—Assessed in 1923 to Elmer T. Gothard, Assessor's Map No. 7, Lot 140. Least acceptable bid, $1.40.

Sale No. 3179—Assessed in 1923 to Elmer T. Gothard, Assessor's Map No. 7, Lot 141. Least acceptable bid, $1.40.

Sale No. 3184—Assessed in 1923 to Elmer T. Gothard, Assessor's Map No. 7, Lot 148. Least acceptable bid, $1.40.

Sale No. 3185—Assessed in 1923 to Elmer T. Gothard, Assessor's Map No. 7, Lot 149. Least acceptable bid, $1.40.

Sale No. 3186—Assessed in 1923 to Elmer T. Gothard, Assessor's Map No. 7, Lot 150. Least acceptable bid, $1.40.

Sale No. 3187—Assessed in 1923 to Elmer T. Gothard, Assessor's Map No. 7, Lot 151. Least acceptable bid, $1.40.

Sale No. 3188—Assessed in 1923 to Elmer T. Gothard, Assessor's Map No. 7, Lot 152. Least acceptable bid, $1.40.

Sale No. 3192—Assessed in 1923 to Elmer T. Gothard, Assessor's Map No. 7, Lot 159. Least acceptable bid, $1.40.

Sale No. 3193—Assessed in 1923 to Elmer T. Gothard, Assessor's Map No. 7, Lot 160. Least acceptable bid, $1.40.

Sale No. 3194—Assessed in 1923 to Elmer T. Gothard, Assessor's Map No. 7, Lot 161. Least acceptable bid, $1.40.

Sale No. 3195—Assessed in 1923 to Elmer T. Gothard, Assessor's Map No. 7, Lot 162. Least acceptable bid, $1.40.

Sale No. 3196—Assessed in 1923 to Elmer T. Gothard, Assessor's Map No. 7, Lot 163. Least acceptable bid, $1.40.

Sale No. 3198—Assessed in 1923 to Elmer T. Gothard, Assessor's Map No. 7, Lot 167. Least acceptable bid, $1.40.

Sale No. 3199—Assessed in 1923 to Elmer T. Gothard, Assessor's Map No. 7, Lot 171. Least acceptable bid, $1.40.

Sale No. 3202—Assessed in 1923 to Elmer T. Gothard, Assessor's Map No. 7, Lot 174. Least acceptable bid, $1.40.

Sale No. 3203—Assessed in 1923 to Elmer T. Gothard, Assessor's Map No. 7, Lot 176. Least acceptable bid, $1.40.

Sale No. 3204—Assessed in 1923 to Elmer T. Gothard, Assessor's Map No. 7, Lot 177. Least acceptable bid, $1.40.

Sale No. 3205—Assessed in 1923 to Elmer T. Gothard, Assessor's Map No. 7, Lot 178. Least acceptable bid, $1.40.

Sale No. 3208—Assessed in 1923 to Elmer T. Gothard, Assessor's Map No. 7, Lot 181. Least acceptable bid, $1.40.

Sale No. 3214—Assessed in 1923 to Elmer T. Gothard, Assessor's Map No. 7, Lot 190. Least acceptable bid, $1.40.

Sale No. 3215—Assessed in 1923 to Elmer T. Gothard, Assessor's Map No. 7, Lot 189. Least acceptable bid, $1.40.

Sale No. 3216—Assessed in 1923 to Elmer T. Gothard, Assessor's Map No. 7, Lot 193. Least acceptable bid, $1.40.

Sale No. 3217—Assessed in 1923 to Elmer T. Gothard, Assessor's Map No. 7, Lot 194. Least acceptable bid, $1.40.

Sale No. 3218—Assessed in 1923 to Elmer T. Gothard, Assessor's Map No. 7, Lot 195. Least acceptable bid, $1.40.

Sale No. 3221—Assessed in 1923 to Elmer T. Gothard, Assessor's Map No. 7, Lot 203. Least acceptable bid, $1.40.

Sale No. 3222—Assessed in 1923 to Elmer T. Gothard, Assessor's Map No. 7, Lot 204. Least acceptable bid, $1.40.

Sale No. 3223—Assessed in 1923 to Elmer T. Gothard, Assessor's Map No. 7, Lot 205. Least acceptable bid, $1.40.

Sale No. 3224—Assessed in 1923 to Elmer T. Gothard, Assessor's Map No. 7, Lot 206. Least acceptable bid, $1.40.

Sale No. 3225—Assessed in 1923 to Elmer T. Gothard, Assessor's Map No. 7, Lot 207. Least acceptable bid, $1.40.

Sale No. 3226—Assessed in 1923 to Elmer T. Gothard, Assessor's Map No. 7, Lot 208. Least acceptable bid, $1.40.

Sale No. 3227—Assessed in 1923 to Elmer T. Gothard, Assessor's Map No. 7, Lot 209. Least acceptable bid, $1.40.

Sale No. 3229—Assessed in 1923 to Elmer T. Gothard, Assessor's Map No. 7, Lot 213. Least acceptable bid, $1.40.

Sale No. 3230—Assessed in 1923 to Elmer T. Gothard, Assessor's Map No. 7, Lot 214. Least acceptable bid, $1.40.

Sale No. 3231—Assessed in 1923 to Elmer T. Gothard, Assessor's Map No. 7, Lot 216. Least acceptable bid, $1.40.

Sale No. 3232—Assessed in 1923 to Elmer T. Gothard, Assessor's Map No. 7, Lot 219. Least acceptable bid, $1.40.

Sale No. 3234—Assessed in 1923 to Elmer T. Gothard, Assessor's Map No. 7, Lot 223. Least acceptable bid, $1.40.

Sale No. 3236—Assessed in 1923 to Elmer T. Gothard, Assessor's Map No. 7, Lot 226. Least acceptable bid, $1.40.

Sale No. 3239—Assessed in 1923 to Elmer T. Gothard, Assessor's Map No. 7, Lot 231. Least acceptable bid, $1.40.

Sale No. 3241—Assessed in 1923 to Elmer T. Gothard, Assessor's Map No. 7, Lot 246. Least acceptable bid, $1.40.

Sale No. 3243—Assessed in 1923 to Elmer T. Gothard, Assessor's Map No. 7, Lot 248. Least acceptable bid, $1.40.

Sale No. 3244—Assessed in 1923 to Elmer T. Gothard, Assessor's Map No. 7, Lot 249. Least acceptable bid, $1.40.

Sale No. 3247—Assessed in 1923 to Elmer T. Gothard, Assessor's Map No. 7, Lot 252. Least acceptable bid, $1.40.

Sale No. 3248—Assessed in 1923 to Elmer T. Gothard, Assessor's Map No. 7, Lot 253. Least acceptable bid, $1.40.

Sale No. 3249—Assessed in 1923 to Elmer T. Gothard, Assessor's Map No. 7, Lot 254. Least acceptable bid, $1.40.

Sale No. 3251—Assessed in 1923 to Elmer T. Gothard, Assessor's Map No. 7, Lot 257. Least acceptable bid, $1.40.

Sale No. 3252—Assessed in 1923 to Elmer T. Gothard, Assessor's Map No. 7, Lot 259. Least acceptable bid, $1.40.

Sale No. 3257—Assessed in 1923 to Elmer T. Gothard, Assessor's Map No. 7, Lot 264. Least acceptable bid, $1.40.

Sale No. 3259—Assessed in 1923 to Elmer T. Gothard, Assessor's Map No. 7, Lot 268. Least acceptable bid, $1.40.

Sale No. 3261—Assessed in 1923 to Elmer T. Gothard, Assessor's Map No. 7, Lot 272. Least acceptable bid, $1.40.

Sale No. 3262—Assessed in 1923 to Elmer T. Gothard, Assessor's Map No. 7, Lot 273. Least acceptable bid, $1.40.

Sale No. 3269—Assessed in 1923 to Elmer T. Gothard, Assessor's Map No. 7, Lot 282. Least acceptable bid, $1.40.

Sale No. 3270—Assessed in 1923 to Elmer T. Gothard, Assessor's Map No. 7, Lot 283. Least acceptable bid, $1.40.

Sale No. 3273—Assessed in 1923 to Elmer T. Gothard, Assessor's Map No. 7, Lot 289. Least acceptable bid, $1.40.

Sale No. 3274—Assessed in 1923 to Elmer T. Gothard, Assessor's Map No. 7, Lot 292. Least acceptable bid, $1.40.

Sale No. 3275—Assessed in 1923 to Elmer T. Gothard, Assessor's Map No. 7, Lot 293. Least acceptable bid, $1.40.

Sale No. 3278—Assessed in 1923 to Elmer T. Gothard, Assessor's Map No. 7, Lot 296. Least acceptable bid, $1.40.

Sale No. 3279—Assessed in 1923 to Elmer T. Gothard, Assessor's Map No. 7, Lot 297. Least acceptable bid, $1.40.

Sale No. 3281—Assessed in 1923 to Elmer T. Gothard, Assessor's Map No. 7, Lot 307. Least acceptable bid, $1.40.

Sale No. 3282—Assessed in 1923 to Elmer T. Gothard, Assessor's Map No. 7, Lot 308. Least acceptable bid, $1.40.

Sale No. 3283—Assessed in 1923 to Elmer T. Gothard, Assessor's Map No. 7, Lot 309. Least acceptable bid, $1.40.

Sale No. 3284—Assessed in 1923 to Elmer T. Gothard, Assessor's Map No. 7, Lot 310. Least acceptable bid, $1.40.

Sale No. 3286—Assessed in 1923 to Elmer T. Gothard, Assessor's Map No. 7, Lot 314. Least acceptable bid, $1.40.

Sale No. 3291—Assessed in 1923 to Elmer T. Gothard, Assessor's Map No. 7, Lot 319. Least acceptable bid, $1.40.

Sale No. 3294—Assessed in 1923 to Elmer T. Gothard, Assessor's Map No. 7, Lot 323. Least acceptable bid, $1.40.

Sale No. 3301—Assessed in 1923 to Elmer T. Gothard, Assessor's Map No. 7, Lot 335. Least acceptable bid, $1.40.

Sale No. 3302—Assessed in 1923 to Elmer T. Gothard, Assessor's Map No. 7, Lot 336. Least acceptable bid, $1.40.

Sale No. 3303—Assessed in 1923 to Elmer T. Gothard, Assessor's Map No. 7, Lot 337. Least acceptable bid, $2.42.

Sale No. 3317—Assessed in 1923 to Elmer T. Gothard, Assessor's Map No. 7, Lot 351. Least acceptable bid, $2.42.

Sale No. 3327—Assessed in 1923 to Elmer T. Gothard, Assessor's Map No. 7, Lot 364. Least acceptable bid, $2.42.

Sale No. 3328—Assessed in 1923 to Elmer T. Gothard, Assessor's Map No. 7, Lot 365. Least acceptable bid, $2.42.

Sale No. 3329—Assessed in 1923 to Elmer T. Gothard, Assessor's Map No. 7, Lot 366. Least acceptable bid, $2.42.

Sale No. 3330—Assessed in 1923 to Elmer T. Gothard, Assessor's Map No. 7, Lot 367. Least acceptable bid, $2.42.

Sale No. 3331—Assessed in 1923 to Elmer T. Gothard, Assessor's Map No. 7, Lot 368. Least acceptable bid, $2.42.

Sale No. 3347—Assessed in 1923 to Elmer T. Gothard, Assessor's Map No. 7, Lot 384. Least acceptable bid, $2.42.

Sale No. 3349—Assessed in 1923 to Elmer T. Gothard, Assessor's Map No. 7, Lot 387. Least acceptable bid, $2.42.

Sale No. 3351—Assessed in 1923 to Elmer T. Gothard, Assessor's Map No. 7, Lot 389. Least acceptable bid, $2.42.

Sale No. 3352—Assessed in 1923 to Elmer T. Gothard, Assessor's Map No. 7, Lot 390. Least acceptable bid, $2.42.

Sale No. 3353—Assessed in 1923 to Elmer T. Gothard, Assessor's Map No. 7, Lot 391. Least acceptable bid, $2.42.

Sale No. 3354—Assessed in 1923 to Elmer T. Gothard, Assessor's Map No. 7, Lot 394. Least acceptable bid, $2.42.

Sale No. 3355—Assessed in 1923 to Elmer T. Gothard, Assessor's Map No. 7, Lot 395. Least acceptable bid, $2.42.

Sale No. 3357—Assessed in 1923 to Elmer T. Gothard, Assessor's Map No. 7, Lot 397. Least acceptable bid, $2.42.

Sale No. 3359—Assessed in 1923 to Elmer T. Gothard, Assessor's Map No. 7, Lot 400. Least acceptable bid, $2.42.

Sale No. 3360—Assessed in 1923 to Elmer T. Gothard, Assess

73, Blk A. Least acceptable $2.42.

o. 3726—Assessed in 1923 to Lindner, Assessor's Map No. 74, Blk A. Least acceptable 2.42.

o. 3727—Assessed in 1923 to Lindner, Assessor's Map No. 75, Blk A. Least acceptable 2.42.

o. 3728—Assessed in 1923 to Lindner, Assessor's Map No. 76, Blk A. Least acceptable 2.42.

o. 3729—Assessed in 1923 to Lindner, Assessor's Map No. 77, Blk A. Least acceptable 2.42.

o. 3730—Assessed in 1923 to Lindner, Assessor's Map No. 78, Blk A. Least acceptable 2.42.

o. 3731—Assessed in 1923 to Lindner, Assessor's Map No. 81, Blk A. Least acceptable 2.42.

o. 3732—Assessed in 1923 to Lindner, Assessor's Map No. 84, Blk A. Least acceptable 2.42.

o. 3733—Assessed in 1923 to Lindner, Assessor's Map No. 85, Blk A. Least acceptable 2.42.

o. 3734—Assessed in 1923 to Lindner, Assessor's Map No. 86, Blk A. Least acceptable 2.42.

o. 3735—Assessed in 1923 to Lindner, Assessor's Map No. 87, Blk A. Least acceptable 2.42.

o. 3736—Assessed in 1923 to Lindner, Assessor's Map No. 88, Blk A. Least acceptable 2.42.

o. 3737—Assessed in 1923 to Lindner, Assessor's Map No. 89, Blk A. Least acceptable 2.42.

o. 3738—Assessed in 1923 to Lindner, Assessor's Map No. 90, Blk A. Least acceptable 2.42.

o. 3739—Assessed in 1923 to Lindner, Assessor's Map No. 95, Blk A. Least acceptable 2.42.

o. 3740—Assessed in 1923 to Lindner, Assessor's Map No. 98, Blk A. Least acceptable 2.42.

o. 3741—Assessed in 1923 to Lindner, Assessor's Map No. 104, Blk A. Least acceptable 2.42.

o. 3742—Assessed in 1923 to Lindner, Assessor's Map No. 106, Blk A. Least acceptable 2.42.

o. 3743—Assessed in 1923 to Lindner, Assessor's Map No. 109, Blk A. Least acceptable 2.42.

o. 3744—Assessed in 1923 to Lindner, Assessor's Map No. 113, Blk A. Least acceptable 2.42.

o. 3745—Assessed in 1923 to Lindner, Assessor's Map No. 116, Blk A. Least acceptable 2.42.

o. 3746—Assessed in 1923 to Lindner, Assessor's Map No. 118, Blk A. Least acceptable 2.42.

o. 3747—Assessed in 1923 to Lindner, Assessor's Map No. 119, Blk A. Least acceptable 2.42.

o. 3748—Assessed in 1923 to Lindner, Assessor's Map No. 123, Blk A. Least acceptable 2.42.

o. 3749—Assessed in 1923 to Lindner, Assessor's Map No. 124, Blk A. Least acceptable 2.42.

o. 3750—Assessed in 1923 to Lindner, Assessor's Map No. 125, Blk A. Least acceptable 2.42.

o. 3751—Assessed in 1923 to Lindner, Assessor's Map No. 126, Blk A. Least acceptable 2.42.

o. 3752—Assessed in 1923 to Lindner, Assessor's Map No. 128, Blk A. Least acceptable 2.42.

o. 3753—Assessed in 1923 to Lindner, Assessor's Map No. 130, Blk A. Least acceptable 2.42.

o. 3754—Assessed in 1923 to Lindner, Assessor's Map No. 134, Blk A. Least acceptable 2.42.

o. 3755—Assessed in 1923 to Lindner, Assessor's Map No. 137, Blk A. Least acceptable 2.42.

o. 3756—Assessed in 1923 to Lindner, Assessor's Map No. 139, Blk A. Least acceptable 2.42.

o. 3757—Assessed in 1923 to Lindner, Assessor's Map No. 140, Blk A. Least acceptable 2.42.

o. 3758—Assessed in 1923 to Lindner, Assessor's Map No. 146, Blk A. Least acceptable 2.42.

o. 3759—Assessed in 1923 to Lindner, Assessor's Map No. 147, Blk A. Least acceptable 2.42.

o. 3760—Assessed in 1923 to Lindner, Assessor's Map No. 148, Blk A. Least acceptable 2.42.

o. 3761—Assessed in 1923 to Lindner, Assessor's Map No. 152, Blk A. Least acceptable 2.42.

o. 3762—Assessed in 1923 to Lindner, Assessor's Map No. 153, Blk A. Least acceptable 2.42.

o. 3763—Assessed in 1923 to Lindner, Assessor's Map No. 155, Blk A. Least acceptable 2.42.

o. 3764—Assessed in 1923 to Lindner, Assessor's Map No. 156, Blk A. Least acceptable 2.42.

o. 3765—Assessed in 1923 to Lindner, Assessor's Map No. 159, Blk A. Least acceptable 2.42.

o. 3766—Assessed in 1923 to Lindner, Assessor's Map No. 160, Blk A. Least acceptable 2.42.

o. 3767—Assessed in 1923 to Lindner, Assessor's Map No. 162, Blk A. Least acceptable 2.42.

o. 3768—Assessed in 1923 to Lindner, Assessor's Map No. 163, Blk A. Least acceptable 2.42.

o. 3769—Assessed in 1923 to Lindner, Assessor's Map No. 164, Blk A. Least acceptable 2.42.

o. 3770—Assessed in 1923 to Lindner, Assessor's Map No. 170, Blk A. Least acceptable 2.42.

o. 3771—Assessed in 1923 to Lindner, Assessor's Map No. 173, Blk A. Least acceptable 2.42.

o. 3772—Assessed in 1923 to Lindner, Assessor's Map No. 178, Blk A. Least acceptable 2.42.

o. 3773—Assessed in 1923 to Lindner, Assessor's Map No. 186, Blk A. Least acceptable 2.42.

o. 3774—Assessed in 1923 to Lindner, Assessor's Map No. 187, Blk A. Least acceptable 2.42.

o. 3775—Assessed in 1923 to Lindner, Assessor's Map No. 188, Blk A. Least acceptable 2.42.

o. 3776—Assessed in 1923 to Lindner, Assessor's Map No. 189, Blk A. Least acceptable 2.42.

o. 3777—Assessed in 1923 to Lindner, Assessor's Map No. 193, Blk A. Least acceptable 2.42.

o. 3778—Assessed in 1923 to Lindner, Assessor's Map No. 194, Blk A. Least acceptable 2.42.

o. 3779—Assessed in 1923 to Lindner, Assessor's Map No. 195, Blk A. Least acceptable 2.42.

o. 3780—Assessed in 1923 to Lindner, Assessor's Map No. 196, Blk A. Least acceptable 2.42.

o. 3781—Assessed in 1923 to Lindner, Assessor's Map No. 197, Blk A. Least acceptable 2.42.

o. 3782—Assessed in 1923 to Lindner, Assessor's Map No. 200, Blk A. Least acceptable 2.42.

o. 3783—Assessed in 1923 to Lindner, Assessor's Map No. 206, blk A. Least acceptable 2.42.

o. 3784—Assessed in 1923 to Lindner, Assessor's Map No. 207, Blk A. Least acceptable 2.42.

Sale No. 3785—Assessed in 1923 to W. F. Lindner, Assessor's Map No. 8, Lot 208, Blk A. Least acceptable bid, $2.42.

Sale No. 3786—Assessed in 1923 to W. F. Lindner, Assessor's Map No. 8, Lot 211, Blk A. Least acceptable bid, $2.42.

Sale No. 3787—Assessed in 1923 to W. F. Lindner, Assessor's Map No. 8, Lot 213, Blk A. Least acceptable bid, $2.42.

Sale No. 3788—Assessed in 1923 to W. F. Lindner, Assessor's Map No. 8, Lot 214, Blk A. Least acceptable bid, $2.42.

Sale No. 3789—Assessed in 1923 to W. F. Lindner, Assessor's Map No. 8, Lot 217, Blk A. Least acceptable bid, $2.42.

Sale No. 3790—Assessed in 1923 to W. F. Lindner, Assessor's Map No. 8, Lot 220, Blk A. Least acceptable bid, $2.42.

Sale No. 3791—Assessed in 1923 to W. F. Lindner, Assessor's Map No. 8, Lot 221, Blk A. Least acceptable bid, $2.42.

Sale No. 3792—Assessed in 1923 to W. F. Lindner, Assessor's Map No. 8, Lot 228, Blk A. Least acceptable bid, $2.42.

Sale No. 3793—Assessed in 1923 to W. F. Lindner, Assessor's Map No. 8, Lot 229, Blk A. Least acceptable bid, $2.42.

Sale No. 3794—Assessed in 1923 to W. F. Lindner, Assessor's Map No. 8, Lot 231, Blk A. Least acceptable bid, $2.42.

Sale No. 3795—Assessed in 1923 to W. F. Lindner, Assessor's Map No. 8, Lot 233, Blk A. Least acceptable bid, $2.42.

Sale No. 3796—Assessed in 1923 to W. F. Lindner, Assessor's Map No. 8, Lot 235, Blk A. Least acceptable bid, $2.42.

Sale No. 3797—Assessed in 1923 to W. F. Lindner, Assessor's Map No. 8, Lot 236, Blk A. Least acceptable bid, $2.42.

Sale No. 3798—Assessed in 1923 to W. F. Lindner, Assessor's Map No. 8, Lot 238, Blk A. Least acceptable bid, $2.42.

Sale No. 3799—Assessed in 1923 to W. F. Lindner, Assessor's Map No. 8, Lot 240, Blk A. Least acceptable bid, $2.42.

Sale No. 3800—Assessed in 1923 to W. F. Lindner, Assessor's Map No. 8, Lot 248, Blk A. Least acceptable bid, $2.42.

Sale No. 3801—Assessed in 1923 to W. F. Lindner, Assessor's Map No. 8, Lot 249, Blk A. Least acceptable bid, $2.42.

Sale No. 3802—Assessed in 1923 to W. F. Lindner, Assessor's Map No. 8, Lot 254, Blk A. Least acceptable bid, $2.42.

Sale No. 3803—Assessed in 1923 to W. F. Lindner, Assessor's Map No. 8, Lot 255, Blk A. Least acceptable bid, $2.42.

Sale No. 3804—Assessed in 1923 to W. F. Lindner, Assessor's Map No. 8, Lot 256, Blk A. Least acceptable bid, $2.42.

Sale No. 3805—Assessed in 1923 to W. F. Lindner, Assessor's Map No. 8, Lot 257, Blk A. Least acceptable bid, $2.42.

Sale No. 3806—Assessed in 1923 to W. F. Lindner, Assessor's Map No. 8, Lot 260, Blk A. Least acceptable bid, $2.42.

Sale No. 3807—Assessed in 1923 to Thos. H. Watts, Assessor's Map No. 8, Lot 19, Blk A. Least acceptable bid, $2.42.

Sale No. 3808—Assessed in 1923 to Thos. H. Watts, Assessor's Map No. 8, Lot 20, Blk A. Least acceptable bid, $2.42.

Sale No. 3809—Assessed in 1923 to Thos. H. Watts, Assessor's Map No. 8, Lot 39, Blk A. Least acceptable bid, $2.42.

Sale No. 3810—Assessed in 1923 to Thos. H. Watts, Assessor's Map No. 8, Lot 40, Block A. Least acceptable bid, $2.42.

Sale No. 3811—Assessed in 1923 to Thos. H. Watts, Assessor's Map No. 8, Lot 60, Block A. Least acceptable bid, $2.42.

Sale No. 3812—Assessed in 1923 to Ethel S. Hatcher, Assessor's Map No. 8, Lot 121, Blk A. Least acceptable bid, $2.42.

Sale No. 3815—Assessed in 1923 to Mrs. M. L. Sprigman, Assessor's Map No. 8, Lot 120, Blk A. Least acceptable bid, $2.42.

Sale No. 3823—Assessed in 1923 to N. T. Nelson, Assessor's Map No. 8, Lot 135, Blk A. Least acceptable bid, $2.42.

Sale No. 3824—Assessed in 1923 to N. T. Nelson, Assessor's Map No. 8, Lot 149, Blk A. Least acceptable bid, $2.42.

Sale No. 3825—Assessed in 1923 to N. T. Nelson, Assessor's Map No. 8, Lot 182, Blk A. Least acceptable bid, $2.42.

Sale No. 3826—Assessed in 1923 to N. T. Nelson, Assessor's Map No. 8, Lot 183, Blk A. Least acceptable bid, $2.42.

Sale No. 3827—Assessed in 1923 to N. T. Nelson, Assessor's Map No. 8, Lot 184, Blk A. Least acceptable bid, $2.42.

Sale No. 3828—Assessed in 1923 to N. T. Nelson, Assessor's Map No. 8, Lot 223, Blk A. Least acceptable bid, $2.42.

Sale No. 3829—Assessed in 1923 to N. T. Nelson, Assessor's Map No. 8, Lot 239, Blk A. Least acceptable bid, $2.42.

Sale No. 3832—Assessed in 1923 to N. T. Nelson, Assessor's Map No. 8, Lot 251, Blk A.—Least acceptable bid, $2.42.

Sale No. 3837—Assessed in 1923 to R. S. Hodge, Assessor's Map No. 8, Lot 97, Blk A. Least acceptable bid, $2.42.

Sale No. 3839—Assessed in 1923 to R. Lyman Wheeler, Assessor's Map No. 8, Lot 105, Blk A. Least acceptable bid, $2.42.

Sale No. 3840—Assessed in 1923 to F. R. Sperry, Assessor's Map No. 8, Lot 103, Blk A. Least acceptable bid, $2.42.

Sale No. 3843—Assessed in 1923 to S. Gertrude Simpson, Assessor's Map No. 8, Lot 150, Bk A.—Least acceptable bid, $2.42.

Sale No. 3844—Assessed in 1923 to S. Gertrude Simpson, Assessor's Map No. 8, Lot 151, Blk A. Least acceptable bid, $2.42.

Sale No. 3845—Assessed in 1923 to S. Gerturde Simpson, Assessor's Map No. 8, Lot 169, Blk A. Least acceptable bid, $2.42.

Sale No. 3846—Assessed in 1923 to Chas. Smith, Assessor's Map No. 8, Lot 165, Blk A. Least acceptable bid, $2.42.

Sale No. 3847—Assessed in 1923 to Arthur Lees, Assessor's Map No. 8, Lot 144, Blk A. Least acceptable bid, $2.42.

Sale No. 3848—Assessed in 1923 to William Ober, Assessor's Map No. 8, Lot 133, Blk A. Least acceptable bid, $2.42.

Sale No. 3849—Assessed in 1923 to Isaac Oakes, Assessor's Map No. 8, Lot 129, Blk A. Least acceptable bid, $2.42.

Sale No. 3851—Assessed in 1923 to Gertrude Everett, Assessor's Map No. 8, Lot 232, Blk A. Least acceptable bid, $2.42.

Sale No. 3853—Assessed in 1923 to Martha Irvine, Assessor's Map No. 8, Lot 247, Blk A. Least acceptable bid, $2.42.

Sale No. 3854—Assessed in 1923 to F. E. Harris, Assessor's Map No. 8, Lot 224, Blk A. Least acceptable bid, $2.42.

Sale No. 3855—Assessed in 1923 to Lilly Zorn, Assessor's Map No. 8, Lot 242, Blk A. Least acceptable bid, $2.42.

Sale No. 3856—Assessed in 1923 to Sarah I. Webb, Assessor's Map No. 8, Lot 253, Blk A. Least acceptable bid, $2.42.

Sale No. 3861—Assessed in 1923 to Helen Aboud, Assessor's Map No. 8, Lot 203, Blk A. Least acceptable bid, $2.42.

Sale No. 3862—Assessed in 1923 to Helen Aboud, Assessor's Map No. 8, Lot 204, Blk A. Least acceptable bid, $2.42.

Sale No. 3864—Assessed in 1923 to Jennie L. Traver, Assessor's Map No. 8, Lot 190, Blk A. Least acceptable bid, $2.42.

Sale No. 3866—Assessed in 1923 to Susan Dreisbach et al, Assessor's Map No. 8, Lot 157, Blk A. Least acceptable bid, $2.42.

Sale No. 3868—Assessed in 1923 to Elizabeth Bork, Assessor's Map No. 8, Lot 174, Blk A. Least acceptable bid, $2.42.

Sale No. 3869—Assessed in 1923 to Mrs. L. A. Mann, Assessor's Map No. 8, Lot 168, Blk A. Least acceptable bid, $2.42.

Sale No. 3871—Assessed in 1923 to S Anna Smith, Tract No. 275, Lot 30 Least acceptable bid, $3.39.

Sale No. 3872—Assessed in 1923 to S. Anna Smith, Tract No. 275, Lot 31 Least acceptable bid, $3.39.

Sale No. 3873—Assessed in 1923 to S. Anna Smith, Tract No. 275, Lot 32. Least acceptable bid, $3.39.

Sale No. 3874— Assessed in 1923 to S. Anna Smith, Tract No. 275, Lot 33. Least acceptable bid, $3.39.

Sale No. 3875—Assessed in 1923 to S. Anna Smith, Tract No. 275, Lot 34. Least acceptable bid, $3.39.

Sale No. 3876—Assessed in 1923 to S. Anna Smith, Tract No. 275, Lot 35. Least acceptable bid, $3.39.

Sale No. 3877—Assessed in 1923 to S. Anna Smith, Tract No. 275, Lot 36. Least acceptable bid, $3.39.

Sale No. 3878—Assessed in 1923 to S. Anna Smith, Tract No. 275, Lot 37. Least acceptable bid, $3.39.

Sale No. 3879—Assessed in 1923 to S. Anna Smith, Tract No. 275, Lot 38. Least acceptable bid, $3.39.

Sale No. 3880—Assessed in 1923 to S. Anna Smith, Tract No. 275, Lot 39. Least acceptable bid, $3.39.

Sale No. 3884—Assessed in 1923 to Henry Winters, Tract No. 392, Lot 28, Block A. Least acceptable bid, $1.85.

Sale No. 3889—Assessed in 1923 to Henry Winters, Tract No. 392, Lot 56, Blk A. Least acceptable bid, $1.85.

Sale No. 3893—Assessed in 1923 to Henry Winters, Tract No. 392, Lot 75, Blk A. Least acceptable bid, $1.85.

Sale No. 3894—Assessed in 1923 to Henry Winters, Tract No. 392, Lot 89, Blk A. Least acceptable bid, $1.85.

Sale No. 3905—Assessed in 1923 to Henry Winters, Tract No. 392, Lot 30, Blk B. Least acceptable bid, $1.85.

Sale No. 3923—Assessed in 1923 to Henry Winters, Tract No. 392, Lot 126, Blk B. Least acceptable bid, $1.85.

Sale No. 3946—Assessed in 1923 to Henry Winters, Tract No. 392, Lot 58, Blk D. Least acceptable bid, $1.85.

Sale No. 3954—Assessed in 1923 to Samuel Tustin, Tract No. 275, Lot 226. Least acceptable bid, $3.39.

Sale No. 3955—Assessed in 1923 to Samuel Tustin, Tract No. 275, Lot 227. Least acceptable bid, $3.39.

Sale No. 3956—Assessed in 1923 to Samuel Tustin, Tract No. 275, Lot 228. Least acceptable bid, $3.39.

Sale No. 3957—Assessed in 1923 to Samuel Tustin, Tract No. 275, Lot 229. Least acceptable bid, $3.39.

Sale No. 3958—Assessed in 1923 to Samuel Tustin, Tract No. 275, Lot 230. Least acceptable bid, $3.39.

Sale No. 3959—Assessed in 1923 to Samuel Tustin, Tract No. 275, Lot 231. Least acceptable bid, $3.39.

Sale No. 3960—Assessed in 1923 to Samuel Tustin, Tract No. 275, Lot 232. Least acceptable bid, $3.39.

Sale No. 3961—Assessed in 1923 to Samuel Tustin, Tract No. 275, Lot 233. Least acceptable bid, $3.39.

Sale No. 3962—Assessed in 1923 to Samuel Tustin, Tract No. 275, Lot 234. Least acceptable bid, $3.39.

Sale No. 3963—Assessed in 1923 to Samuel Tustin, Tract No. 275, Lot 235. Least acceptable bid, $3.39.

Sale No. 3964—Assessed in 1923 to Ollie Irvin, Tract No. 274, Lot 99. Least acceptable bid, $3.39.

Sale No. 3965—Assessed in 1923 to Ollie Irvin, Tract No. 274, Lot 100. Least acceptable bid, $3.39.

Sale No. 3966—Assessed in 1923 to Laura J. Langhauser et al, Tract No. 274, Lot 43. Least acceptable bid, $3.39.

Sale No. 3967—Assessed in 1923 to J. L. Welch, Tract No. 296, Lot 138, Blk B. Least acceptable bid, $3.39.

Sale No. 3968—Assessed in 1923 to Martha Wyant, Tract No. 296, Lot 152, Blk B. Least acceptable bid, $3.39.

Sale No. 3969—Assessed in 1923 to Mattie Hough, Tract No. 296, Lot 145, Blk B. Least acceptable bid, $3.39.

Sale No. 3970—Assessed in 1923 to Mattie Hough, Tract No. 296, Lot 146, Block B. Least acceptable bid, $3.39.

Sale No. 3972—Assessed in 1923 to Minnie L. Thornton, Tract No. 296, Lot 2, Blk A. Least acceptable bid, $2.77.

Sale No. 3973—Assessed in 1923 to Minnie L. Thornton, Tract No. 296, Lot 4, Blk A. Least acceptable bid, $2.77.

Sale No. 3974—Assessed in 1923 to Minnie L. Thornton, Tract No. 296, Lot 8, Blk A. Least acceptable bid, $2.77.

Sale No. 3976—Assessed in 1923 to Minnie L. Thornton, Tract No. 296, Lot 15, Blk A. Least acceptable bid, $2.77.

Sale No. 3977—Assessed in 1923 to Minnie L. Thornton, Tract No. 296, Lot 17, Blk A. Least acceptable bid, $2.77.

Sale No. 3978—Assessed in 1923 to Minnie L. Thornton, Tract No. 296, Lot 21, Blk A. Least acceptable bid, $2.77.

Sale No. 3981—Assessed in 1923 to Minnie L. Thornton, Tract No. 296, Lot 30, Blk A. Least acceptable bid, $2.77.

Sale No. 3984—Assessed in 1923 to Minnie L. Thornton, Tract No. 296, Lot 43, Blk A. Least acceptable bid, $2.77.

Sale No. 3985—Assessed in 1923 to Minnie L. Thornton, Tract No. 296, Lot 44, Blk A. Least acceptable bid, $2.77.

Sale No. 3987—Assessed in 1923 to Minnie L. Thornton, Tract No. 296, Lot 53, Blk A. Least acceptable bid, $2.77.

Sale No. 3988—Assessed in 1923 to Minnie L. Thornton, Tract No. 296, Lot 54, Blk A. Least acceptable bid, $2.77.

Sale No. 3989—Assessed in 1923 to Minnie L. Thornton, Tract No. 296, Lot 57, Blk A. Least acceptable bid, $2.77.

Sale No. 3990—Assessed in 1923 to Minnie L. Thornton, Tract No. 296, Lot 58, Blk A. Least acceptable bid, $2.77.

Sale No. 3992—Assessed in 1923 to Minnie L. Thornton, Tract No. 296, Lot 61, Block A. Least acceptable bid, $2.77.

Sale No. 3993—Assessed in 1923 to Minnie L. Thornton, Tract No. 296, Lot 63, Blk A. Least acceptable bid, $2.77.

Sale No. 3995—Assessed in 1923 to Minnie L. Thornton, Tract No. 296, Lot 71, Blk A. Least acceptable bid, $2.77.

Sale No. 3996—Assessed in 1923 to Minnie L. Thornton, Tract No. 296, Lot 73, Blk A. Least acceptable bid, $2.77.

Sale No. 3998—Assessed in 1923 to Minnie L. Thornton, Tract No. 296, Lot 80, Blk A. Least acceptable bid, $2.77.

Sale No. 4000—Assessed in 1923 to Minnie L. Thornton, Tract No. 296, Lot 84, Blk A. Least acceptable bid, $2.77.

Sale No. 4001—Assessed in 1923 to Minnie L. Thornton, Tract No. 296, Lot 85, Blk A. Least acceptable bid, $2.77.

Sale No. 4002—Assessed in 1923 to Minnie L. Thornton, Tract No. 296, Lot 86, Blk A. Least acceptable bid, $2.77.

Sale No. 4003—Assessed in 1923 to Minnie L. Thornton, Tract No. 296, Lot 87, Blk A. Least acceptable bid, $2.77.

Sale No. 4004—Assessed in 1923 to Minnie L. Thornton, Tract No. 296, Lot 88, Blk A. Least acceptable bid, $2.77.

Sale No. 4006—Assessed in 1923 to Minnie L. Thornton, Tract No. 296, Lot 95, Blk A. Least acceptable bid, $2.77.

Sale No. 4008—Assessed in 1923 to Minnie L. Thornton, Tract No. 296, Lot 103, Blk A. Least acceptable bid, $2.77.

Sale No. 4009—Assessed in 1923 to Minnie L. Thornton, Tract No. 296, Lot 109, Blk A. Least acceptable bid, $2.77.

Sale No. 4010—Assessed in 1923 to Minnie L. Thornton, Tract No. 296, Lot 110, Blk A. Least acceptable bid, $2.77.

Sale No. 4011—Assessed in 1923 to Minnie L. Thornton, Tract No. 296, Lot 112, Blk A. Least acceptable bid, $2.77.

Sale No. 4012—Assessed in 1923 to Minnie L. Thornton, Tract No. 296, Lot 113, Blk A. Least acceptable bid, $2.77.

Sale No. 4013—Assessed in 1923 to Minnie L. Thornton, Tract No. 296, Lot 121, Blk A. Least acceptable bid, $2.77.

Sale No. 4016—Assessed in 1923 to Minnie L. Thornton, Tract No. 296, Lot 133, Blk A. Least acceptable bid, $2.77.

Sale No. 4018—Assessed in 1923 to Minnie L. Thornton, Tract No. 296, Lot 139, Blk A. Least acceptable bid, $2.77.

Sale No. 4019—Assessed in 1923 to Minnie L. Thornton, Tract No. 296, Lot 144, Blk A. Least acceptable bid, $2.77.

Sale No. 4020—Assessed in 1923 to Minnie L. Thornton, Tract No. 296, Lot 145, Blk A. Least acceptable bid, $2.77.

Sale No. 4021—Assessed in 1923 to Minnie L. Thornton, Tract No. 296, Lot 146, Blk A. Least acceptable bid, $2.77.

Sale No. 4022—Assessed in 1923 to Minnie L. Thornton, Tract No. 296, Lot 148, Blk A. Least acceptable bid, $2.77.

Sale No. 4023—Assessed in 1923 to Minnie L. Thornton, Tract No. 296, Lot 150, Blk A. Least acceptable bid, $2.77.

Sale No. 4024—Assessed in 1923 to Minnie L. Thornton, Tract No. 296, Lot 151, Blk A. Least acceptable bid, $2.77.

Sale No. 4025—Assessed in 1923 to Minnie L. Thornton, Tract No. 296, Lot 157, Blk A. Least acceptable bid, $2.77.

Sale No. 4026—Assessed in 1923 to Minnie L. Thornton, Tract No. 296, Lot 163, Blk A. Least acceptable bid, $2.77.

Sale No. 4027—Assessed in 1923 to Minnie L. Thornton, Tract No. 296, Lot 164, Blk A. Least acceptable bid, $2.77.

Sale No. 4028—Assessed in 1923 to Minnie L. Thornton, Tract No. 296, Lot 166, Blk A. Least acceptable bid, $2.77.

Sale No. 4029—Assessed in 1923 to Minnie L. Thornton, Tract No. 296, Lot 169, Blk A. Least acceptable bid, $2.77.

Sale No. 4030—Assessed in 1923 to Minnie L. Thornton, Tract No. 296, Lot 170, Blk A. Least acceptable bid, $2.77.

Sale No. 4031—Assessed in 1923 to Minnie L. Thornton, Tract No. 296, Lot 172, Blk A. Least acceptable bid, $2.77.

Sale No. 4032—Assessed in 1923 to Minnie L. Thornton, Tract No. 296, Lot 173, Blk A. Least acceptable bid, $2.77.

Sale No. 4033—Assessed in 1923 to Minnie L. Thornton, Tract No. 296, Lot 175, Blk A. Least acceptable bid, $2.77.

Sale No. 4034—Assessed in 1923 to Minnie L. Thornton, Tract No. 296, Lot 181, Blk A. Least acceptable bid, $2.77.

Sale No. 4035—Assessed in 1923 to Minnie L. Thornton, Tract No. 296, Lot 182, Block A. Least acceptable bid, $2.77.

Sale No. 4036—Assessed in 1923 to Minnie L. Thornton, Tract No. 296, Lot 1, Blk B. Least acceptable bid, $3.39.

Sale No. 4038—Assessed in 1923 to Minnie L. Thornton, Tract No. 296, Lot 6, Blk B. Least acceptable bid, $3.39.

Sale No. 4039—Assessed in 1923 to Minnie L. Thornton, Tract No. 296, Lot 10, Blk B. Least acceptable bid, $3.39.

Sale No. 4040—Assessed in 1923 to Minnie L. Thornton, Tract No. 296, Lot 11, Blk B. Least acceptable bid, $3.39.

Sale No. 4041—Assessed in 1923 to Minnie L. Thornton, Tract No. 296, Lot 12, Blk B. Least acceptable bid, $3.39.

Sale No. 4042—Assessed in 1923 to Minnie L. Thornton, Tract No. 296, Lot 13, Blk B. Least acceptable bid, $3.39.

Sale No. 4045—Assessed in 1923 to Minnie L. Thornton, Tract No. 296, Lot 29, Blk B. Least acceptable bid, $3.39.

Sale No. 4047—Assessed in 1923 to Minnie L. Thornton, Tract No. 296, Lot 41, Block B. Least acceptable bid, $3.39.

Sale No. 4048—Assessed in 1923 to Minnie L. Thornton, Tract No. 296, Lot 42, Blk B. Least acceptable bid, $3.39.

Sale No. 4049—Assessed in 1923 to Minnie L. Thornton, Tract No. 296, Lot 67, Blk A. Least acceptable bid, $2.77.

Sale No. 4050—Assessed in 1923 to Minnie L. Thornton, Tract No. 296, Lot 45, Blk B. Least acceptable bid, $3.39.

Sale No. 4052—Assessed in 1923 to Minnie L. Thornton, Tract No. 296, Lot 47, Blk B. Least acceptable bid, $3.39.

Sale No. 4054—Assessed in 1923 to Minnie L. Thornton, Tract No. 296, Lot 54, Blk B. Least acceptable bid, $3.39.

Sale No. 4055—Assessed in 1923 to Minnie L. Thornton, Tract No. 296, Lot 55, Blk B. Least acceptable bid, $3.39.

Sale No. 4056—Assessed in 1923 to Minnie L. Thornton, Tract No. 296, Lot 57, Blk B. Least acceptable bid, $3.39.

Sale No. 4057—Assessed in 1923 to Minnie L. Thornton, Tract No. 296, Lot 58, Blk B.—Least acceptable bid, $3.39.

Sale No. 4059—Assessed in 1923 to Minnie L. Thornton, Tract No. 296, Lot 61, Blk B. Least acceptable bid, $3.39.

Sale No. 4061—Assessed in 1923 to Minnie L. Thornton, Tract No. 296, Lot 64, Blk B. Least acceptable bid, $3.39.

Sale No. 4062—Assessed in 1923 to Minnie L. Thornton, Tract No. 296, Lot 68, Blk B. Least acceptable bid, $3.39.

Sale No. 4063—Assessed in 1923 to Minnie L. Thornton, Tract No. 296, Lot 70, Blk B. Least acceptable bid, $3.39.

Sale No. 4064—Assessed in 1923 to Minnie L. Thornton, Tract No. 296, Lot 71, Blk B. Least acceptable bid, $3.39.

Sale No. 4065—Assessed in 1923 to Minnie L. Thornton, Tract No. 296, Lot 79, Blk B. Least acceptable bid, $3.39.

Sale No. 4068—Assessed in 1923 to Minnie L. Thornton, Tract No. 296, Lot 107, Blk B. Least acceptable bid, $3.39.

Sale No. 4069—Assessed in 1923 to Minnie L. Thornton, Tract No. 296, Lot 108, Blk B. Least acceptable bid, $3.39.

Sale No. 4070—Assessed in 1923 to Minnie L. Thornton, Tract No. 296, Lot 109, Blk B. Least acceptable bid, $3.39.

Sale No. 4071—Assessed in 1923 to Minnie L. Thornton, Tract No. 296, Lot 110, Blk B. Least acceptable bid, $3.39.

Sale No. 4072—Assessed in 1923 to Minnie L. Thornton, Tract No. 296, Lot 111, Blk B. Least acceptable bid, $3.39.

Sale No. 4073—Assessed in 1923 to Minnie L. Thornton, Tract No. 296, Lot 112, Blk B. Least acceptable bid, $3.39.

Sale No. 4074—Assessed in 1923 to Minnie L. Thornton, Tract No. 296, Lot 114, Blk B. Least acceptable bid, $3.39.

Sale No. 4075—Assessed in 1923 to Minnie L. Thornton, Tract No. 296, Lot 116, Blk B. Least acceptable bid, $3.39.

Sale No. 4076—Assessed in 1923 to Minnie L. Thornton, Tract No. 296, Lot 118, Blk B. Least acceptable bid, $3.39.

Sale No. 4077—Assessed in 1923 to Minnie L. Thornton, Tract No. 296, Lot 124, Blk B. Least acceptable bid, $3.39.

Sale No. 4078—Assessed in 1923 to Minnie L. Thornton, Tract No. 296, Lot 127, Blk B. Least acceptable bid, $3.39.

Sale No. 4080—Assessed in 1923 to Minnie L. Thornton, Tract No. 296, Lot 133, Blk B. Least acceptable bid, $3.39.

Sale No. 4081—Assessed in 1923 to Minnie L. Thornton, Tract No. 296, Lot 136, Blk B. Least acceptable bid, $3.39.

Sale No. 4082—Assessed in 1923 to Minnie L. Thornton, Tract No. 296, Lot 137, Blk B. Least acceptable bid, $3.39.

Sale No. 4083—Assessed in 1923 to Minnie L. Thornton, Tract No. 296, Lot 148, Blk B. Least acceptable bid, $3.39.

Sale No. 4084—Assessed in 1923 to Minnie L. Thornton, Tract No. 296, Lot 150, Blk B. Least acceptable bid, $3.39.

Sale No. 4085—Assessed in 1923 to Minnie L. Thornton, Tract No. 296, Lot 157, Blk B. Least acceptable bid, $3.39.

Sale No. 4086—Assessed in 1923 to Minnie L. Thornson, Tract No. 296, Lot 163, Blk B. Least acceptable bid, $3.39.

Sale No. 4088—Assessed in 1923 to F. M. Davenport, Tract No. 296, Lot 119, Blk B. Least acceptable bid, $3.39.

Sale No. 4091—Assessed in 1923 to John G. Devereaux, Tract No. 296, Lot 82. Least acceptable bid, $3.39.

Sale No. 4093—Assessed in 1923 to Annie Bean, Tract No. 296, Lot 65, Blk B. Least acceptable bid, $3.39.

Sale No. 4095—Assessed in 1923 to Mary E. Hall, Tract No. 296, Lot 38, Blk B. Least acceptable bid, $3.39.

Sale No. 4096—Assessed in 1923 to Mary E. Hall, Tract No. 296, Lot 39, Blk B. Least acceptable bid, $3.39.

Sale No. 4097—Assessed in 1923 to Mary E. Hall, Tract No. 296, Lot 52, Block B. Least acceptable bid, $3.39.

Sale No. 4100—Assessed in 1923 to Anna Scott Son, Tract No. 296, Lot 59, Blk B. Least acceptable bid, $3.39.

Sale No. 4101—Assessed in 1923 to Lillian H. Sayles, Tract No. 296, Lot 162, Blk A. Least acceptable bid, $2.77.

Sale No. 4102—Assessed in 1923 to Mary A. Brubaker, Tract No. 296, Lot 149, Blk A. Least acceptable bid, $2.77.

Sale No. 4103—Assessed in 1923 to Clara B. Gray, Tract No. 296, Lot 147, Blk A. Least acceptable bid, $2.77.

Sale No. 4104—Assessed in 1923 to Sarah A. Lennox et al, Tract No. 296, Lot 161, Blk A. Least acceptable bid, $2.77.

Sale No. 4105—Assessed in 1923 to Sam Lesich, Tract No. 296, Lot 83, Blk A. Least acceptable bid, $2.77.

Sale No. 4106—Assessed in 1923 to Edna Kinsella, Tract No. 296, Lot 104, Blk A. Least acceptable bid, $2.77.

Sale No. 4107—Assessed in 1923 to John Verge, Tract No. 296, Lot 56, Blk A. Least acceptable bid, $2.77.

Sale No. 4110—Assessed in 1923 to Franklin S. Barnhart, Tract No. 171, Lot 139, Blk 7. Least acceptable bid, $1.91.

Sale No. 4111—Assessed in 1923 to Franklin S. Barnhart, Tract No. 172, Lot 134, Blk C. Least acceptable bid, $1.91.

Sale No. 4114—Assessed in 1923 to Harvey M. Christman, Tract No. 171, Lot 47, Blk 1. Least acceptable bid, $3.52.

Sale No. 4115—Assessed in 1923 to Harvey M. Christman, Tract No. 172, Lot 74, Blk C. Least acceptable bid, $3.52.

Sale No. 4116—Assessed in 1923 to Benj. Evans, Tract No. 171, Lot 92, Blk 1. Least acceptabe bid, $3.52.

Sale No. 4117—Assessed in 1923 to Benj. Evans, Tract No. 171, Lot 100, Blk 2. Least acceptable bid, $3.52.

Sale No. 4118—Assessed in 1923 to Benj. Evans, Tract No. 172, Lot 130, Blk D. Least acceptable bid, $3.52.

Sale No. 4119—Assessed in 1923 to Henry T. Smallwood, Tract No. 171, Lot 113, Blk 4. Least acceptable bid, $3.52.

Sale No. 4120—Assessed in 1923 to Henry T. Smallwood, Tract No. 171, Lot 146, Blk 8. Least acceptable bid, $3.83.

Sale No. 4123—

Sale No. 4436—Assessed in 1923 to Chris Nelson, Tract No. 264, Lot 279. Least acceptable bid, $3.39.

Sale No. 4437—Assessed in 1923 to Chris Nelson, Tract No. 264, Lot 283. Least acceptable bid, $3.39.

Sale No. 4438—Assessed in 1923 to Chris Nelson, Tract No. 264, Lot 284. Least acceptable bid, $3.39.

Sale No. 4439—Assessed in 1923 to Chris Nelson, Tract No. 264, Lot 285. Least acceptable bid, $3.39.

Sale No. 4440—Assessed in 1923 to Chris Nelson, Tract No. 265, Lot 1. Least acceptable bid, $3.39.

Sale No. 4441—Assessed in 1923 to Chris Nelson, Tract No. 265, Lot 2. Least acceptable bid, $3.39.

Sale No. 4442—Assessed in 1923 to Chris Nelson, Tract No. 265, Lot 3. Least acceptable bid, $3.39.

Sale No. 4443—Assessed in 1923 to Chris Nelson, Tract No. 265, Lot 4. Least acceptable bid, $3.39.

Sale No. 4444—Assessed in 1923 to Chris Nelson, Tract No. 265, Lot 5. Least acceptable bid, $3.39.

Sale No. 4445—Assessed in 1923 to Chris Nelson, Tract No. 265, Lot 10. Least acceptable bid, $3.39.

Sale No. 4446—Assessed in 1923 to Chris Nelson, Tract No. 265, Lot 11. Least acceptable bid, $3.39.

Sale No. 4447—Assessed in 1923 to Chris Nelson, Tract No. 265, Lot 12. Least acceptable bid, $3.39.

Sale No. 4449—Assessed in 1923 to Chris Nelson, Tract No. 265, Lot 15. Least acceptable bid, $3.39.

Sale No. 4450—Assessed in 1923 to Chris Nelson, Tract No. 265, Lot 16. Least acceptable bid, $3.39.

Sale No. 4451—Assessed in 1923 to Chris Nelson, Tract No. 265, Lot 17. Least acceptable bid, $3.39.

Sale No. 4452—Assessed in 1923 to Chris Nelson, Tract No. 265, Lot 18. Least acceptable bid, $3.39.

Sale No. 4453—Assessed in 1923 to Chris Nelson, Tract No. 265, Lot 19. Least acceptable bid, $3.39.

Sale No. 4454—Assessed in 1923 to Chris Nelson, Tract No. 265, Lot 21. Least acceptable bid, $3.39.

Sale No. 4455—Assessed in 1923 to Chris Nelson, Tract No. 265, Lot 23. Least acceptable bid, $3.39.

Sale No. 4456—Assessed in 1923 to Chris Nelson, Tract No. 265, Lot 24. Least acceptable bid, $3.39.

Sale No. 4457—Assessed in 1923 to Chris Nelson, Tract No. 265, Lot 25. Least acceptable bid, $3.39.

Sale No. 4458—Assessed in 1923 to Chris Nelson, Tract No. 265, Lot 26. Least acceptable bid, $3.39.

Sale No. 4459—Assessed in 1923 to Chris Nelson, Tract No. 265, Lot 27. Least acceptable bid, $3.39.

Sale No. 4462—Assessed in 1923 to Chris Nelson, Tract No. 265, Lot 32. Least acceptable bid, $3.39.

Sale No. 4463—Assessed in 1923 to Chris Nelson, Tract No. 265, Lot 33. Least acceptable bid, $3.39.

Sale No. 4464—Assessed in 1923 to Chris Nelson, Tract No. 265, Lot 35. Least acceptable bid, $3.39.

Sale No. 4465—Assessed in 1923 to Chris Nelson, Tract No. 265, Lot 36. Least acceptable bid, $3.39.

Sale No. 4466—Assessed in 1923 to Chris Nelson, Tract No. 265, Lot 37. Least acceptable bid, $3.39.

Sale No. 4467—Assessed in 1923 to Chris Nelson, Tract No. 265, Lot 38. Least acceptable bid, $3.39.

Sale No. 4470—Assessed in 1923 to Chris Nelson, Tract No. 265, Lot 46. Least acceptable bid, $3.39.

Sale No. 4471—Assessed in 1923 to Chris Nelson, Tract No. 265, Lot 47. Least acceptable bid, $3.39.

Sale No. 4472—Assessed in 1923 to Chris Nelson, Tract No. 265, Lot 48. Least acceptable bid, $3.39.

Sale No. 4473—Assessed in 1923 to Chris Nelson, Tract No. 265, Lot 52. Least acceptable bid, $3.39.

Sale No. 4474—Assessed in 1923 to Chris Nelson, Tract No. 265, Lot 53. Least acceptable bid, $3.39.

Sale No. 4475—Assessed in 1923 to Chris Nelson, Tract No. 265, Lot 54. Least acceptable bid, $3.39.

Sale No. 4476—Assessed in 1923 to Chris Nelson, Tract No. 265, Lot 55. Least acceptable bid, $3.39.

Sale No. 4477—Assessed in 1923 to Chris Nelson, Tract No. 265, Lot 56. Least acceptable bid, $3.39.

Sale No. 4481—Assessed in 1923 to Chris Nelson, Tract No. 265, Lot 64. Least acceptable bid, $3.39.

Sale No. 4483—Assessed in 1923 to Chris Nelson, Tract No. 265, Lot 75. Least acceptable bid, $3.39.

Sale No. 4484—Assessed in 1923 to Chris Nelson, Tract No. 265, Lot 77. Least acceptable bid, $3.39.

Sale No. 4485—Assessed in 1923 to Chris Nelson, Tract No. 265, Lot 82. Least acceptable bid, $3.39.

Sale No. 4486—Assessed in 1923 to Chris Nelson, Tract No. 265, Lot 83. Least acceptable bid, $3.39.

Sale No. 4487—Assessed in 1923 to Chris Nelson, Tract No. 265, Lot 87. Least acceptable bid, $3.39.

Sale No. 4488—Assessed in 1923 to Chris Nelson, Tract No. 265, Lot 89. Least acceptable bid, $3.39.

Sale No. 4489—Assessed in 1923 to Chris Nelson, Tract No. 265, Lot 90. Least acceptable bid, $3.39.

Sale No. 4490—Assessed in 1923 to Chris Nelson, Tract No. 265, Lot 91. Least acceptable bid, $3.39.

Sale No. 4491—Assessed in 1923 to Chris Nelson, Tract No. 265, Lot 92. Least acceptable bid, $3.39.

Sale No. 4493—Assessed in 1923 to Chris Nelson, Tract No. 265, Lot 94. Least acceptable bid, $3.39.

Sale No. 4494—Assessed in 1923 to Chris Nelson, Tract No. 265, Lot 95. Least acceptable bid, $3.39.

Sale No. 4495—Assessed in 1923 to Chris Nelson, Tract No. 265, Lot 98. Least acceptable bid, $3.39.

Sale No. 4496—Assessed in 1923 to Chris Nelson, Tract No. 265, Lot 101. Least acceptable bid, $3.39.

Sale No. 4497—Assessed in 1923 to Chris Nelson, Tract No. 265, Lot 105. Least acceptable bid, $3.39.

Sale No. 4498—Assessed in 1923 to Chris Nelson, Tract No. 265, Lot 106. Least acceptable bid, $3.39.

Sale No. 4499—Assessed in 1923 to Chris Nelson, Tract No. 265, Lot 109. Least acceptable bid, $3.39.

Sale No. 4500—Assessed in 1923 to Chris Nelson, Tract No. 265, Lot 110. Least acceptable bid, $3.39.

Sale No. 4501—Assessed in 1923 to Chris Nelson, Tract No. 265, Lot 111. Least acceptable bid, $3.39.

Sale No. 4502—Assessed in 1923 to Chris Nelson, Tract No. 265, Lot 112. Least acceptable bid, $3.39.

Sale No. 4503—Assessed in 1923 to Chris Nelson, Tract No. 265, Lot 113. Least acceptable bid, $3.39.

Sale No. 4504—Assessed in 1923 to Chris Nelson, Tract No. 265, Lot 116. Least acceptable bid, $3.39.

Sale No. 4505—Assessed in 1923 to Chris Nelson, Tract No. 265, Lot 118. Least acceptable bid, $3.39.

Sale No. 4506—Assessed in 1923 to Chris Nelson, Tract No. 265, Lot 123. Least acceptable bid, $3.39.

Sale No. 4507—Assessed in 1923 to Chris Nelson, Tract No. 265, Lot 124. Least acceptable bid, $3.39.

Sale No. 4511—Assessed in 1923 to Chris Nelson, Tract No. 265, Lot 128. Least acceptable bid, $3.39.

Sale No. 4512—Assessed in 1923 to Chris Nelson, Tract No. 265, Lot 129. Least acceptable bid, $3.39.

Sale No. 4513—Assessed in 1923 to Chris Nelson Tract No. 265, Lot 130. Least acceptable bid, $3.39.

Sale No. 4514—Assessed in 1923 to Chris Nelson, Tract No. 265, Lot 131. Least acceptable bid, $3.39.

Sale No. 4515—Assessed in 1923 to Chris Nelson, Tract No. 265, Lot 132. Least acceptable bid, $3.39.

Sale No. 4516—Assessed in 1923 to Chris Nelson, Tract No. 265, Lot 134. Least acceptable bid, $3.39.

Sale No. 4517—Assessed in 1923 to Chris Nelson, Tract No. 265, Lot 136. Least acceptable bid, $3.39.

Sale No. 4518—Assessed in 1923 to Chris Nelson, Tract No. 265, Lot 137. Least acceptable bid, $3.39.

Sale No. 4520—Assessed in 1923 to Chris Nelson, Tract No. 265, Lot 145. Least acceptable bid, $3.39.

Sale No. 4521—Assessed in 1923 to Chris Nelson, Tract No. 265, Lot 146. Least acceptable bid, $3.39.

Sale No. 4522—Assessed in 1923 to Chris Nelson, Tract No. 265, Lot 151. Least acceptable bid, $3.39.

Sale No. 4523—Assessed in 1923 to Chris Nelson, Tract No. 265, Lot 152. Least acceptable bid, $3.39.

Sale No. 4524—Assessed in 1923 to Chris Nelson, Tract No. 265, Lot 153. Least acceptable bid, $3.39.

Sale No. 4525—Assessed in 1923 to Chris Nelson, Tract No. 265, Lot 154. Least acceptable bid, $3.39.

Sale No. 4526—Assessed in 1923 to Chris Nelson, Tract No. 265, Lot 155. Least acceptable bid, $3.39.

Sale No. 4527—Assessed in 1923 to Chris Nelson, Tract No. 265, Lot 159. Least acceptable bid, $3.39.

Sale No. 4528—Assessed in 1923 to Chris Nelson, Tract No. 265, Lot 160. Least acceptable bid, $3.39.

Sale No. 4529—Assessed in 1923 to Chris Nelson, Tract No. 265, Lot 161. Least acceptable bid, $3.39.

Sale No. 4530—Assessed in 1923 to Chris Nelson, Tract No. 265, Lot 170. Least acceptable bid, $3.39.

Sale No. 4531—Assessed in 1923 to Chris Nelson, Tract No. 265, Lot 171. Least acceptable bid, $3.39.

Sale No. 4532—Assessed in 1923 to Chris Nelson, Tract No. 265, Lot 172. Least acceptable bid, $3.39.

Sale No. 4533—Assessed in 1923 to Chris Nelson, Tract No. 265, Lot 173. Least acceptable bid, $3.39.

Sale No. 4534—Assessed in 1923 to Chris Nelson, Tract No. 265, Lot 174. Least acceptable bid, $3.39.

Sale No. 4535—Assessed in 1923 to Chris Nelson, Tract No. 265, Lot 175. Least acceptable bid, $3.39.

Sale No. 4536—Assessed in 1923 to Chris Nelson, Tract No. 265, Lot 176. Least acceptable bid, $3.39.

Sale No. 4537—Assessed in 1923 to Chris Nelson, Tract No. 265, Lot 177. Least acceptable bid, $3.39.

Sale No. 4538—Assessed in 1923 to Chris Nelson, Tract No. 265, Lot 178. Least acceptable bid, $3.39.

Sale No. 4539—Assessed in 1923 to Chris Nelson, Tract No. 265, Lot 181. Least acceptable bid, $3.39.

Sale No. 4540—Assessed in 1923 to Chris Nelson, Tract No. 265, Lot 182. Least acceptable bid, $3.39.

Sale No. 4541—Assessed in 1923 to Chris Nelson, Tract No. 265, Lot 183. Least acceptable bid, $3.39.

Sale No. 4542—Assessed in 1923 to Chris Nelson, Tract No. 265, Lot 184. Least acceptable bid, $3.39.

Sale No. 4543—Assessed in 1923 to Chris Nelson, Tract No. 265, Lot 193. Least acceptable bid, $3.39.

Sale No. 4546—Assessed in 1923 to Chris Nelson, Tract No. 265, Lot 196. Least acceptable bid, $3.39.

Sale No. 4547—Assessed in 1923 to Chris Nelson, Tract No. 265, Lot 197. Least acceptable bid, $3.39.

Sale No. 4548—Assessed in 1923 to Chris Nelson, Tract No. 265, Lot 198. Least acceptable bid, $3.39.

Sale No. 4549—Assessed in 1923 to Chris Nelson, Tract No. 265, Lot 199. Least acceptable bid, $3.39.

Sale No. 4550—Assessed in 1923 to Chris Nelson, Tract No. 265, Lot 200. Least acceptable bid, $3.39.

Sale No. 4554—Assessed in 1923 to Chris Nelson, Tract No. 265, Lot 204. Least acceptable bid, $3.39.

Sale No. 4555—Assessed in 1923 to Chris Nelson, Tract No. 265, Lot 205. Least acceptable bid, $3.39.

Sale No. 4558—Assessed in 1923 to Chris Nelson, Tract No. 265, Lot 209. Least acceptable bid, $3.39.

Sale No. 4559—Assessed in 1923 to Chris Nelson, Tract No. 265, Lot 210. Least acceptable bid, $3.39.

Sale No. 4560—Assessed in 1923 to Chris Nelson, Tract No. 265, Lot 211. Least acceptable bid, $3.39.

Sale No. 4561—Assessed in 1923 to Chris Nelson, Tract No. 265, Lot 212. Least acceptable bid, $3.39.

Sale No. 4562—Assessed in 1923 to Chris Nelson, Tract No. 265, Lot 213. Least acceptable bid, $3.39.

Sale No. 4565—Assessed in 1923 to Chris Nelson, Tract No. 265, Lot 220. Least acceptable bid, $3.39.

Sale No. 4570—Assessed in 1923 to Chris Nelson, Tract No. 265, Lot 228. Least acceptable bid, $3.39.

Sale No. 4571—Assessed in 1923 to Chris Nelson, Tract No. 265, Lot 229. Least acceptable bid, $3.39.

Sale No. 4572—Assessed in 1923 to Chris Nelson, Tract No. 265, Lot 230. Least acceptable bid, $3.39.

Sale No. 4573—Assessed in 1923 to Chris Nelson, Tract No. 265, Lot 241. Least acceptable bid, $3.39.

Sale No. 4574—Assessed in 1923 to Chris Nelson, Tract No. 265, Lot 243. Least acceptable bid, $3.39.

Sale No. 4575—Assessed in 1923 to Chris Nelson, Tract No. 265, Lot 244. Least acceptable bid, $3.39.

Sale No. 4576—Assessed in 1923 to Chris Nelson, Tract No. 265, Lot 245. Least acceptable bid, $3.39.

Sale No. 4579—Assessed in 1923 to Chris Nelson, Tract No. 265, Lot 248. Least acceptable bid, $3.39.

Sale No. 4580—Assessed in 1923 to Chris Nelson, Tract No. 265, Lot 249. Least acceptable bid, $3.39.

Sale No. 4581—Assessed in 1923 to Chris Nelson, Tract No. 265, Lot 250. Least acceptable bid, $3.39.

Sale No. 4582—Assessed in 1923 to Chris Nelson, Tract No. 265, Lot 251. Least acceptable bid, $3.39.

Sale No. 4583—Assessed in 1923 to Chris Nelson, Tract No. 265, Lot 252. Least acceptable bid, $3.39.

Sale No. 4584—Assessed in 1923 to Chris Nelson, Tract No. 265, Lot 253. Least acceptable bid, $3.39.

Sale No. 4585—Assessed in 1923 to Chris Nelson, Tract No. 265, Lot 254. Least acceptable bid, $3.39.

Sale No. 4586—Assessed in 1923 to Chris Nelson, Tract No. 265, Lot 261. Least acceptable bid, $3.39.

Sale No. 4587—Assessed in 1923 to Chris Nelson, Tract No. 265, Lot 262. Least acceptable bid, $3.39.

Sale No. 4589—Assessed in 1923 to Chris Nelson, Tract No. 265, Lot 270. Least acceptable bid, $3.39.

Sale No. 4590—Assessed in 1923 to Chris Nelson, Tract No. 265, Lot 276. Least acceptable bid, $3.39.

Sale No. 4591—Assessed in 1923 to Chris Nelson, Tract No. 265, Lot 277. Least acceptable bid, $3.39.

Sale No. 4592—Assessed in 1923 to Chris Nelson, Tract No. 265, Lot 278. Least acceptable bid, $3.39.

Sale No. 4593—Assessed in 1923 to Chris Nelson, Tract No. 265, Lot 279. Least acceptable bid, $3.39.

Sale No. 4594—Assessed in 1923 to Chris Nelson, Tract No. 265, Lot 280. Least acceptable bid, $3.39.

Sale No. 4595—Assessed in 1923 to Chris Nelson, Tract No. 265, Lot 281. Least acceptable bid, $3.39.

Sale No. 4596—Assessed in 1923 to Chris Nelson, Tract No. 265, Lot 284. Least acceptable bid, $3.39.

Sale No. 4597—Assessed in 1923 to Chris Nelson, Tract No. 265, Lot 285. Least acceptable bid, $3.39.

Sale No. 4598—Assessed in 1923 to Chris Nelson, Tract No. 265, Lot 286. Least acceptable bid, $3.39.

Sale No. 4599—Assessed in 1923 to Chris Nelson, Tract No. 265, Lot 290. Least acceptable bid, $3.39.

Sale No. 4600—Assessed in 1923 to Chris Nelson, Tract No. 265, Lot 291. Least acceptable bid, $3.39.

Sale No. 4601—Assessed in 1923 to Chris Nelson, Tract No. 265, Lot 292. Least acceptable bid, $3.39.

Sale No. 4602—Assessed in 1923 to Chris Nelson, Tract No. 265, Lot 293. Least acceptable bid, $3.39.

Sale No. 4603—Assessed in 1923 to Chris Nelson, Tract No. 265, Lot 303. Least acceptable bid, $3.39.

Sale No. 4604—Assessed in 1923 to Chris Nelson, Tract No. 265, Lot 306. Least acceptable bid, $3.39.

Sale No. 4605—Assessed in 1923 to Chris Nelson, Tract No. 265, Lot 307. Least acceptable bid, $3.39.

Sale No. 4607—Assessed in 1923 to Chris Nelson, Tract No. 265, Lot 311. Least acceptable bid, $3.39.

Sale No. 4608—Assessed in 1923 to Chris Nelson, Tract No. 265, Lot 312. Least acceptable bid, $3.39.

Sale No. 4609—Assessed in 1923 to Chris Nelson, Tract No. 273, Lot 3. Least acceptable bid, $3.39.

Sale No. 4610—Assessed in 1923 to Chris Nelson, Tract No. 273, Lot 4. Least acceptable bid, $3.39.

Sale No. 4611—Assessed in 1923 to Chris Nelson, Tract No. 273, Lot 14. Least acceptable bid, $3.39.

Sale No. 4612—Assessed in 1923 to Chris Nelson, Tract No. 273, Lot 15. Least acceptable bid, $3.39.

Sale No. 4613—Assessed in 1923 to Chris Nelson, Tract No. 273, Lot 16. Least acceptable bid, $3.39.

Sale No. 4614—Assessed in 1923 to Chris Nelson, Tract No. 273, Lot 17. Least acceptable bid, $3.39.

Sale No. 4615—Assessed in 1923 to Chris Nelson, Tract No. 273, Lot 18. Least acceptable bid, $3.39.

Sale No. 4616—Assessed in 1923 to Chris Nelson, Tract No. 273, Lot 23. Least acceptable bid, $3.39.

Sale No. 4617—Assessed in 1923 to Chris Nelson, Tract No. 273, Lot 24. Least acceptable bid, $3.39.

Sale No. 4618—Assessed in 1923 to Chris Nelson, Tract No. 273, Lot 28. Least acceptable bid, $3.39.

Sale No. 4619—Assessed in 1923 to Chris Nelson, Tract No. 273, Lot 29. Least acceptable bid, $3.39.

Sale No. 4620—Assessed in 1923 to Chris Nelson, Tract No. 273, Lot 30. Least acceptable bid, $3.39.

Sale No. 4621—Assessed in 1923 to Chris Nelson, Tract No. 273, Lot 31. Least acceptable bid, $3.39.

Sale No. 4622—Assessed in 1923 to Chris Nelson, Tract No. 273, Lot 35. Least acceptable bid, $3.39.

Sale No. 4624—Assessed in 1923 to Chris Nelson, Tract No. 273, Lot 39. Least acceptable bid, $3.39.

Sale No. 4625—Assessed in 1923 to Chris Nelson, Tract No. 273, Lot 42. Least acceptable bid, $3.39.

Sale No. 4626—Assessed in 1923 to Chris Nelson, Tract No. 273, Lot 49. Least acceptable bid, $3.39.

Sale No. 4627—Assessed in 1923 to Chris Nelson, Tract No. 273, Lot 50. Least acceptable bid, $3.39.

Sale No. 4629—Assessed in 1923 to Chris Nelson, Tract No. 273, Lot 54. Least acceptable bid, $3.39.

Sale No. 4630—Assessed in 1923 to Chris Nelson, Tract No. 273, Lot 55. Least acceptable bid, $3.39.

Sale No. 4631—Assessed in 1923 to Chris Nelson, Tract No. 273, Lot 56. Least acceptable bid, $3.39.

Sale No. 4632—Assessed in 1923 to Chris Nelson, Tract No. 273, Lot 57. Least acceptable bid, $3.39.

Sale No. 4633—Assessed in 1923 to Chris Nelson, Tract No. 273, Lot 60. Least acceptable bid, $3.39.

Sale No. 4636—Assessed in 1923 to Chris Nelson, Tract No. 273, Lot 63. Least acceptable bid, $3.39.

Sale No. 4637—Assessed in 1923 to Chris Nelson, Tract No. 273, Lot 64. Least acceptable bid, $3.39.

Sale No. 4638—Assessed in 1923 to Chris Nelson, Tract No. 273, Lot 66. Least acceptable bid, $3.39.

Sale No. 4639—Assessed in 1923 to Chris Nelson, Tract No. 273, Lot 67. Least acceptable bid, $3.39.

Sale No. 4640—Assessed in 1923 to Chris Nelson, Tract No. 273, Lot 68. Least acceptable bid, $3.39.

Sale No. 4641—Assessed in 1923 to Chris Nelson, Tract No. 273, Lot 73. Least acceptable bid, $3.39.

Sale No. 4642—Assessed in 1923 to Chris Nelson, Tract No. 273, Lot 75. Least acceptable bid, $3.39.

Sale No. 4643—Assessed in 1923 to Chris Nelson, Tract No. 273, Lot 76. Least acceptable bid, $3.39.

Sale No. 4644—Assessed in 1923 to Chris Nelson, Tract No. 273, Lot 77. Least acceptable bid, $3.39.

Sale No. 4645—Assessed in 1923 to Chris Nelson, Tract No. 273, Lot 78. Least acceptable bid, $3.39.

Sale No. 4646—Assessed in 1923 to Chris Nelson, Tract No. 273, Lot 80. Least acceptable bid, $3.39.

Sale No. 4647—Assessed in 1923 to Chris Nelson, Tract No. 273, Lot 81. Least acceptable bid, $3.39.

Sale No. 4648—Assessed in 1923 to Chris Nelson, Tract No. 273, Lot 83. Least acceptable bid, $3.39.

Sale No. 4649—Assessed in 1923 to Chris Nelson, Tract No. 273, Lot 84. Least acceptable bid, $3.39.

Sale No. 4655—Assessed in 1923 to Chris Nelson, Tract No. 273, Lot 93. Least acceptable bid, $3.39.

Sale No. 4656—Assessed in 1923 to Chris Nelson, Tract No. 273, Lot 94. Least acceptable bid, $3.39.

Sale No. 4657—Assessed in 1923 to Chris Nelson, Tract No. 273, Lot 95. Least acceptable bid, $3.39.

Sale No. 4658—Assessed in 1923 to Chris Nelson, Tract No. 273, Lot 97. Least acceptable bid, $3.39.

Sale No. 4659—Assessed in 1923 to Chris Nelson, Tract No. 273, Lot 98. Least acceptable bid, $3.39.

Sale No. 4661—Assessed in 1923 to Chris Nelson, Tract No. 273, Lot 105. Least acceptable bid, $3.39.

Sale No. 4662—Assessed in 1923 to Chris Nelson, Tract No. 273, Lot 108. Least acceptable bid, $3.39.

Sale No. 4663—Assessed in 1923 to Chris Nelson, Tract No. 273, Lot 109. Least acceptable bid, $3.39.

Sale No. 4664—Assessed in 1923 to Chris Nelson, Tract No. 273, Lot 113. Least acceptable bid, $3.39.

Sale No. 4665—Assessed in 1923 to Chris Nelson, Tract No. 273, Lot 114. Least acceptable bid, $3.39.

Sale No. 4666—Assessed in 1923 to Chris Nelson, Tract No. 273, Lot 115. Least acceptable bid, $3.39.

Sale No. 4667—Assessed in 1923 to Chris Nelson, Tract No. 273, Lot 120. Least acceptable bid, $3.39.

Sale No. 4668—Assessed in 1923 to Chris Nelson, Tract No. 273, Lot 126. Least acceptable bid, $3.39.

Sale No. 4669—Assessed in 1923 to Chris Nelson, Tract No. 273, Lot 130. Least acceptable bid, $3.39.

Sale No. 4670—Assessed in 1923 to Chris Nelson, Tract No. 273, Lot 131. Least acceptable bid, $3.39.

Sale No. 4671—Assessed in 1923 to Chris Nelson, Tract No. 273, Lot 132. Least acceptable bid, $3.39.

Sale No. 4672—Assessed in 1923 to Chris Nelson, Tract No. 273, Lot 133. Least acceptable bid, $3.39.

Sale No. 4673—Assessed in 1923 to Chris Nelson, Tract No. 273, Lot 134. Least acceptable bid, $3.39.

Sale No. 4674—Assessed in 1923 to Chris Nelson, Tract No. 273, Lot 135. Least acceptable bid, $3.39.

Sale No. 4675—Assessed in 1923 to Chris Nelson, Tract No. 273, Lot 139. Least acceptable bid, $3.39.

Sale No. 4676—Assessed in 1923 to Chris Nelson, Tract No. 273, Lot 140. Least acceptable bid, $3.39.

Sale No. 4677—Assessed in 1923 to Chris Nelson, Tract No. 273, Lot 147. Least acceptable bid, $3.39.

Sale No. 4678—Assessed in 1923 to Chris Nelson, Tract No. 273, Lot 148. Least acceptable bid, $3.39.

Sale No. 4679—Assessed in 1923 to Chris Nelson, Tract No. 273, Lot 151. Least acceptable bid, $3.39.

Sale No. 4680—Assessed in 1923 to Chris Nelson, Tract No. 273, Lot 153. Least acceptable bid, $3.39.

Sale No. 4681—Assessed in 1923 to Chris Nelson, Tract No. 273, Lot 154. Least acceptable bid, $3.39.

Sale No. 4682—Assessed in 1923 to Chris Nelson, Tract No. 273, Lot 155. Least acceptable bid, $3.39.

Sale No. 4683—Assessed in 1923 to Chris Nelson, Tract No. 273, Lot 156. Least acceptable bid, $3.39.

Sale No. 4684—Assessed in 1923 to Chris Nelson, Tract No. 273, Lot 158. Least acceptable bid, $3.39.

Sale No. 4685—Assessed in 1923 to Chris Nelson, Tract No. 273, Lot 159. Least acceptable bid, $3.39.

Sale No. 4686—Assessed in 1923 to Chris Nelson, Tract No. 273, Lot 162. Least acceptable bid, $3.39.

Sale No. 4687—Assessed in 1923 to Chris Nelson, Tract No. 273, Lot 163. Least acceptable bid, $3.39.

Sale No. 4688—Assessed in 1923 to Chris Nelson, Tract No. 273, Lot 168. Least acceptable bid, $3.39.

Sale No. 4689—Assessed in 1923 to Chris Nelson, Tract No. 273, Lot 169. Least acceptable bid, $3.39.

Sale No. 4690—Assessed in 1923 to Chris Nelson, Tract No. 273, Lot 170. Least acceptable bid, $3.39.

Sale No. 4691—Assessed in 1923 to Chris Nelson, Tract No. 273, Lot 171. Least acceptable bid, $3.39.

Sale No. 4692—Assessed in 1923 to Chris Nelson, Tract No. 273, Lot 173. Least acceptable bid, $3.39.

Sale No. 4693—Assessed in 1923 to Chris Nelson, Tract No. 273, Lot 177. Least acceptable bid, $3.39.

Sale No. 4694—Assessed in 1923 to Chris Nelson, Tract No. 273, Lot 178. Least acceptable bid, $3.39.

Sale No. 4695—Assessed in 1923 to Chris Nelson, Tract No. 273, Lot 181. Least acceptable bid, $3.39.

Sale No. 4696—Assessed in 1923 to Chris Nelson, Tract No. 273, Lot 182. Least acceptable bid, $3.39.

Sale No. 4697—Assessed in 1923 to Chris Nelson, Tract No. 273, Lot 183. Least acceptable bid, $3.39.

Sale No. 4698—Assessed in 1923 to Chris Nelson, Tract No. 273, Lot 184. Least acceptable bid, $3.39.

Sale No. 4699—Assessed in 1923 to Chris Nelson, Tract No. 273, Lot 185. Least acceptable bid, $3.39.

Sale No. 4700—Assessed in 1923 to Chris Nelson, Tract No. 273, Lot 186. Least acceptable bid, $3.39.

Sale No. 4701—Assessed in 1923 to Chris Nelson, Tract No. 273, Lot 189. Least acceptable bid, $3.39.

Sale No. 4702—Assessed in 1923 to Chris Nelson, Tract No. 273, Lot 201. Least acceptable bid, $3.39.

Sale No. 4703—Assessed in 1923 to Chris Nelson, Tract No. 273, Lot 202. Least acceptable bid, $3.39.

Sale No. 4704—Assessed in 1923 to Chris Nelson, Tract No. 273, Lot 203. Least acceptable bid, $3.39.

Sale No. 4705—Assessed in 1923 to Chris Nelson, Tract No. 273, Lot 204. Least acceptable bid, $3.39.

Sale No. 4706—Assessed in 1923 to Chris Nelson, Tract No. 273, Lot 205. Least acceptable bid, $3.39.

Sale No. 4709—Assessed in 1923 to Chris Nelson, Tract No. 273, Lot 208. Least acceptable bid, $3.39.

Sale No. 4710—Assessed in 1923 to Chris Nelson, Tract No. 273, Lot 209. Least acceptable bid, $3.39.

Sale No. 4711—Assessed in 1923 to Chris Nelson, Tract No. 273, Lot 211. Least acceptable bid, $3.39.

Sale No. 4712—Assessed in 1923 to Chris Nelson, Tract No. 273, Lot 212. Least acceptable bid, $3.39.

Sale No. 4714—Assessed in 1923 to Chris Nelson, Tract No. 273, Lot 223. Least acceptable bid, $3.39.

Sale No. 4715—Assessed in 1923 to Chris Nelson, Tract No. 273, Lot 224. Least acceptable bid, $3.39.

Sale No. 4716—Assessed in 1923 to Chris Nelson, Tract No. 273, Lot 225. Least acceptable bid, $3.39.

Sale No. 4718—Assessed in 1923 to Chris Nelson, Tract No. 273, Lot 228. Least acceptable bid, $3.39.

Sale No. 4719—Assessed in 1923 to Chris Nelson, Tract No. 273, Lot 230. Least acceptable bid, $3.39.

Sale No. 4720—Assessed in 1923 to Chris Nelson, Tract No. 273, Lot 231. Least acceptable bid, $3.39.

Sale No. 4721—Assessed in 1923 to Chris Nelson, Tract No. 273, Lot 232. Least acceptable bid, $3.39.

Sale No. 4722—Assessed in 1923 to Chris Nelson, Tract No. 273, Lot 233. Least acceptable bid, $3.39.

Sale No. 4723—Assessed in 1923 to Chris Nelson, Tract No. 273, Lot 234. Least acceptable bid, $3.39.

Sale No. 4724—Assessed in 1923 to Chris Nelson, Tract No. 273, Lot 235. Least acceptable bid, $3.39.

Sale No. 4725—Assessed in 1923 to Chris Nelson, Tract No. 273, Lot 236. Least acceptable bid, $3.39.

Sale No. 4726—Assessed in 1923 to Chris Nelson, Tract No. 273, Lot 237. Least acceptable bid, $3.39.

Sale No. 4727—Assessed in 1923 to Chris Nelson, Tract No. 273, Lot 238. Least acceptable bid, $3.39.

Sale No. 4728—Assessed in 1923 to Chris Nelson, Tract No. 273, Lot 239. Least acceptable bid, $3.39.

Sale No. 4730—Assessed in 1923 to Chris Nelson, Tract No. 273, Lot 242. Least acceptable bid, $3.39.

Sale No. 4731—Assessed in 1923 to Chris Nelson, Tract No. 273, Lot 244. Least acceptable bid, $3.39.

Sale No. 4735—Assessed in 1923 to Chris Nelson, Tract No. 273, Lot 259. Least acceptable bid, $3.39.

Sale No. 4738—Assessed in 1923 to Chris Nelson, Tract No. 273, Lot 267. Least acceptable bid, $3.39.

Sale No. 4739—Assessed in 1923 to Chris Nelson, Tract No. 273, Lot 268. Least acceptable bid, $3.39.

Sale No. 4745—Assessed in 1923 to Chris Nelson, Tract No. 273, Lot 279. Least acceptable bid, $3.39.

Sale No. 4746—Assessed in 1923 to Chris Nelson, Tract No. 273, Lot 281. Least acceptable bid, $3.39.

Sale No. 4747—Assessed in 1923 to Chris Nelson, Tract No. 273, Lot 282. Least acceptable bid, $3.39.

Sale No. 4748—Assessed in 1923 to Chris Nelson, Tract No. 273, Lot 286. Least acceptable bid, $3.39.

Sale No. 4751—Assessed in 1923 to Chris Nelson, Tract No. 274, Lot 1. Least acceptable bid, $3.39.

Sale No. 4752—Assessed in 1923 to Chris Nelson, Tract No. 274, Lot 2. Least acceptable bid, $3.39.

Sale No. 4753—Assessed in 1923 to Chris Nelson, Tract No. 274, Lot 3. Least acceptable bid, $3.39.

Sale No. 4754—Assessed in 1923 to Chris Nelson, Tract No. 274, Lot 4. Least acceptable bid, $3.39.

Sale No. 4755—Assessed in 1923 to Chris Nelson, Tract No. 274, Lot 5. Least acceptable bid, $3.39.

Sale No. 4756—Assessed in 1923 to Chris Nelson, Tract No. 274, Lot 11. Least acceptable bid, $3.39.

Sale No. 4758—Assessed in 1923 to Chris Nelson, Tract No. 274, Lot 15. Least acceptable bid, $3.39.

Sale No. 4759—Assessed in 1923 to Chris Nelson, Tract No. 274, Lot 20. Least acceptable bid, $3.39.

Sale No. 4760—Assessed in 1923 to Chris Nelson, Tract No. 274, Lot 22. Least acceptable bid, $3.39.

Sale No. 4761—Assessed in 1923 to Chris Nelson, Tract No. 274, Lot 23. Least acceptable bid, $3.39.

Sale No. 4762—Assessed in 1923 to Chris Nelson, Tract No. 274, Lot 24. Least acceptable bid, $3.39.

Sale No. 4763—Assessed in 1923 to Chris Nelson, Tract No. 274, Lot 30. Least acceptable bid, $3.39.

Sale No. 4764—Assessed in 1923 to Chris Nelson, Tract No. 274, Lot 31. Least acceptable bid, $3.39.

Sale No. 4765—Assessed in 1923 to Chris Nelson, Tract No. 274, Lot 32. Least acceptable bid, $3.39.

Sale No. 4766—Assessed in 1923 to Chris Nelson, Tract No. 274, Lot 33. Least acceptable bid, $3.39.

Sale No. 4767—Assessed in 1923 to Chris Nelson, Tract No. 274, Lot 34. Least acceptable bid, $3.39.

Sale No. 4768—Assessed in 1923 to Chris Nelson, Tract No. 274, Lot 37. Least acceptable bid, $3.39.

Sale No. 4769—Assessed in 1923 to Chris Nelson, Tract No. 274, Lot 38. Least acceptable bid, $3.39.

Sale No. 4770—Assessed in 1923 to Chris Nelson, Tract No. 274, Lot 39. Least acceptable bid, $3.39.

Sale No. 4771—Assessed in 1923 to Chris Nelson, Tract No. 274, Lot 40. Least acceptable bid, $3.39.

Sale No. 4772—Assessed in 1923 to Chris Nelson, Tract No. 274, Lot 41. Least acceptable bid, $3.39.

Sale No. 4774—Assessed in 1923 to Chris Nelson, Tract No. 274, Lot 46. Least acceptable bid, $3.39.

Sale No. 4775—Assessed in 1923 to Chris Nelson, Tract No. 274, Lot 48. Least acceptable bid, $3.39.

Sale No. 4776—Assessed in 1923 to Chris Nelson, Tract No. 274, Lot 49. Least acceptable bid, $3.39.

Sale No. 4777—Assessed in 1923 to Chris Nelson, Tract No. 274, Lot 50. Least acceptable bid, $3.39.

Sale No. 4778—Assessed in 1923 to Chris Nelson, Tract No. 274, Lot 51. Least acceptable bid, $3.39.

Sale No. 4779—Assessed in 1923 to Chris Nelson, Tract No. 274, Lot 52. Least acceptable bid, $3.39.

Sale No. 4780—Assessed in 1923 to Chris Nelson, Tract No. 274,

V. McIntyre et al, Tract No. ot 29, Blk 3. Least acceptable bid, $3.52.

Sale No. 6353—Assessed in 1923 to V. McIntyre et al, Tract No. ot 32, Blk 3. Least acceptable bid, $3.52.

Sale No. 6354—Assessed in 1923 to V. McIntyre et al, Tract No. ot 34, Blk 3. Least acceptable bid, $3.52.

Sale No. 6355—Assessed in 1923 to V. McIntyre et al, Tract No. ot 47, Blk 3. Least acceptable bid, $3.52.

Sale No. 6356—Assessed in 1923 to V. McIntyre et al, Tract No. ot 61, Blk 3.—Least acceptable bid, $3.52.

Sale No. 6357—Assessed in 1923 to V. McIntyre et al, Tract No. ot 96, Blk 3. Least acceptable bid, $3.52.

Sale No. 6358—Assessed in 1923 to V. McIntyre et al, Tract No. ot 97, Blk 3. Least acceptable bid, $3.52.

Sale No. 6359—Assessed in 1923 to V. McIntyre et al, Tract No. ot 99, Blk 3. Least acceptable bid, $3.52.

Sale No. 6360—Assessed in 1923 to V. McIntyre et al, Tract No. ot 112, Blk 3. Least acceptable bid, $3.52.

Sale No. 6361—Assessed in 1923 to V. McIntyre et al, Tract No. ot 113, Blk 3. Least acceptable bid, $3.52.

Sale No. 6362—Assessed in 1923 to V. McIntyre et al, Tract No. ot 114, Blk 3. Least acceptable bid, $3.52.

Sale No. 6363—Assessed in 1923 to V. McIntyre et al, Tract No. ot 123, Blk 3. Least acceptable bid, $3.52.

Sale No. 6364—Assessed in 1923 to V. McIntyre et al, Tract No. ot 128, Blk 3. Least acceptable bid, $3.52.

Sale No. 6366—Assessed in 1923 to V. McIntyre et al, Tract No. ot 134, Blk 3. Least acceptable bid, $3.52.

Sale No. 6367—Assessed in 1923 to V. McIntyre et al, Tract No. ot 144, Blk 3. Least acceptable bid, $3.52.

Sale No. 6369—Assessed in 1923 to V. McIntyre et al, Tract No. ot 2, Blk 4. Least acceptable bid, $3.52.

Sale No. 6371—Assessed in 1923 to V. McIntyre et al, Tract No. ot 15, Blk 4. Least acceptable bid, $3.52.

Sale No. 6372—Assessed in 1923 to V. McIntyre et al, Tract No. ot 32, Blk 4. Least acceptable bid, $3.52.

Sale No. 6373—Assessed in 1928 to V. McIntyre et al, Tract No. ot 33, Blk 4. Least acceptable bid, $3.52.

Sale No. 6374—Assessed in 1923 to V. McIntyre et al, Tract No. ot 35, Blk 4. Least acceptable bid, $3.52.

Sale No. 6376—Assessed in 1923 to V. McIntyre et al, Tract No. ot 41, Blk 4. Least acceptable bid, $3.52.

Sale No. 6377—Assessed in 1923 to V. McIntyre et al, Tract No. ot 42, Blk 4. Least acceptable bid, $3.52.

Sale No. 6378—Assessed in 1923 to V. McIntyre et al, Tract No. ot 43, Blk 4. Least acceptable bid, $3.52.

Sale No. 6379—Assessed in 1923 to V. McIntyre et al, Tract No. ot 44, Blk 4. Least acceptable bid, $3.52.

Sale No. 6381—Assessed in 1923 to V. McIntyre et al, Tract No. ot 53, Blk 4. Least acceptable bid, $3.52.

Sale No. 6382—Assessed in 1923 to V. McIntyre et al, Tract No. ot 54, Blk 4. Least acceptable bid, $3.52.

Sale No. 6383—Assessed in 1923 to V. McIntyre et al, Tract No. ot 55, Blk 4. Least acceptable bid, $3.52.

Sale No. 6384—Assessed in 1923 to V. McIntyre et al, Tract No. ot 56, Blk 4. Least acceptable bid, $3.52.

Sale No. 6385—Assessed in 1923 to V. McIntyre et al, Tract No. ot 57, Blk 4. Least acceptable bid, $3.52.

Sale No. 6386—Assessed in 1923 to V. McIntyre et al, Tract No. ot 64, Blk 4. Least acceptable bid, $3.52.

Sale No. 6387—Assessed in 1923 to V. McIntyre et al, Tract No. ot 66, Blk 4. Least acceptable bid, $3.52.

Sale No. 6388—Assessed in 1923 to V. McIntyre et al, Tract No. ot 67, Blk 4. Least acceptable bid, $3.52.

Sale No. 6389—Assessed in 1923 to V. McIntyre et al, Tract No. ot 69, Blk 4. Least acceptable bid, $3.52.

Sale No. 6390—Assessed in 1923 to V. McIntyre et al, Tract No. ot 83, Blk 4. Least acceptable bid, $3.52.

Sale No. 6391—Assessed in 1923 to V. McIntyre et al, Tract No. ot 92, Blk 4 Least acceptable bid, $3.52.

Sale No. 6392—Assessed in 1923 to V. McIntyre et al, Tract No. ot 93, Blk 4. Least acceptable bid, $3.52.

Sale No. 6393—Assessed in 1923 to V. McIntyre et al, Tract No. ot 96, Blk 4. Least acceptable bid, $3.52.

Sale No. 6394—Assessed in 1923 to V. McIntyre et al, Tract No. ot 102, Blk 4. Least acceptable bid, $3.52.

Sale No. 6395—Assessed in 1923 to V. McIntyre et al, Tract No. ot 103, Blk 4. Least acceptable bid, $3.52.

Sale No. 6397—Assessed in 1923 to V. McIntyre et al, Tract No. ot 108, Blk 4. Least acceptable bid, $3.52.

Sale No. 6398—Assessed in 1923 to V. McIntyre et al, Tract No. ot 118, Blk 4. Least acceptable bid, $3.52.

Sale No. 6399—Assessed in 1923 to V. McIntyre et al, Tract No. ot 119, Blk 4. Least acceptable bid, $3.52.

Sale No. 6400—Assessed in 1923 to V. McIntyre et al, Tract No. ot 153, Blk 4. Least acceptable bid, $3.52.

Sale No. 6401—Assessed in 1923 to V. McIntyre et al, Tract No. ot 167, Blk 4. Least acceptable bid, $3.83.

Sale No. 6402—Assessed in 1923 to V. McIntyre et al, Tract No. ot 169, Blk 4. Least acceptable bid, $3.83.

Sale No. 6403—Assessed in 1923 to V. McIntyre et al, Tract No. ot 1, Blk 5. Least acceptable bid, $3.52.

Sale No. 6404—Assessed in 1923 to V. McIntyre et al, Tract No. ot 2, Blk 5. Least acceptable bid, $3.52.

Sale No. 6405—Assessed in 1923 to V. McIntyre et al, Tract No. ot 3, Blk 5. Least acceptable bid, $3.52.

Sale No. 6406—Assessed in 1923 to V. McIntyre et al, Tract No. ot 4, Blk 5. Least acceptable bid, $3.52.

Sale No. 6407—Assessed in 1923 to V. McIntyre et al, Tract No. ot 9, Blk 5. Least acceptable bid, $3.52.

Sale No. 6408—Assessed in 1923 to V. McIntyre et al, Tract No. ot 14, Blk 5. Least acceptable bid, $3.52.

Sale No. 6409—Assessed in 1923 to V. McIntyre et al, Tract No. ot 17, Blk 5. Least acceptable bid, $3.52.

Sale No. 6410—Assessed in 1923 to V. McIntyre et al, Tract No. ot 19, Blk 5. Least acceptable bid, $3.52.

Sale No. 6411—Assessed in 1923 to V. McIntyre et al, Tract No. ot 29, Blk 5. Least acceptable bid, $3.52.

Sale No. 6412—Assessed in 1923 to V. McIntyre et al, Tract No. ot 59, Blk 5. Least acceptable bid, $3.52.

Sale No. 6413—Assessed in 1923 to V. McIntyre et al, Tract No. ot 61, Blk 5. Least acceptable bid, $3.52.

Sale No. 6414—Assessed in 1923 to V. McIntyre et al, Tract No. ot 65, Blk 5. Least acceptable bid, $3.52.

Sale No. 6415—Assessed in 1923 to V. McIntyre et al, Tract No. ot 68, Blk 5. Least acceptable bid, $3.52.

Sale No. 6416—Assessed in 1923 to V. McIntyre et al, Tract No. ½-Lot 84, Blk 5. Least acceptable bid, $2.01.

Sale No. 6417—Assessed in 1923 to V. McIntyre et al, Tract No. ot 99, Blk 5. Least acceptable bid, $3.52.

Sale No. 6418—Assessed in 1923 to Geo. W. McIntyre et al, Tract No. 171, Lot 100, Blk 5. Least acceptable bid, $3.52.

Sale No. 6419—Assessed in 1923 to Geo. W. McIntyre et al, Tract No. 171, Lot 105, Blk 5. Least acceptable bid, $3.52.

Sale No. 6430—Assessed in 1923 to Geo. W. McIntyre et al, Tract No. 171, Lot 143, Blk 5. Least acceptable bid, $3.52.

Sale No. 6431—Assessed in 1923 to Geo. W. McIntyre et al, Tract No. 171, Lot 153, Blk 5. Least acceptable bid, $3.52.

Sale No. 6432—Assessed in 1923 to Geo. W. McIntyre et al, Tract No. 171, Lot 154, Blk 5. Least acceptable bid, $3.52.

Sale No. 6433—Assessed in 1923 to Geo. W. McIntyre et al, Tract No. 171, Lot 4, Blk 6. Least acceptable bid, $4.28.

Sale No. 6435—Assessed in 1923 to Geo. W. McIntyre et al, Tract No. 171, Lot 15, Blk 6. Least acceptable bid, $3.52.

Sale No. 6436—Assessed in 1923 to Geo. W. McIntyre et al, Tract No. 171, Lot 36, Blk 6. Least acceptable bid, $3.52.

Sale No. 6437—Assessed in 1923 to Geo. W. McIntyre et al, Tract No. 171, Lot 37, Blk 6. Least acceptable bid, $3.52.

Sale No. 6438—Assessed in 1923 to Geo. W. McIntyre et al, Tract No. 171, Lot 43, Blk 6. Least acceptable bid, $3.52.

Sale No. 6439—Assessed in 1923 to Geo. W. McIntyre et al, Tract No. 171, Lot 66, Blk 6. Least acceptable bid, $3.52.

Sale No. 6440—Assessed in 1923 to Geo. W. McIntyre et al, Tract No. 171, Lot 77, Blk 6. Least acceptable bid, $3.52.

Sale No. 6442—Assessed in 1923 to Geo. W. McIntyre et al, Tract No. 171, Lot 81, Blk 6. Least acceptable bid, $3.52.

Sale No. 6443—Assessed in 1923 to Geo. W. McIntyre et al, Tract No. 171, Lot 83, Blk 6. Least acceptable bid, $3.52.

Sale No. 6444—Assessed in 1923 to Geo. W. McIntyre et al, Tract No. 171, S ½-Lot 96, Blk 6. Least acceptable bid, $2.01.

Sale No. 6445—Assessed in 1923 to Geo. W. McIntyre et al, Tract No. 171, Lot 100, Blk 6. Least acceptable bid, $3.52.

Sale No. 6446—Assessed in 1923 to Geo. W. McIntyre et al, Tract No. 171, N ½-Lot 107, Blk 6. Least acceptable bid, $2.01.

Sale No. 6447—Assessed in 1923 to Geo. W. McIntyre et al, Tract No. 171, Lot 113, Blk 6. Least acceptable bid, $3.52.

Sale No. 6448—Assessed in 1923 to Geo. W. McIntyre et al, Tract No. 171, Lot 116, Blk 6. Least acceptable bid, $3.52.

Sale No. 6450—Assessed in 1923 to Geo. W. McIntyre et al, Tract No. 171, Lot 134, Blk 6. Least acceptable bid, $3.52.

Sale No. 6451—Assessed in 1923 to Geo. W. McIntyre et al, Tract No. 171, Lot 147, Blk 6. Least acceptable bid, $3.52.

Sale No. 6452—Assessed in 1923 to Geo. W. McIntyre et al, Tract No. 171, Lot 159, Blk 6. Least acceptable bid, $3.52.

Sale No. 6453—Assessed in 1923 to Geo. W. McIntyre et al, Tract No. 171, Lot 17, Blk 7. Least acceptable bid, $3.52.

Sale No. 6454—Assessed in 1923 to Geo. W. McIntyre et al, Tract No. 171, S ½-Lot 39, Blk 7. Least acceptable bid, $2.01.

Sale No. 6455—Assessed in 1923 to Geo. W. McIntyre et al, Tract No. 171, Lot 47, Blk 7. Least acceptable bid, $3.52.

Sale No. 6456—Assessed in 1923 to Geo. W. McIntyre et al, Tract No. 171, Lot 69, Blk 7. Least acceptable bid, $3.52.

Sale No. 6457—Assessed in 1923 to Geo. W. McIntyre et al, Tract No. 171, Lot 75, Blk 7. Least acceptable bid, $3.52.

Sale No. 6458—Assessed in 1923 to Geo. W. McIntyre et al, Tract No. 171, Lot 79, Blk 7. Least acceptable bid, $3.52.

Sale No. 6459—Assessed in 1923 to Geo. W. McIntyre et al, Tract No. 171, Lot 90, Blk 7. Least acceptable bid, $3.52.

Sale No. 6460—Assessed in 1923 to Geo. W. McIntyre et al, Tract No. 171, Lot 97, Blk 7. Least acceptable bid, $3.52.

Sale No. 6461—Assessed in 1923 to Geo. W. McIntyre et al, Tract No. 171, Lot 101, Blk 7. Least acceptable bid, $3.52.

Sale No. 6462—Assessed in 1923 to Geo. W. McIntyre et al, Tract No. 171, Lot 105, Blk 7. Least acceptable bid, $3.52.

Sale No. 6463—Assessed in 1923 to Geo. W. McIntyre et al, Tract No. 171, Lot 111 Blk 7. Least acceptable bid, $3.52.

Sale No. 6464—Assessed in 1923 to Geo. W. McIntyre et al, Tract No. 171, Lot 122, Blk 7. Least acceptable bid, $3.52.

Sale No. 6465—Assessed in 1923 to Geo. W. McIntyre et al, Tract No. 171, Lot 124, Blk 7. Least acceptable bid, $3.52.

Sale No. 6466—Assessed in 1923 to Geo. W. McIntyre et al, Tract No. 171, Lot 133, Blk 7. Least acceptable bid, $3.52.

Sale No. 6467—Assessed in 1923 to Geo. W. McIntyre et al, Tract No. 171, Lot 135, Blk 7. Least acceptable bid, $3.52.

Sale No. 6468—Assessed in 1923 to Geo. W. McIntyre et al, Tract No. 171, Lot 136, Blk 7. Least acceptable bid, $3.52.

Sale No. 6470—Assessed in 1923 to Geo. W. McIntyre et al, Tract No. 171, Lot 148, Blk 7. Least acceptable bid, $3.52.

Sale No. 6471—Assessed in 1923 to Geo. W. McIntyre et al, Tract No. 171, Lot 2, Blk 8. Least acceptable bid, $3.52.

Sale No. 6472—Assessed in 1923 to Geo. W. McIntyre et al, Tract No. 171, Lot 3, Blk 8. Least acceptable bid, $3.52.

Sale No. 6473—Assessed in 1923 to Geo. W. McIntyre et al, Tract No. 171, Lot 10, Blk 8. Least acceptable bid, $3.52.

Sale No. 6474—Assessed in 1923 to Geo. W. McIntyre et al, Tract No. 171, Lot 11, Blk 8. Least acceptable bid, $3.52.

Sale No. 6475—Assessed in 1923 to Geo. W. McIntyre et al, Tract No. 171, Lot 12, Blk 8. Least acceptable bid, $3.52.

Sale No. 6476—Assessed in 1923 to Geo. W. McIntyre et al, Tract No. 171, Lot 13, Blk 8. Least acceptable bid, $3.52.

Sale No. 6477—Assessed in 1923 to Geo. W. McIntyre et al, Tract No. 171, Lot 18, Blk 8. Least acceptable bid, $3.52.

Sale No. 6478—Assessed in 1923 to Geo. W. McIntyre et al, Tract No. 171, Lot 25, Blk 8. Least acceptable bid, $3.52.

Sale No. 6479—Assessed in 1923 to Geo. W. McIntyre et al, Tract No. 171, Lot 26, Blk 8. Least acceptable bid, $3.52.

Sale No. 6480—Assessed in 1923 to Geo. W. McIntyre et al, Tract No. 171, Lot 28, Blk 8. Least acceptable bid, $3.52.

Sale No. 6481—Assessed in 1923 to Geo. W. McIntyre et al, Tract No. 171, Lot 33, Blk 8. Least acceptable bid, $3.52.

Sale No. 6482—Assessed in 1923 to Geo. W. McIntyre et al, Tract No. 171, Lot 41, Blk 8. Least acceptable bid, $3.52.

Sale No. 6483—Assessed in 1923 to Geo. W. McIntyre et al, Tract No. 171, Lot 42, Blk 8. Least acceptable bid, $3.52.

Sale No. 6484—Assessed in 1923 to Geo. W. McIntyre et al, Tract No. 171, Lot 47, Blk 8. Least acceptable bid, $3.52.

Sale No. 6485—Assessed in 1923 to Geo. W. McIntyre et al, Tract No. 171, Lot 52, Blk 8. Least acceptable bid, $3.52.

Sale No. 6486—Assessed in 1923 to Geo. W. McIntyre et al, Tract No. 171, Lot 53, Blk 8. Least acceptable bid, $3.52.

Sale No. 6487—Assessed in 1923 to Geo. W. McIntyre et al, Tract No. 171, Lot 55, Blk 8. Least acceptable bid, $3.52.

Sale No. 6488—Assessed in 1923 to Geo. W. McIntyre et al, Tract No. 171, Lot 56, Blk 8. Least acceptable bid, $3.52.

Sale No. 6489—Assessed in 1923 to Geo. W. McIntyre et al, Tract No. 171, Lot 60, Blk 8. Least acceptable bid, $3.52.

Sale No. 6490—Assessed in 1923 to Geo. W. McIntyre et al, Tract No. 171, Lot 61, Blk 8. Least acceptable bid, $3.52.

Sale No. 6491—Assessed in 1923 to Geo. W. McIntyre et al, Tract No. 171, Lot 66, Blk 8. Least acceptable bid, $3.52.

Sale No. 6492—Assessed in 1923 to Geo. W. McIntyre et al, Tract No. 171, Lot 67, Blk 8. Least acceptable bid, $3.52.

Sale No. 6493—Assessed in 1923 to Geo. W. McIntyre et al, Tract No. 171, Lot 68, Blk 8. Least acceptable bid, $3.52.

Sale No. 6494—Assessed in 1923 to Geo. W. McIntyre et al, Tract No. 171, N½-Lot 70, Blk 8. Least acceptable bid, $2.01.

Sale No. 6495—Assessed in 1923 to Geo. W. McIntyre et al, Tract No. 171, Lot 79, Blk 8. Least acceptable bid, $3.52.

Sale No. 6496—Assessed in 1923 to Geo. W. McIntyre et al, Tract No. 171, Lot 83, Blk 8. Least acceptable bid, $3.52.

Sale No. 6497—Assessed in 1923 to Geo. W. McIntyre et al, Tract No. 171, Lot 94, Blk 8. Least acceptable bid, $3.52.

Sale No. 6498—Assessed in 1923 to Geo. W. McIntyre et al, Tract No. 171, Lot 96, Blk 8. Least acceptable bid, $3.52.

Sale No. 6499—Assessed in 1923 to Geo. W. McIntyre et al, Tract No. 171, Lot 98, Blk 8. Least acceptable bid, $3.52.

Sale No. 6500—Assessed in 1923 to Geo. W. McIntyre et al, Tract No. 171, Lot 99, Blk 8. Least acceptable bid, $3.52.

Sale No. 6501—Assessed in 1923 to Geo. W. McIntyre et al, Tract No. 171, Lot 101, Blk 8. Least acceptable bid, $3.52.

Sale No. 6502—Assessed in 1923 to Geo. W. McIntyre et al, Tract No. 171, Lot 108, Blk 8. Least acceptable bid, $3.52.

Sale No. 6503—Assessed in 1923 to Geo. W. McIntyre et al, Tract No. 171, Lot 114, Blk 8. Least acceptable bid, $3.52.

Sale No. 6504—Assessed in 1923 to Geo. W. McIntyre et al, Tract No. 171, Lot 115, Blk 8. Least acceptable bid, $3.52.

Sale No. 6505—Assessed in 1923 to Geo. W. McIntyre et al, Tract No. 171, Lot 119, Blk 8. Least acceptable bid, $3.52.

Sale No. 6506—Assessed in 1923 to Geo. W. McIntyre et al, Tract No. 171, Lot 126, Blk 8. Least acceptable bid, $3.52.

Sale No. 6507—Assessed in 1923 to Geo. W. McIntyre et al, Tract No. 171, Lot 127, Blk 8. Least acceptable bid, $3.52.

Sale No. 6508—Assessed in 1923 to Geo. W. McIntyre et al, Tract No. 171, Lot 128, Blk 8. Least acceptable bid, $3.52.

Sale No. 6509—Assessed in 1923 to Geo. W. McIntyre et al, Tract No. 171, Lot 131, Blk 8. Least acceptable bid, $3.52.

Sale No. 6511—Assessed in 1923 to Geo. W. McIntyre et al, Tract No. 171, Lot 137, Blk 8. Least acceptable bid, $3.52.

Sale No. 6512—Assessed in 1923 to Geo. W. McIntyre et al, Tract No. 171, Lot 138, Blk 8. Least acceptable bid, $3.52.

Sale No. 6513—Assessed in 1923 to Geo. W. McIntyre et al, Tract No. 171, Lot 140, Blk 8. Least acceptable bid, $3.52.

Sale No. 6515—Assessed in 1923 to Geo. W. McIntyre et al, Tract No. 171, Lot 149, Blk 8. Least acceptable bid, $3.83.

Sale No. 6516—Assessed in 1923 to Geo. W. McIntyre et al, Tract No. 171, Lot 150, Blk 8. Least acceptable bid, $3.83.

Sale No. 6517—Assessed in 1923 to Geo. W. McIntyre et al, Tract No. 171, Lot 151, Blk 8. Least acceptable bid, $3.83.

Sale No. 6518—Assessed in 1923 to Geo. W. McIntyre et al, Tract No. 171, Lot 156, Blk 8. Least acceptable bid, $3.83.

Sale No. 6519—Assessed in 1923 to Geo. W. McIntyre et al, Tract No. 172, Lot 6, Blk A. Least acceptable bid, $3.83.

Sale No. 6521—Assessed in 1923 to Geo. W. McIntyre et al, Tract No. 172, Lot 11, Blk A. Least acceptable bid, $3.52.

Sale No. 6522—Assessed in 1923 to Geo. W. McIntyre et al, Tract No. 172, Lot 15, Blk A. Least acceptable bid, $3.52.

Sale No. 6525—Assessed in 1923 to Geo. W. McIntyre et al, Tract No. 172, Lot 29, Blk A. Least acceptable bid, $3.52.

Sale No. 6526—Assessed in 1923 to Geo. W. McIntyre et al, Tract No. 172, Lot 33, Blk A. Least acceptable bid, $3.52.

Sale No. 6527—Assessed in 1923 to Geo. W. McIntyre et al, Tract No. 172, Lot 35, Blk A. Least acceptable bid, $3.52.

Sale No. 6528—Assessed in 1923 to Geo. W. McIntyre et al, Tract No. 172, Lot 51, Blk A. Least acceptable bid, $3.52.

Sale No. 6530—Assessed in 1923 to Geo. W. McIntyre et al, Tract No. 172, Lot 55, Blk A. Least acceptable bid, $3.52.

Sale No. 6531—Assessed in 1923 to Geo. W. McIntyre et al, Tract No. 172, Lot 56, Blk A. Least acceptable bid, $3.52.

Sale No. 6532—Assessed in 1923 to Geo. W. McIntyre et al, Tract No. 172, Lot 69, Blk A. Least acceptable bid, $3.52.

Sale No. 6533—Assessed in 1923 to Geo. W. McIntyre et al, Tract No. 172, Lot 72, Blk A. Least acceptable bid, $3.52.

Sale No. 6534—Assessed in 1923 to Geo. W. McIntyre et al, Tract No. 172, Lot 81, Blk A. Least acceptable bid, $3.52.

Sale No. 6535—Assessed in 1923 to Geo. W. McIntyre et al, Tract No. 172, Lot 83, Blk A. Least acceptable bid, $3.52.

Sale No. 6536—Assessed in 1923 to Geo. W. McIntyre et al, Tract No. 172, Lot 90, Blk A. Least acceptable bid, $3.52.

Sale No. 6538—Assessed in 1923 to Geo. W. McIntyre et al, Tract No. 172, Lot 97, Blk A. Least acceptable bid, $3.52.

Sale No. 6539—Assessed in 1923 to Geo. W. McIntyre et al, Tract No. 172, Lot 98, Blk A. Least acceptable bid, $3.52.

Sale No. 6541—Assessed in 1923 to Geo. W. McIntyre et al, Tract No. 172, Lot 111, Blk A. Least acceptable bid, $3.52.

Sale No. 6542—Assessed in 1923 to Geo. W. McIntyre et al, Tract No. 172, Lot 114, Blk A. Least acceptable bid, $3.52.

Sale No. 6543—Assessed in 1923 to Geo. W. McIntyre et al, Tract No. 172, Lot 117, Blk A. Least acceptable bid, $3.52.

Sale No. 6544—Assessed in 1923 to Geo. W. McIntyre et al, Tract No. 172, Lot 121, Blk A. Least acceptable bid, $3.52.

Sale No. 6545—Assessed in 1923 to Geo. W. McIntyre et al, Tract No. 172, Lot 123, Blk A. Least acceptable bid, $3.52.

Sale No. 6546—Assessed in 1923 to Geo. W. McIntyre et al, Tract No. 172, Lot 136, Blk A. Least acceptable bid, $3.52.

Sale No. 6547—Assessed in 1923 to Geo. W. McIntyre et al, Tract No. 172, Lot 138, Blk A. Least acceptable bid, $3.52.

Sale No. 6550—Assessed in 1923 to Geo. W. McIntyre et al, Tract No. 172, Lot 42, Blk B. Least acceptable bid, $3.52.

Sale No. 6551—Assessed in 1923 to Geo. W. McIntyre et al, Tract No. 172, Lot 46, Blk B. Least acceptable bid, $3.52.

Sale No. 6552—Assessed in 1923 to Geo. W. McIntyre et al, Tract No. 172, Lot 57, Blk B. Least acceptable bid, $3.52.

Sale No. 6553—Assessed in 1923 to Geo. W. McIntyre et al, Tract No. 172, Lot 58, Blk B. Least acceptable bid, $3.52.

Sale No. 6554—Assessed in 1923 to Geo. W. McIntyre et al, Tract No. 172, Lot 62, Blk B. Least acceptable bid, $3.52.

Sale No. 6555—Assessed in 1923 to Geo. W. McIntyre et al, Tract No. 172, Lot 70, Blk B. Least acceptable bid, $3.52.

Sale No. 6556—Assessed in 1923 to Geo. W. McIntyre et al, Tract No. 172, Lot 80, Blk B. Least acceptable bid, $3.52.

Sale No. 6557—Assessed in 1923 to Geo. W. McIntyre et al, Tract No. 172, Lot 83, Blk B. Least acceptable bid, $3.52.

Sale No. 6558—Assessed in 1923 to Geo. W. McIntyre et al, Tract No. 172, Lot 86, Blk B. Least acceptable bid, $3.52.

Sale No. 6559—Assessed in 1923 to Geo. W. McIntyre et al, Tract No. 172, Lot 87, Blk B. Least acceptable bid, $3.52.

Sale No. 6560—Assessed in 1923 to Geo. W. McIntyre et al, Tract No. 172, Lot 91, Blk B. Least acceptable bid, $3.52.

Sale No. 6561—Assessed in 1923 to Geo. W. McIntyre et al, Tract No. 172, Lot 96, Blk B. Least acceptable bid, $3.52.

Sale No. 6562—Assessed in 1923 to Geo. W. McIntyre et al, Tract No. 172, Lot 102, Blk B. Least acceptable bid, $3.52.

Sale No. 6564—Assessed in 1923 to Geo. W. McIntyre et al, Tract No. 172, Lot 104, Blk B. Least acceptable bid, $3.52.

Sale No. 6565—Assessed in 1923 to Geo. W. McIntyre et al, Tract No. 172, Lot 123, Blk B. Least acceptable bid, $3.52.

Sale No. 6566—Assessed in 1923 to Geo. W. McIntyre et al, Tract No. 172, Lot 128, Blk B. Least acceptable bid, $3.52.

Sale No. 6567—Assessed in 1923 to Geo. W. McIntyre et al, Tract No. 172, Lot 132, Blk B. Least acceptable bid, $3.52.

Sale No. 6568—Assessed in 1923 to Geo. W. McIntyre et al, Tract No. 172, Lot 133, Blk B. Least acceptable bid, $3.52.

Sale No. 6571—Assessed in 1923 to Geo. W. McIntyre et al, Tract No. 172, Lot 18, Blk C. Least acceptable bid, $3.52.

Sale No. 6572—Assessed in 1923 to Geo. W. McIntyre et al, Tract No. 172, Lot 21, Blk C. Least acceptable bid, $3.52.

Sale No. 6573—Assessed in 1923 to Geo. W. McIntyre et al, Tract No. 172, Lot 23, Blk C. Least acceptable bid, $3.52.

Sale No. 6578—Assessed in 1923 to Geo. W. McIntyre et al, Tract No. 172, Lot 47, Blk C. Least acceptable bid, $3.52.

Sale No. 6579—Assessed in 1923 to Geo. W. McIntyre et al, Tract No. 172, Lot 48, Blk C. Least acceptable bid, $3.52.

Sale No. 6580—Assessed in 1923 to Geo. W. McIntyre et al, Tract No. 172, Lot 61, Blk C. Least acceptable bid, $3.52.

Sale No. 6581—Assessed in 1923 to Geo. W. McIntyre et al, Tract No. 172, Lot 65, Blk C. Least acceptable bid, $3.52.

Sale No. 6582—Assessed in 1923 to Geo. W. McIntyre et al, Tract No. 172, Lot 67, Blk C. Least acceptable bid, $3.52.

Sale No. 6583—Assessed in 1923 to Geo. W. McIntyre et al, Tract No. 172, Lot 68, Blk C. Least acceptable bid, $3.52.

Sale No. 6584—Assessed in 1923 to Geo. W. McIntyre et al, Tract No. 172, Lot 79, Blk C. Least acceptable bid, $3.52.

Sale No. 6585—Assessed in 1923 to Geo. W. McIntyre et al, Tract No. 172, Lot 87, Blk C. Least acceptable bid, $3.52.

Sale No. 6586—Assessed in 1923 to Geo. W. McIntyre et al, Tract No. 172, Lot 88, Blk C. Least acceptable bid, $3.52.

Sale No. 6587—Assessed in 1923 to Geo. W. McIntyre et al, Tract No. 172, Lot 91, Blk C. Least acceptable bid, $3.52.

Sale No. 6588—Assessed in 1923 to Geo. W. McIntyre et al, Tract No. 172, Lot 97, Blk C. Least acceptable bid, $3.52.

Sale No. 6589—Assessed in 1923 to Geo. W. McIntyre et al, Tract No. 172, Lot 112, Blk C. Least acceptable bid, $3.52.

Sale No. 6590—Assessed in 1923 to Geo. W. McIntyre et al, Tract No. 172, Lot 123, Blk C. Least acceptable bid, $3.52.

Sale No. 6591—Assessed in 1923 to Geo. W. McIntyre et al, Tract No. 172, Lot 125, Blk C. Least acceptable bid, $3.52.

Sale No. 6592—Assessed in 1923 to Geo. W. McIntyre et al, Tract No. 172, Lot 136, Blk C. Least acceptable bid, $3.52.

Sale No. 6593—Assessed in 1923 to Geo. W. McIntyre et al, Tract No. 172, Lot 137, Blk C. Least acceptable bid, $3.52.

Sale No. 6594—Assessed in 1923 to Geo. W. McIntyre et al, Tract No. 172, Lot 144, Blk C. Least acceptable bid, $3.52.

Sale No. 6595—Assessed in 1923 to Geo. W. McIntyre et al, Tract No. 172, Lot 5, Blk D. Least acceptable bid, $3.83.

Sale No. 6596—Assessed in 1923 to Geo. W. McIntyre et al, Tract No. 172, Lot 11, Blk D. Least acceptable bid, $3.52.

Sale No. 6597—Assessed in 1923 to Geo. W. McIntyre et al, Tract No. 172, Lot 12, Blk D. Least acceptable bid, $3.52.

Sale No. 6598—Assessed in 1923 to Geo. W. McIntyre et al, Tract No. 172, Lot 39, Blk D. Least acceptable bid, $3.52.

Sale No. 6599—Assessed in 1923 to Geo. W. McIntyre et al, Tract No. 172, Lot 40, Blk D. Least acceptable bid, $3.52.

Sale No. 6600—Assessed in 1923 to Geo. W. McIntyre et al, Tract No. 172, Lot 57, Blk D. Least acceptable bid, $3.52.

Sale No. 6601—Assessed in 1923 to Geo. W. McIntyre et al, Tract No. 172, Lot 66, Blk D. Least acceptable bid, $3.52.

Sale No. 6602—Assessed in 1923 to Geo. W. McIntyre et al, Tract No. 172, Lot 71, Blk D. Least acceptable bid, $3.52.

Sale No. 6603—Assessed in 1923 to Geo. W. McIntyre et al, Tract No. 172, Lot 72, Blk D. Least acceptable bid, $3.52.

Sale No. 6604—Assessed in 1923 to Geo. W. McIntyre et al, Tract No. 172, Lot 74, Blk D. Least acceptable bid, $3.52.

Sale No. 6606—Assessed in 1923 to Geo. W. McIntyre et al, Tract No. 172, Lot 99, Blk D. Least acceptable bid, $3.52.

Sale No. 6611—Assessed in 1923 to Geo. W. McIntyre et al, Tract No. 172, Lot 104, Blk D. Least acceptable bid, $3.52.

Sale No. 6612—Assessed in 1923 to Geo. W. McIntyre et al, Tract No. 172, Lot 109, Blk D. Least acceptable bid, $3.52.

Sale No. 6613—Assessed in 1923 to Geo. W. McIntyre et al, Tract No. 172, Lot 123, Blk D. Least acceptable bid, $3.52.

Sale No. 6614—Assessed in 1923 to Geo. W. McIntyre et al, Tract No. 172, Lot 127, Blk D. Least acceptable bid, $3.52.

Sale No. 6615—Assessed in 1923 to Geo. W. McIntyre et al, Tract No. 172, Lot 128, Blk D. Least acceptable bid, $3.52.

Sale No. 6616—Assessed in 1923 to Geo. W. McIntyre et al, Tract No. 172, Lot 136, Blk D. Least acceptable bid, $3.52.

Sale No. 6617—Assessed in 1923 to Geo. W. McIntyre et al, Tract No. 172, Lot 137, Blk D. Least acceptable bid, $3.52.

Sale No. 6618—Assessed in 1923 to Geo. W. McIntyre et al, Tract No. 172, Lot 141, Blk D. Least acceptable bid, $3.52.

Sale No. 6619—Assessed in 1923 to Geo. W. McIntyre et al, Tract No. 172, Lot 142, Blk D. Least acceptable bid, $3.52.

Sale No. 6620—Assessed in 1923 to Geo. W. McIntyre et al, Tract No. 172, Lot 143, Blk D. Least acceptable bid, $3.52.

Sale No. 6621—Assessed in 1923 to Geo. W. McIntyre et al, Tract No. 172, Lot 144, Blk D. Least acceptable bid, $3.52.

Sale No. 6622—Assessed in 1923 to Geo. W. McIntyre et al, Tract No. 172, Lot 145, Blk D. Least acceptable bid, $3.52.

Sale No. 6623—Assessed in 1923 to Geo. W. McIntyre et al, Tract No. 172, Lot 146, Blk D. Least acceptable bid, $3.52.

Sale No. 6624—Assessed in 1923 to Geo. W. McIntyre et al, Tract No. 172, Lot 147, Blk D. Least acceptable bid, $4.14.

Sale No. 6625—Assessed in 1923 to Geo. W. McIntyre et al, Tract No. 172, Lot 148, Blk D. Least acceptable bid, $3.52.

Sale No. 6626—Assessed in 1923 to Geo. W. McIntyre et al, Tract No. 172, Lot 149, Blk D. Least acceptable bid, $3.52.

Sale No. 6627—Assessed in 1923 to Geo. W. McIntyre et al, Tract No. 172, Lot 156, Blk D. Least acceptable bid, $3.52.

Sale No. 6628—Assessed in 1923 to Geo. W. McIntyre et al, Tract No. 172, Lot 151, Blk D. Least acceptable bid, $3.52.

Sale No. 6629—Assessed in 1923 to Geo. W. McIntyre et al, Tract No. 172, Lot 152, Blk D. Least acceptable bid, $3.52.

Sale No. 6630—Assessed in 1923 to Geo. W. McIntyre et al, Tract No. 172, Lot 153, Blk D. Least acceptable bid, $3.52.

Sale No. 6631—Assessed in 1923 to Geo. W. McIntyre et al, Tract No. 172, Lot 154, Blk D. Least acceptable bid, $4.14.

Sale No. 6632—Assessed in 1923 to Geo. W. McIntyre et al, Tract No. 172, Lot 155, Blk D. Least acceptable bid, $3.52.

Sale No. 6633—Assessed in 1923 to Geo. W. McIntyre et al, Tract No. 172, Lot 156, Blk D. Least acceptable bid, $3.52.

Sale No. 6634—Assessed in 1923 to Geo. W. McIntyre et al, Tract No. 172, Lot 157, Blk D. Least acceptable bid, $3.52.

Sale No. 6635—Assessed in 1923 to Geo. W. McIntyre et al, Tract No. 172, Lot 158, Blk D. Least acceptable bid, $3.52.

Sale No. 6636—Assessed in 1923 to Geo. W. McIntyre et al, Tract No. 172, Lot 159, Blk D. Least acceptable

No. 10, Lot 256. Least acceptable bid, $4.31.

Sale No. 6915—Assessed in 1923 to E. E. McCalla Co., Assessor's Map No. 10, Lot 257. Least acceptable bid, $4.31.

Sale No. 6916—Assessed in 1923 to E. E. McCalla Co., Assessor's Map No. 10, Lot 258. Least acceptable bid, $4.31.

Sale No. 6917—Assessed in 1923 to E. E. McCalla Co., Assessor's Map No. 10, Lot 259. Least acceptable bid, $4.31.

Sale No. 6918—Assessed in 1923 to E. E. McCalla Co., Assessor's Map No. 10, Lot 260. Least acceptable bid, $4.31.

Sale No. 6919—Assessed in 1923 to E. E. McCalla Co., Assessor's Map No. 10, Lot 261., Least acceptable bid, $4.31.

Sale No. 6920—Assessed in 1923 to E. E. McCalla Co., Assessor's Map No. 10, Lot 262. Least acceptable bid, $4.31.

Sale No. 6921—Assessed in 1923 to E. E. McCalla Co., Assessor's Map No. 10, Lot 263. Least acceptable bid, $4.31.

Sale No. 6922—Assessed in 1923 to E. E. McCalla Co., Assessor's Map No. 10, Lot 264. Least acceptable bid, $4.31.

Sale No. 6923—Assessed in 1923 to E. E. McCalla Co., Assessor's Map No. 10, Lot 265. Least acceptable bid, $4.31.

Sale No. 6924—Assessed in 1923 to E. E. McCalla Co., Assessor's Map No. 10, Lot 266. Least acceptable bid, $4.31.

Sale No. 6925—Assessed in 1923 to E. E. McCalla Co., Assessor's Map No. 10, Lot 267. Least acceptable bid, $4.31.

Sale No. 6926—Assessed in 1923 to E. E. McCalla Co., Assessor's Map No. 10, Lot 268. Least acceptable bid, $4.31.

Sale No. 6927—Assessed in 1923 to E. E. McCalla Co., Assessor's Map No. 10, Lot 269. Least acceptable bid, $4.31.

Sale No. 6928—Assessed in 1923 to E. E. McCalla Co., Assessor's Map No. 10, Lot 270. Least acceptable bid, $4.31.

Sale No. 6929—Assessed in 1923 to E. E. McCalla Co., Assessor's Map No. 10, Lot 271. Least acceptable bid, $4.31.

Sale No. 6930—Assessed in 1923 to E. E. McCalla Co., Assessor's Map No. 10, Lot 272. Least acceptable bid, $4.31.

Sale No. 6931—Assessed in 1923 to E. E. McCalla Co., Assessor's Map No. 10, Lot 273. Least acceptable bid, $4.31.

Sale No. 6932—Assessed in 1923 to E. E. McCalla Co., Assessor's Map No. 10, Lot 274. Least acceptable bid, $4.31.

Sale No. 6933—Assessed in 1923 to E. E. McCalla Co., Assessor's Map No. 10, Lot 275. Least acceptable bid, $4.31.

Sale No. 6934—Assessed in 1923 to E. E. McCalla Co., Assessor's Map No. 10, Lot 276. Least acceptable bid, $4.31.

Sale No. 6935—Assessed in 1923 to E. E. McCalla Co., Assessor's Map No. 10, Lot 277. Least acceptable bid, $4.31.

Sale No. 6936—Assessed in 1923 to E. E. McCalla Co., Assessor's Map No. 10, Lot 278. Least acceptable bid, $4.31.

Sale No. 6937—Assessed in 1923 to E. E. McCalla Co., Assessor's Map No. 10, Lot 279. Least acceptable bid, $4.31.

Sale No. 6938—Assessed in 1923 to E. E. McCalla Co., Assessor's Map No. 10, Lot 280. Least acceptable bid, $4.31.

Sale No. 6939—Assessed in 1923 to E. E. McCalla Co., Assessors' Map No. 10, Lot 281. Least acceptable bid, $4.31.

Sale No. 6940—Assessed in 1923 to E. E. McCalla Co., Assessor's Map No. 10, Lot 282. Least acceptable bid, $4.31.

Sale No. 6941—Assessed in 1923 to E. E. McCalla Co., Assessor's Map No. 10, Lot 283. Least acceptable bid, $4.31.

Sale No. 6942—Assessed in 1923 to E. E. McCalla Co., Assessor's Map No. 10, Lot 284. Least acceptable bid, $4.31.

Sale No. 6943—Assessed in 1923 to E. E. McCalla Co., Assessor's Map No. 10, Lot 285. Least acceptable bid, $4.31.

Sale No. 6944—Assessed in 1923 to E. E. McCalla Co., Assessor's Map No. 10, Lot 286. Least acceptable bid, $4.31.

Sale No. 6945—Assessed in 1923 to E. E. McCalla Co., Assessor's Map No. 10, Lot 288. Least acceptable bid, $4.31.

Sale No. 6946—Assessed in 1923 to E. E. McCalla Co., Assessor's Map No. 10, Lot 289. Least acceptable bid, $4.31.

Sale No. 6950—Assessed in 1923 to E. E. McCalla Co., Assessor's Map No. 10, Lot 293. Least acceptable bid, $4.31.

Sale No. 6951—Assessed in 1923 to E. E. McCalla Co., Assessor's Map No. 10, Lot 294. Least acceptable bid, $4.31.

Sale No. 6952—Assessed in 1923 to E. E. McCalla Co., Assessor's Map No. 10, Lot 295. Least acceptable bid, $4.31.

Sale No. 6953—Assessed in 1923 to E. E. McCalla Co., Assessor's Map No. 10, Lot 296. Least acceptable bid, $4.31.

Sale No. 6954—Assessed in 1923 to E. E. McCalla Co., Assessor's Map No. 10, Lot 297. Least acceptable bid, $4.31.

Sale No. 6955—Assessed in 1923 to E. E. McCalla Co., Assessor's Map No. 10, Lot 298. Least acceptable bid, $4.31.

Sale No. 6956—Assessed in 1923 to E. E. McCalla Co., Assessor's Map No. 10, Lot 299. Least acceptable bid, $4.31.

Sale No. 6957—Assessed in 1923 to E. E. McCalla Co., Assessor's Map No. 10, Lot 300. Least acceptable bid, $4.31.

Sale No. 6958—Assessed in 1923 to E. E. McCalla Co., Assessor's Map No. 10, Lot 301. Least acceptable bid, $4.31.

Sale No. 6959—Assessed in 1923 to E. E. McCalla Co., Assessor's Map No. 10, Lot 302. Least acceptable bid, $4.31.

Sale No. 6960—Assessed in 1923 to E. E. McCalla Co., Assessor's Map No. 10, Lot 303. Least acceptable bid, $4.31.

Sale No. 6961—Assessed in 1923 to E. E. McCalla Co., Assessor's Map No. 10, Lot 304. Least acceptable bid, $4.31.

Sale No. 6962—Assessed in 1923 to E. E. McCalla Co., Assessor's Map No. 10, Lot 305. Least acceptable bid, $4.31.

Sale No. 6963—Assessed in 1923 to E. E. McCalla Co., Assessor's Map No. 10, Lot 306. Least acceptable bid, $4.31.

Sale No. 6964—Assessed in 1923 to E. E. McCalla Co., Assessor's Map No. 10, Lot 307. Least acceptable bid, $4.31.

Sale No. 6965—Assessed in 1923 to E. E. McCalla Co., Assessor's Map No. 10, Lot 308. Least acceptable bid, $4.31.

Sale No. 6966—Assessed in 1923 to E. E. McCalla Co., Assessor's Map No. 10, Lot 309. Least acceptable bid, $4.31.

Sale No. 6967—Assessed in 1923 to E. E. McCalla Co., Assessor's Map No. 10, Lot 310. Least acceptable bid, $4.31.

Sale No. 6968—Assessed in 1923 to E. E. McCalla Co., Assessor's Map No. 10, Lot 311. Least acceptable bid, $4.31.

Sale No. 6969—Assessed in 1923 to E. E. McCalla Co., Assessor's Map No. 10, Lot 312. Least acceptable bid, $4.31.

Sale No. 6970—Assessed in 1923 to E. E. McCalla Co., Assessor's Map No. 10, Lot 313. Least acceptable bid, $4.31.

Sale No. 6971—Assessed in 1923 to E. E. McCalla Co., Assessor's Map No. 10, Lot 314. Least acceptable bid, $4.31.

Sale No. 6972—Assessed in 1923 to E. E. McCalla Co., Assessor's Map No. 10, Lot 315. Least acceptable bid, $4.31.

Sale No. 6973—Assessed in 1923 to E. E. McCalla Co., Assessor's Map No. 10, Lot 316. Least acceptable bid, $4.31.

Sale No. 6974—Assessed in 1923 to E. E. McCalla Co., Assessor's Map No. 10, Lot 317. Least acceptable bid, $4.31.

Sale No. 6975—Assessed in 1923 to E. E. McCalla Co., Assessor's Map No. 10, Lot 318. Least acceptable bid, $4.31.

Sale No. 6976—Assessed in 1923 to E. E. McCalla Co., Assessor's Map No. 10, Lot 319. Least acceptable bid, $4.31.

Sale No. 6977—Assessed in 1923 to E. E. McCalla Co., Assessor's Map No. 10, Lot 320. Least acceptable bid, $4.31.

Sale No. 6978—Assessed in 1923 to E. E. McCalla Co., Assessor's Map No. 10, Lot 321. Least acceptable bid, $4.31.

Sale No. 6979—Assessed in 1923 to E. E. McCalla Co., Assessor's Map No. 10, Lot 322. Least acceptable bid, $4.31.

Sale No. 6980—Assessed in 1923 to E. E. McCalla Co., Assessor's Map No. 10, Lot 323. Least acceptable bid, $4.31.

Sale No. 6981—Assessed in 1923 to E. E. McCalla Co., Assessor's Map No. 10, Lot 324. Least acceptable bid, $4.31.

Sale No. 6982—Assessed in 1923 to E. E. McCalla Co., Assessor's Map No. 10, Lot 325. Least acceptable bid, $4.31.

Sale No. 6983—Assessed in 1923 to E. E. McCalla Co., Assessor's Map No. 10, Lot 326. Least acceptable bid, $4.31.

Sale No. 6984—Assessed in 1923 to E. E. McCalla Co., Assessor's Map No. 10, Lot 327. Least acceptable bid, $4.31.

Sale No. 6985—Assessed in 1923 to E. E. McCalla Co., Assessor's Map No. 10, Lot 328. Least acceptable bid, $4.31.

Sale No. 6986—Assessed in 1923 to E. E. McCalla Co., Assessor's Map No. 10, Lot 329. Least acceptable bid, $4.31.

Sale No. 6987—Assessed in 1923 to E. E. McCalla Co., Assessor's Map No. 10, Lot 330. Least acceptable bid, $4.31.

Sale No. 6988—Assessed in 1923 to E. E. McCalla Co., Assessor's Map No. 10, Lot 331. Least acceptable bid, $4.31.

Sale No. 6989—Assessed in 1923 to E. E. McCalla Co., Assessor's Map No. 10, Lot 332. Least acceptable bid, $4.31.

Sale No. 6990—Assessed in 1923 to E. E. McCalla Co., Assessor's Map No. 10, Lot 333. Least acceptable bid, $4.31.

Sale No. 6991—Assessed in 1923 to E. E. McCalla Co., Assessor's Map No. 10, Lot 334. Least acceptable bid, $4.31.

Sale No. 6992—Assessed in 1923 to E. E. McCalla Co., Assessor's Map No. 10, Lot 335. Least acceptable bid, $4.31.

Sale No. 6993—Assessed in 1923 to E. E. McCalla Co., Assessor's Map No. 10, Lot 336. Least acceptable bid, $4.31.

Sale No. 6994—Assessed in 1923 to E. E. McCalla Co., Assessor's Map No. 10, Lot 337. Least acceptable bid, $4.31.

Sale No. 6995—Assessed in 1923 to E. E. McCalla Co., Assessor's Map No. 10, Lot 338. Least acceptable bid, $4.31.

Sale No. 6996—Assessed in 1923 to E. E. McCalla Co., Assessor's Map No. 10, Lot 339. Least acceptable bid, $4.31.

Sale No. 6997—Assessed in 1923 to E. E. McCalla Co., Assessor's Map No. 10, Lot 340. Least acceptable bid, $4.31.

Sale No. 6998—Assessed in 1923 to E. E. McCalla Co., Assessor's Map No. 10, Lot 341. Least acceptable bid, $4.31.

Sale No. 6999—Assessed in 1923 to E. E. McCalla Co., Assessor's Map No. 10, Lot 342. Least acceptable bid, $4.31.

Sale No. 7000—Assessed in 1923 to E. E. McCalla Co., Assessor's Map No. 10, Lot 343. Least acceptable bid, $4.31.

Sale No. 7001—Assessed in 1923 to E. E. McCalla Co., Assessor's Map No. 10, Lot 344. Least acceptable bid, $4.31.

Sale No. 7002—Assessed in 1923 to E. E. McCalla Co., Assessor's Map No. 10, Lot 346. Least acceptable bid, $4.31.

Sale No. 7003—Assessed in 1923 to E. E. McCalla Co., Assessor's Map No. 10, Lot 347. Least acceptable bid, $4.31.

Sale No. 7004—Assessed in 1923 to E. E. McCalla Co., Assessor's Map No. 10, Lot 350. Least acceptable bid, $4.31.

Sale No. 7005—Assessed in 1923 to E. E. McCalla Co., Assessor's Map No. 10, Lot 351. Least acceptable bid, $4.31.

Sale No. 7006—Assessed in 1923 to E. E. McCalla Co., Assessor's Map No. 10, Lot 357. Least acceptable bid, $4.31.

Sale No. 7007—Assessed in 1923 to E. E. McCalla Co., Assessor's Map No. 10, Lot 358. Least acceptable bid, $4.31.

Sale No. 7008—Assessed in 1923 to E. E. McCalla Co., Assessor's Map No. 10, Lot 359. Least acceptable bid, $4.31.

Sale No. 7009—Assessed in 1923 to E. E. McCalla Co., Assessor's Map No. 10, Lot 360. Least acceptable bid, $4.31.

Sale No. 7010—Assessed in 1923 to E. E. McCalla Co., Assessor's Map No. 10, Lot 362. Least acceptable bid, $4.31.

Sale No. 7011—Assessed in 1923 to E. E. McCalla Co., Assessor's Map No. 10, Lot 363. Least acceptable bid, $4.31.

Sale No. 7012—Assessed in 1923 to E. E. McCalla Co., Assessor's Map No. 10, Lot 364. Least acceptable bid, $4.31.

Sale No. 7013—Assessed in 1923 to E. E. McCalla Co., Assessor's Map No. 10, Lot 365. Least acceptable bid, $4.31.

Sale No. 7014—Assessed in 1923 to E. E. McCalla Co., Assessor's Map No. 10, Lot 366. Least acceptable bid, $4.31.

Sale No. 7015—Assessed in 1923 to E. E. McCalla Co., Assessor's Map No. 10, Lot 367. Least acceptable bid, $4.31.

Sale No. 7016—Assessed in 1923 to E. E. McCalla Co., Assessor's Map No. 10, Lot 370. Least acceptable bid, $4.31.

Sale No. 7017—Assessed in 1923 to E. E. McCalla Co., Assessor's Map No. 10, Lot 372. Least acceptable bid, $4.31.

Sale No. 7018—Assessed in 1923 to E. E. McCalla Co., Assessor's Map No. 10, Lot 373. Least acceptable bid, $4.31.

Sale No. 7019—Assessed in 1923 to E. E. McCalla Co., Assessor's Map No. 10, Lot 374. Least acceptable bid, $4.31.

Sale No. 7020—Assessed in 1923 to E. E. McCalla Co., Assessor's Map No. 10, Lot 375. Least acceptable bid, $4.31.

Sale No. 7021—Assessed in 1923 to E. E. McCalla Co., Assessor's Map No. 10, Lot 376. Least acceptable bid, $4.31.

Sale No. 7022—Assessed in 1923 to E. E. McCalla Co., Assessor's Map No. 10, Lot 377. Least acceptable bid, $4.31.

Sale No. 7023—Assessed in 1923 to E. E. McCalla Co., Assessor's Map No. 10, Lot 378. Least acceptable bid, $4.31.

Sale No. 7024—Assessed in 1923 to E. E. McCalla Co., Assessor's Map No. 10, Lot 379. Least acceptable bid, $4.31.

Sale No. 7025—Assessed in 1923 to E. E. McCalla Co., Assessor's Map No. 10, Lot 380. Least acceptable bid, $4.31.

Sale No. 7026—Assessed in 1923 to E. E. McCalla Co., Assessor's Map No. 10, Lot 381. Least acceptable bid, $4.31.

Sale No. 7027—Assessed in 1923 to E. E. McCalla Co., Assessor's Map No. 10, Lot 382. Least acceptable bid, $4.31.

Sale No. 7028—Assessed in 1923 to E. E. McCalla Co., Assessor's Map No. 10, Lot 383. Least acceptable bid, $4.31.

Sale No. 7029—Assessed in 1923 to E. E. McCalla Co., Assessor's Map No. 10, Lot 384. Least acceptable bid, $4.31.

Sale No. 7030—Assessed in 1923 to E. E. McCalla Co., Assessor's Map No. 10, Lot 385. Least acceptable bid, $4.31.

Sale No. 7031—Assessed in 1923 to E. E. McCalla Co., Assessor's Map No. 10, Lot 386. Least acceptable bid, $4.31.

Sale No. 7032—Assessed in 1923 to E. E. McCalla Co., Assessor's Map No. 10, Lot 387. Least acceptable bid, $4.31.

Sale No. 7033—Assessed in 1923 to E. E. McCalla Co., Assessor's Map No. 10, Lot 388. Least acceptable bid, $4.31.

Sale No. 7034—Assessed in 1923 to E. E. McCalla Co., Assessor's Map No. 10, Lot 389. Least acceptable bid, $4.31.

Sale No. 7035—Assessed in 1923 to E. E. McCalla Co., Assessor's Map No. 10, Lot 390. Least acceptable bid, $4.31.

Sale No. 7036—Assessed in 1923 to E. E. McCalla Co., Assessor's Map No. 10, Lot 391. Least acceptable bid, $4.31.

Sale No. 7037—Assessed in 1923 to E. E. McCalla Co., Assessor's Map No. 10, Lot 392—Least acceptable bid, $4.31.

Sale No. 7038—Assessed in 1923 to E. E. McCalla Co., Assessor's Map No. 10, Lot 393. Least acceptable bid, $4.31.

Sale No. 7039—Assessed in 1923 to E. E. McCalla Co., Assessor's Map No. 10, Lot 394. Least acceptable bid, $4.31.

Sale No. 7040—Assessed in 1923 to E. E. McCalla Co., Assessor's Map No. 10, Lot 395. Least acceptable bid, $4.31.

Sale No. 7041—Assessed in 1923 to E. E. McCalla Co., Assessor's Map No. 10,, Lot 396. Least acceptable bid, $4.31.

Sale No. 7042—Assessed in 1923 to E. E. McCalla Co., Assessor's Map No. 10, Lot 397. Least acceptable bid, $4.31.

Sale No. 7043—Assessed in 1923 to E. E. McCalla Co., Assessor's Map No. 10, Lot 398. Least acceptable bid, $4.31.

Sale No. 7044—Assessed in 1923 to E. E. McCalla Co., Assessor's Map No. 10, Lot 399. Least acceptable bid, $4.31.

Sale No. 7045—Assessed in 1923 to E. E. McCalla Co., Assessor's Map No. 10, Lot 400. Least acceptable bid, $4.31.

Sale No. 7046—Assessed in 1923 to E. E. McCalla Co., Assessor's Map No. 10, Lot 401. Least acceptable bid, $4.31.

Sale No. 7047—Assessed in 1923 to E. E. McCalla Co., Assessor's Map No. 10, Lot 402. Least acceptable bid, $4.31.

Sale No. 7048—Assessed in 1923 to E. E. McCalla Co., Assessor's Map No. 10, Lot 403. Least acceptable bid, $4.31.

Sale No. 7049—Assessed in 1923 to E. E. McCalla Co., Assessor's Map No. 10, Lot 404. Least acceptable bid, $4.31.

Sale No. 7050—Assessed in 1923 to E. E. McCalla Co., Assessor's Map No. 10, Lot 405. Least acceptable bid, $4.31.

Sale No. 7051—Assessed in 1923 to E. E. McCalla Co., Assessor's Map No. 10, Lot 406. Least acceptable bid, $4.31.

Sale No. 7052—Assessed in 1923 to E. E. McCalla Co., Assessor's Map No. 10, Lot 407. Least acceptable bid, $4.31.

Sale No. 7052—Assessed in 1923 to E. E. McCalla Co., Assessor's Map No. 10, Lot 408. Least acceptable bid, $4.31.

Sale No. 7054—Assessed in 1923 to E. E. McCalla Co., Assessor's Map No. 10, Lot 409. Least acceptable bid, $4.31.

Sale No. 7055—Assessed in 1923 to E. E. McCalla Co., Assessor's Map No. 10, Lot 410. Least acceptable bid, $4.31.

Sale No. 7056—Assessed in 1923 to E. E. McCalla Co., Assessor's Map No. 10, Lot 411. Least acceptable bid, $4.31.

Sale No. 7057—Assessed in 1923 to E. E. McCalla Co., Assessor's Map No. 10, Lot 412. Least acceptable bid, $4.31.

Sale No. 7058—Assessed in 1923 to E. E. McCalla Co., Assessor's Map No. 10, Lot 413. Least acceptable bid, $4.31.

Sale No. 7059—Assessed in 1923 to E. E. McCalla Co., Assessor's Map No. 10, Lot 414. Least acceptable bid, $4.31.

Sale No. 7060—Assessed in 1923 to E. E. McCalla Co., Assessor's Map No. 10, Lot 415. Least acceptable bid, $4.31.

Sale No. 7061—Assessed in 1923 to E. E. McCalla Co., Assessor's Map No. 10, Lot 416. Least acceptable bid, $4.31.

Sale No. 7062—Assessed in 1923 to E. E. McCalla Co., Assessor's Map No. 10, Lot 417. Least acceptable bid, $4.31.

Sale No. 7063—Assessed in 1923 to E. E. McCalla Co., Assessor's Map No. 10, Lot 418. Least acceptable bid, $4.31.

Sale No. 7064—Assessed in 1923 to E. E. McCalla Co., Assessor's Map No. 10, Lot 419. Least acceptable bid, $4.31.

Sale No. 7065—Assessed in 1923 to E. E. McCalla Co., Assessor's Map No. 10, Lot 420. Least acceptable bid, $4.31.

Sale No. 7066—Assessed in 1923 to E. E. McCalla Co., Assessor's Map No. 10, Lot 421. Least acceptable bid, $4.31.

Sale No. 7067—Assessed in 1923 to E. E. McCalla Co., Assessor's Map No. 10, Lot 422. Least acceptable bid, $4.31.

Sale No. 7068—Assessed in 1923 to E. E. McCalla Co., Assessor's Map No. 10, Lot 423. Least acceptable bid, $4.31.

Sale No. 7069—Assessed in 1923 to E. E. McCalla Co., Assessor's Map No. 10, Lot 424. Least acceptable bid, $4.31.

Sale No. 7070—Assessed in 1923 to E. E. McCalla Co., Assessor's Map No. 10, Lot 425. Least acceptable bid, $4.31.

Sale No. 7071—Assessed in 1923 to E. E. McCalla Co., Assessor's Map No. 10, Lot 426. Least acceptable bid, $4.31.

Sale No. 7072—Assessed in 1923 to E. E. McCalla Co., Assessor's Map No. 10, Lot 427. Least acceptable bid, $4.31.

Sale No. 7074—Assessed in 1923 to Jennie L. Eitel, Assessor's Map No. 10, Lot 222. Least acceptable bid, $4.31.

Sale No. 7075—Assessed in 1923 to Jennie L. Eitel, Assessor's Map No. 10, Lot 223. Least acceptable bid, $4.31.

Sale No. 7076—Assessed in 1923 to Jennie L. Eitel, Assessor's Map No. 10, Lot 224. Least acceptable bid, $4.31.

Sale No. 7077—Assessed in 1923 to Eliz. D. Bousall, Assessor's Map No. 10, Lot 237. Least acceptable bid, $4.31.

Sale No. 7078—Assessed in 1923 to Mrs. C. R. Davidson, Assessor's Map No. 10, Lot 183. Least acceptable bid, $4.31.

Sale No. 7079—Assessed in 1923 to Lottie A. Camfield, Assessor's Map No. 10, Lot 125. Least acceptable bid, $4.31.

Sale No. 7080—Assessed in 1923 to Marjorie Dahlman, Assessor's Map No. 10, Lot 44. Least acceptable bid, $4.31.

Sale No. 7081—Assessed in 1923 to Sarah S. Bassell, Assessor's Map No. 10, Lot 30. Least acceptable bid, $4.31.

Sale No. 7082—Assessed in 1923 to Josephine McGraw, Assessor's Map No. 10, Lot 368. Least acceptable bid, $4.31.

Sale No. 7083—Assessed in 1923 to Josephine McGraw, Assessor's Map No. 10, Lot 369. Least acceptable bid, $4.31.

Sale No. 7084—Assessed in 1923 to Mrs. J. E. Parish, Assessor's Map No. 10, Lot 352. Least acceptable bid, $4.31.

Sale No. 7085—Assessed in 1923 to Ollie Fellison, Assessor's Map No. 10, Lot 348. Least acceptable bid, $4.31.

Sale No. 7086—Assessed in 1923 to Mary C. Torrey, Assessor's Map No. 10, Lot 349. Least acceptable bid, $4.31.

Sale No. 7087—Assessed in 1923 to Agnes M. Shull, Assessor's Map No. 10, Lot 345. Least acceptable bid, $4.31.

Sale No. 7088—Assessed in 1923 to Annette Gleason, Assessor's Map No. 10, Lot 287. Least acceptable bid, $4.31.

Sale No. 7089—Assessed in 1923 to P. H. Farone, Assessor's Map No. 10, Lot 221. Least acceptable bid, $4.31.

Sale No. 7090—Assessed in 1923 to Ora M. Stokes, Assessor's Map No. 10, Lot 248. Least acceptable bid, $4.31.

Sale No. 7091—Assessed in 1923 to Ora M. Stokes, Assessor's Map No. 10, Lot 249. Least acceptable bid, $4.31.

Sale No. 7092—Assessed in 1923 to Margaret Timmons, Assessor's Map No. 10, Lot 192. Least acceptable bid, $4.31.

Sale No. 7093—Assessed in 1923 to Mrs. L. M. Lake, Assessor's Map No. 10, Lot 371. Least acceptable bid, $4.31.

Sale No. 7094—Assessed in 1923 to Sarah Harrington, Assessor's Map No. 10, Lot 361. Least acceptable bid, $4.31.

Sale No. 7095—Assessed in 1923 to Nettie M. Long, Assessor's Map No. 10, Lot 179. Least acceptable bid $4.31.

Sale No. 7096—Assessed in 1923 to J. L. Jolly, Assessor's Map No. 10, Lot 145. Least acceptable bid, $4.31.

Sale No. 7099—Assessed in 1923 to G. Fanucchi, Assessor's Map No. 10, Lot 202. Least acceptable bid, $4.31.

Sale No. 7100—Assessed in 1923 to G. Fanucchi, Assessor's Map No. 10, Lot 203. Least acceptable bid, $4.31.

Sale No. 7101—Assessed in 1923 to Susie J. McElwain, Assessor's Map No. 10, Lot 163. Least acceptable bid, $4.31.

Sale No. 7102—Assessed in 1923 to Susie J. McElwain, Assessor's Map No. 10, Lot 164. Least acceptable bid, $4.31.

Sale No. 7103—Assessed in 1923 to Susie J. McElwain, Assessor's Map No. 10, Lot 165. Least acceptable bid, $4.31.

Sale No. 7104—Assessed in 1923 to Susie J. McElwain, Assessor's Map No. 10, Lot 166. Least acceptable bid, $4.31.

Sale No. 7105—Assessed in 1923 to Susie J. McElwain, Assessor's Map No. 10, Lot 167. Least acceptable bid, $4.31.

Sale No. 7106—Assessed in 1923 to Katherine R. Elliott, Assessor's Map No. 10, Lot 131. Least acceptable bid, $4.31.

Sale No. 7107—Assessed in 1923 to Katherine R. Elliott, Assessor's Map No. 10, Lot 132. Least acceptable bid, $4.31.

Sale No. 7108—Assessed in 1923 to Katherine R. Elliott, Assessor's Map No. 10, Lot 133. Least acceptable bid, $4.31.

Sale No. 7109—Assessed in 1923 to Katherine R. Elliott, Assessor's Map No. 10, Lot 353. Least acceptable bid, $4.31.

Sale No. 7110—Assessed in 1923 to Katherine R. Elliott, Assessor's Map No. 10, Lot 354. Least acceptable bid, $4.31.

Sale No. 7112—Assessed in 1923 to Martha O. Elliott, Assessor's Map No. 10, Lot 103. Least acceptable bid, $4.31.

Sale No. 7113—Assessed in 1923 to Martha O. Elliott, Assessor's Map No. 10, Lot 104. Least acceptable bid, $4.31.

Sale No. 7114—Assessed in 1923 to Martha O. Elliott, Assessor's Map No. 10, Lot 105. Least acceptable bid, $4.31.

Sale No. 7115—Assessed in 1923 to Martha O. Elliott, Assessor's Map No. 10, Lot 355. Least acceptable bid, $4.31.

Sale No. 7116—Assessed in 1923 to Martha O. Elliott, Assessor's Map No. 10, Lot 356. Least acceptable bid, $4.31.

Sale No. 7117—Assessed in 1923 to Frank Ostrander et al, Assessor's Map No. 10, Lot 51. Least acceptable bid, $4.31.

Sale No. 7118—Assessed in 1923 to Matilda Wiseman, Assessor's Map No. 10, Lot 55. Least acceptable bid, $4.31.

Sale No. 7154—Assessed in 1923 to Alice J. Minor, Assessor's Map No. 5, Lot 48, Blk 20. Least acceptable bid, $1.79.

Sale No. 7165—Assessed in 1923 to H. O. Crocker, Assessor's Map No. 5, Lot 216, Blk 19. Least acceptable bid, $1.79.

Sale No. 7166—Assessed in 1923 to H. O. Crocker, Assessor's Map No. 5, Lot 6, Blk 19. Least acceptable bid, $1.79.

Sale No. 7167—Assessed in 1923 to Lenore Scott, Assessor's Map No. 5, Lot 388, Blk 18. Least acceptable bid, $1.79.

Sale No. 7173—Assessed in 1923 to Josephine W. Downs et al, Assessor's Map No. 5, Lot 71, Blk 18. Least acceptable bid, $1.79.

Sale No. 7179—Assessed in 1923 to Hannah S. Davies, Tract No. 184, Lot 71. Least acceptable bid, $1.79.

Sale No. 7180—Assessed in 1923 to Andrea Ferjesen Tract No. 184, Lot 22. Least acceptable bid, $1.79.

Sale No. 7181—Assessed in 1923 to Frances M. Smith, Tract No. 185, Lot 145. Least acceptable bid, $1.79.

Sale No. 7182—Assessed in 1923 to Frances M. Smith, Tract No. 185, Lot 146. Least acceptable bid, $1.79.

Sale No. 7183—Assessed in 1923 to Frances M. Smith, Tract No. 185, Lot 147. Least acceptable bid, $1.79.

Sale No. 7184—Assessed in 1923 to Frances M. Smith, Tract No. 185, Lot 148. Least acceptable bid, $1.79.

Sale No. 7186—Assessed in 1923 to Mary Marcy et al, Tract No. 186, Lot 115. Least acceptable bid, $1.79.

Sale No. 7203—Assessed in 1923 to C. O. Jaggers Co., Tract No. 281, Lot 4, Blk A. Least acceptable bid, $1.30.

Sale No. 7211—Assessed in 1923 to C. O. Jaggers Co., Tract No. 281, Lot 22, Blk A. Least acceptable bid, $1.30.

Sale No. 7218—Assessed in 1923 to C. O. Jaggers Co., Tract No. 281, Lot 40, Blk A. Least acceptable bid, $1.30.

Sale No. 7226—Assessed in 1923 to C. O. Jaggers Co., Tract No. 281, Lot 60, Blk A. Least acceptable bid, $1.30.

Sale No. 7227—Assessed in 1923 to C. O. Jaggers Co., Tract No. 281, Lot 61, Blk A. Least acceptable bid, $1.31.

Sale No. 7229—Assessed in 1923 to C. O. Jaggers Co., Tract No. 281, Lot 64, Blk A. Least acceptable bid, $1.31.

Sale No. 7231—Assessed in 1923 to C. O. Jaggers Co., Tract No. 281, Lot 68, Blk A. Least acceptable bid, $1.31.

Sale No. 7233—Assessed in 1923 to C. O. Jaggers Co., Tract No. 281, Lot 70, Blk A. Least acceptable bid, $1.31.

Sale No. 7235—Assessed in 1923 to C. O. Jaggers Co., Tract No. 281, Lot 72, Blk A. Least acceptable bid, $1.31.

Sale No. 7238—Assessed in 1923 to C. O. Jaggers Co., Tract No. 281, Lot 82, Blk A. Least acceptable bid, $1.30.

Sale No. 7239—Assessed in 1923 to C. O. Jaggers Co., Tract No. 281, Lot 83, Blk A. Least acceptable bid, $1.31.

Sale No. 7240—Assessed in 1923 to C. O. Jaggers Co., Tract No. 281, Lot 84, Blk A. Least acceptable bid, $1.30.

Sale No. 7243—Assessed in 1923 to C. O. Jaggers Co., Tract No. 281, Lot 90, Blk A. Least acceptable bid, $1.31.

Sale No. 7244—Assessed in 1923 to C. O. Jaggers Co., Tract No. 281, Lot 91, Blk A. Least acceptable bid, $1.30.

Sale No. 7247—Assessed in 1923 to C. O. Jaggers Co., Tract No. 281, Lot 94, Blk A. Least acceptable bid, $1.31.

Sale No. 7248—Assessed in 1923 to C. O. Jaggers Co., Tract No. 281, Lot 95, Blk A. Least acceptable bid, $1.30.

Sale No. 7253—Assessed in 1923 to C. O. Jaggers Co., Tract No. 281, Lot 102, Blk A. Least acceptable bid, $1.30.

Sale No. 7256—Assessed in 1923 to C. O. Jaggers Co., Tract No. 281, Lot 106, Blk A. Least acceptable bid, $1.31.

Sale No. 7260—Assessed in 1923 to C. O. Jaggers Co., Tract No. 281, Lot 111, Blk A. Least acceptable bid, $1.30.

Sale No. 7261—Assessed in 1923 to C. O. Jaggers Co., Tract No. 281, Lot 112, Blk A. Least acceptable bid, $1.31.

Sale No. 7262—Assessed in 1923 to C. O. Jaggers Co., Tract No. 281, Lot 113, Blk A. Least acceptable bid, $1.30.

Sale No. 7263—Assessed in 1923 to C. O. Jaggers Co., Tract No. 281, Lot 114, Blk A. Least acceptable bid, $1.31.

Sale No. 7264—Assessed in 1923 to C. O. Jaggers Co., Tract No. 281, Lot 118, Blk A. Least acceptable bid, $1.30.

Sale No. 7265—Assessed in 1923 to C. O. Jaggers Co., Tract No. 281, Lot 120, Blk A. Least acceptable bid, $1.31.

Sale No. 7266—Assessed in 1923 to C. O. Jaggers Co., Tract No. 281, Lot 121, Blk A. Least acceptable bid, $1.30.

Sale No. 7270—Assessed in 1923 to C. O. Jaggers Co., Tract No. 281, Lot 125, Blk A. Least acceptable bid, $1.30.

Sale No. 7281—Assessed in 1923 to C. O. Jaggers Co., Tract No. 281, Lot 141, Blk A. Least acceptable bid, $1.31.

Sale No. 7285—Assessed in 1923 to C. O. Jaggers Co., Tract No. 281, Lot 146, Blk A. Least acceptable bid, $...30.

Sale No. 7290—Assessed in 1923 to C. O. Jaggers Co., Tract No. 281, Lot 151, Blk A. Least acceptable bid, $1.31.

Sale No. 7295—Assessed in 1923 to C. O. Jaggers Co., Tract No. 281, Lot 158, Blk A. Least acceptable bid, $1.30.

Sale No. 7296—Assessed in 1923 to C. O. Jaggers Co., Tract No. 281, Lot 159, Blk A. Least acceptable bid, $1.31.

Sale No. 7298—Assessed in 1923 to C. O. Jaggers Co., Tract No. 281, Lot 161, Blk A. Least acceptable bid, $1.31.

Sale No. 7303—Assessed in 1923 to C. O. Jaggers Co., Tract No. 281, Lot 166, Blk A. Least acceptable bid, $1.30.

Sale No. 7305—Assessed in 1923 to C. O. Jaggers Co., Tract No. 281, Lot 172, Blk A. Least acceptable bid, $1.30.

Sale No. 7306—Assessed in 1923 to C. O. Jaggers Co., Tract No. 281, Lot 173, Blk A. Least acceptable bid, $1.31.

Sale No. 7311—Assessed in 1923 to C. O. Jaggers Co., Tract No. 281, Lot 180, Blk A. Least acceptable bid, $1.31.

Sale No. 7315—Assessed in 1923 to C. O. Jaggers Co., Tract No. 281, Lot 12, Blk B. Least acceptable bid, $1.31.

Sale No. 7316—Assessed in 1923 to C. O. Jaggers Co., Tract No. 281, Lot 13, Blk B. Least acceptable bid, $1.30.

Sale No. 7324—Assessed in 1923 to C. O. Jaggers Co., Tract No. 281, Lot 29, Blk B. Least acceptable bid, $1.30.

Sale No. 7325—Assessed in 1923 to C. O. Jaggers Co., Tract No. 281, Lot 30, Blk B. Least acceptable bid, $1.31.

Sale No. 7335—Assessed in 1923 to C. O. Jaggers Co., Tract No. 281, Lot 46, Blk B. Least acceptable bid, $1.31.

Sale No. 7336—Assessed in 1923 to C. O. Jaggers Co., Tract No. 281, Lot 47, Blk B. Least acceptable bid, $1.30.

Sale No. 7337—Assessed in 1923 to C. O. Jaggers Co., Tract No. 281, Lot 48, Blk B. Least acceptable bid, $1.31.